



**DEPARTMENT OF CONSERVATION AND NATURAL RESOURCES
DIVISION OF WATER RESOURCES**

901 South Stewart Street, Suite 2002

Carson City, Nevada 89701-5250

(775) 684-2800 • Fax (775) 684-2811

<http://water.nv.gov>

November 17, 2016

MM-214

Warren Stanyer
Intor Resources Corporation
1111 Melville Street, Suite 1100
Vancouver, British Columbia V6E 3V6

RE: Request for a waiver to drill one (1) well (Well CNE-16-01) to explore for minerals within the Clayton Valley Hydrographic Basin (143), Esmeralda County, Nevada.
Well Location: Universal Transverse Mercator (UTM) meters (m), North American Datum 1983 (NAD 83).
143 S02 E40 10Ca (ne $\frac{1}{4}$ SW $\frac{1}{4}$); UTM (m) E: 453,188.86, N: 4,181,316.59.

Dear Mr. Stanyer,

As provided in NAC 534.442, permission is herewith granted to drill a well and to use water from the well to explore for minerals. This waiver expires November 16, 2017.

The proposed well construction is approved as per submittal.

Water use must be measured with records kept and filed in this office, no later than thirty (30) days following the expiration of this waiver or upon project completion whichever occurs first. The amount of water that will be used must not exceed five (5) acre-feet per project.

Unless prior arrangements of continued use have been made in writing with this office, the well shall be plugged in accordance to Nevada Administrative Code (NAC) 534.420, no later than thirty (30) days after the expiration of this waiver or upon project completion, whichever occurs first.

This waiver does not grant or infer any rights of ingress or egress, nor any appropriation of water and shall not be deemed to result in the development of any equity.


Page 2
MM-214
November 17, 2016
Intor Resources Corporation

It is expressly understood that this waiver does not relieve the operator of the permitting requirements of any other state, local or federal agency, or private property.

Please reference Waiver Number MM-214 in all correspondence regarding this well including the Notice of Intent to drill card (NOI) and the Well Driller's Report.

Should you have any questions regarding this matter, please contact me at the address above, by email at khaffey@water.nv.gov or at 775-684-2814.

Sincerely,



Kenneth M. Haffey, PE
Staff Engineer

KMH/jw

cc: Michael D. Buschelman
Bureau of Land Management, Tonopah Field Office
Mike Scott, Well Drilling Regulation, e-mail
Jake Echeverria, Well Drilling Regulation, e-mail
Shannon Mc Daniel, Well Drilling Regulation, e-mail
Tim Wilson, Well Drilling Regulation, e-mail

219

**IN THE OFFICE OF THE STATE ENGINEER OF THE STATE OF NEVADA
REQUEST FOR A WAIVER FOR TEMPORARY USE OF GROUND WATER
FOR MINERAL EXPLORATION**

The applicant and/or person or company responsible for drilling and plugging the temporary well:

<u>Warren Stanyer</u> Name <u>1111 Melville St - Suite 1100</u> Street Address or PO Box	<u>President</u> Title <u>Vancouver B.C.</u> City or Town	<u>Intor Resources Corporation</u> Company <u>Canada V6E 3V6</u> State and ZIP Code
---	--	--

Telephone number of responsible party: (604) 428-8028

Estimated project dates: Dec-01-2016 Start Date Dec-31-2017 Completion Date

Location of the well: **PLSS, GPS Coordinates and Map Datum are required.**

NE $\frac{1}{4}$ SW $\frac{1}{4}$ Section 10 T 2 S R 40 E, M.D.B. & M.

{ Latitude (N): See Attached } or { UTM (m) E: 453188.86 } Datum
{ Longitude (W): See Attached } { UTM (m) N: 4181316.59 } NAD83/WGS8

County Assessor Parcel Number (APN): See Attached

Street Address (if any): See Attached

Location of mineral exploration, plan of operations, and description of how water is to be used: *(Attach additional sheets as necessary)*

Well site name is CNE-16-01. See Attachment for additional explanation.

Estimated amount of water to be used:

Number of days 150 x Gallons per day 20,000 = Total Gallons 3,000,000

Is this an existing well? No If yes, what is the NDWR well log number? _____

The following items must be submitted with the waiver request:

- **If this is an existing well, submit a copy of the agreement between you and the owner**
- **Affidavit of Intent to Abandon (for new or well(s) which ownership is not claimed)**
- **Location Map (i.e., Large Scale, inch = miles)**
- **Site Detail Map (i.e., Small Scale, inch = feet)**

Signatory Contact Information:

(775) 355-9628
Telephone Number
Post Office Box 51371
Mailing Address
Sparks, Nevada 89435
City, State, ZIP Code

Michael D. Buschelman, Agent
Printed Name
Michael D. Buschelman
Signature
November 10, 2016
Date

IN THE OFFICE OF THE STATE ENGINEER OF NEVADA

AFFIDAVIT OF INTENT
TO ABANDON A WELL

Notice of Intent # _____

I, Warren Stanyer - President Name & Title
Into Resources Corporation Company
1111 Melville Street - Suite 1100 Address
Vancouver B.C., Canada V6E 3V6
604-428-8028 Telephone Number

RECEIVED
2016 NOV 16 AM 10:51
STATE ENGINEERS OFFICE

of the real property located at:

Street address (if any) None - public lands with recorded mining claim - Well Site Name CNE-16-01

County Assessor Parcel Number (APN) None - public lands with recorded mining claim

Situated within the NE $\frac{1}{4}$ SW $\frac{1}{4}$ Section 10 T 2 S R 40 E, M.D.B. & M.

{ Latitude (N): _____ } or { UTM (m) E: 453188.86 } Datum
{ Longitude (W): _____ } { UTM (m) N: 4181316.59 } NAD83/WGS84

and whereupon an existing well or wells are located or to be located, fully understand that I shall be responsible for, and shall cause the existing well to be plugged in accordance with the provisions contained in Nevada Administrative Code (NAC) 534.420 and all other applicable rules and regulations for drilling/plugging wells in the State of Nevada.

I shall further make any purchaser of this parcel aware of these conditions.

Responsible Party

(Printed Name):

Warren Stanyer

(Signature):

Warren Stanyer

Province
State of Nevada

County of British Columbia

Subscribed and sworn to before me on November 10, 2016

by Warren Stanyer

Signature of Notary Public Required

Cory H. Kent
Barriater and Solicitor
McMillan LLP
1500 - 1055 West Georgia Street
PO Box 11117
Vancouver, BC V6E 4N7
t 604.685.9111
f 604.685.7084
Notary Law Corporation



Vented Locking Cap

2'

6" Diameter
Schedule 40 Tri-Loc PVC

Land Surface

Casing Seal to Approximately 60'

Bentonite Seal

Static Water Level

Filter Pack

6" Diameter
Schedule 40 Tri-Loc PVC
Well Screen (0.0010" Slots)
From 3" Above SWL

Total Depth

Cap

*not to scale



Michael D. Buschelman Consulting, Inc.
Post Office Box 51371
Sparks, Nevada 89435
(775) 355-9628 Office
(775) 355-9629 Fax

Attachment

Request for a waiver for temporary use of ground water for mineral exploration

Applicant: Intor Resources Corporation

Page 1 of 2

General description:

Intor Resources Corporation (Intor) has active valid mining claims located on public lands within Clayton Valley, Nevada, under the jurisdiction of the US Bureau of Land Management. Attached is a copy of the Certificate of Location recorded in Esmeralda County, Nevada.

Intor has encountered Lithium-bearing brines in their initial borehole and plans to explore for Lithium brine within five of their claims during the remainder of 2016 and through 2017. Please refer to the attached list of proposed drill hole coordinates. Intor plans to pump brines from the mineral exploration well and test the brines to determine the mineral characteristics at different aquifers encountered during the exploration drilling process.

Due to the number of proposed drill holes and the logistics to schedule drilling, the dates for drilling at each proposed site is unknown. It is anticipated that all five proposed drill holes can be completed during the period of time listed on this waiver request.

Licensed well driller:

O'Keefe Drilling Company will be completing the mineral exploration wells under the supervision and direction of licensed Nevada water well driller, Hugo Dela Mora, Nevada Water Well License No. 2418. The following is the contact information for both the drilling company and the licensed driller

Mailing address is:

O'Keefe Drilling Company
Attn: Mr. Jerry Piazzola
Post Office Box 3810
Butte, Montana 59701

Office phone is 406-494-3310

Nevada State Business license number: 19901017350

Attachment (Continued)

Request for a waiver for temporary use of ground water for mineral exploration

Applicant: Intor Resources Corporation

Page 2 of 2

Physical location is:

O'Keefe Drilling Company
2000 Four Mile Vue Road
Butte, Montana 59701

Hugo Dela Mora
Nevada Water Well License No. 2418
3980 Larry Drive
Winnemucca, Nevada 89445
775-304-3880

County Assessor Parcel Number - Street Address:

The project site and proposed mineral exploration well site is located on public land within the Clayton Valley, Nevada. Because these parcels are not assessed by Esmeralda County, there are no Assessor parcel numbers or street addresses.

Location of mineral exploration, plan of operations and description of how water is to be used:

The project is located within Clayton Valley Hydrogeographic Basin No. 143, Esmeralda County, Nevada. Copies of the recorded Certificates of Location have been included for the five proposed drill holes for reference. A separate Request for Temporary Use of Ground Water for Mineral Exploration has been submitted for each proposed drill hole.

Active mineral exploration is anticipated during the period between December 1, 2016 and December 31, 2017. Brine from the proposed mineral exploration well will be tested for mineral characteristics and concentrations.

Estimated amount of water to be used:

Based on estimates of the brine extraction required to adequately test for mineral characteristics and concentrations, a maximum of 20,000 gallons per day is projected for approximately 150 days for a total annual volume of 3,000,000 gallons or 9.21 acre feet during the 2016 and 2017 time frame described above. Less than this volume of brine may be extracted if adequate samples are obtained. Extraction of brine may be conducted at multiple time intervals.

The following Document contains no Personal Information
as defined by NRS 603A.040

**CERTIFICATE OF LOCATION
PLACER MINING CLAIM LOCATED BY ALIQUOT PART
OF RECTANGULAR SURVEY**

TO ALL WHOM IT MAY CONCERN:

The locator hereby certifies that he has located the
CNS 11 Placer Claim in the following
quarter sections(s):

<u>1/4</u>	<u>Section</u>	<u>Township</u>	<u>Range</u>	<u>Meridian</u>
<u>SW</u>	<u>10</u>	<u>2S</u>	<u>40E</u>	<u>MDB&M</u>
				<u>MDB&M</u>
				<u>MDB&M</u>
				<u>MDB&M</u>

DOC # 0196826
01/15/2016 01:15 PM
Official Record
Recording requested By ROBERT CRAIG
Esmeralda County - NV
Karen Scott - Recorder
Fee: \$22.50 Page 1 of 1
RPTT Recorded By NC
Book- Page-



RECORDER'S STAMP

in Esmeralda County, Nevada, on the 20th day of December, 2015.

The monument of location is located on the north boundary of the Claim, as follows:
At the NE Corner.

Name and mailing address of locator is: Nevada Alaska Mining Co., Inc.
PO Box 2611
Fernley NV 89408

The Placer Claim is approximately 660 feet in the N-S direction and 1320 feet in
the E-W direction, being the S 1/2 NE 1/4 SW 1/4 (legal subdivision) of the above described
section. Said Placer Claim contains 20 acres, more or less.

Dated this 21 day of December, 2015.

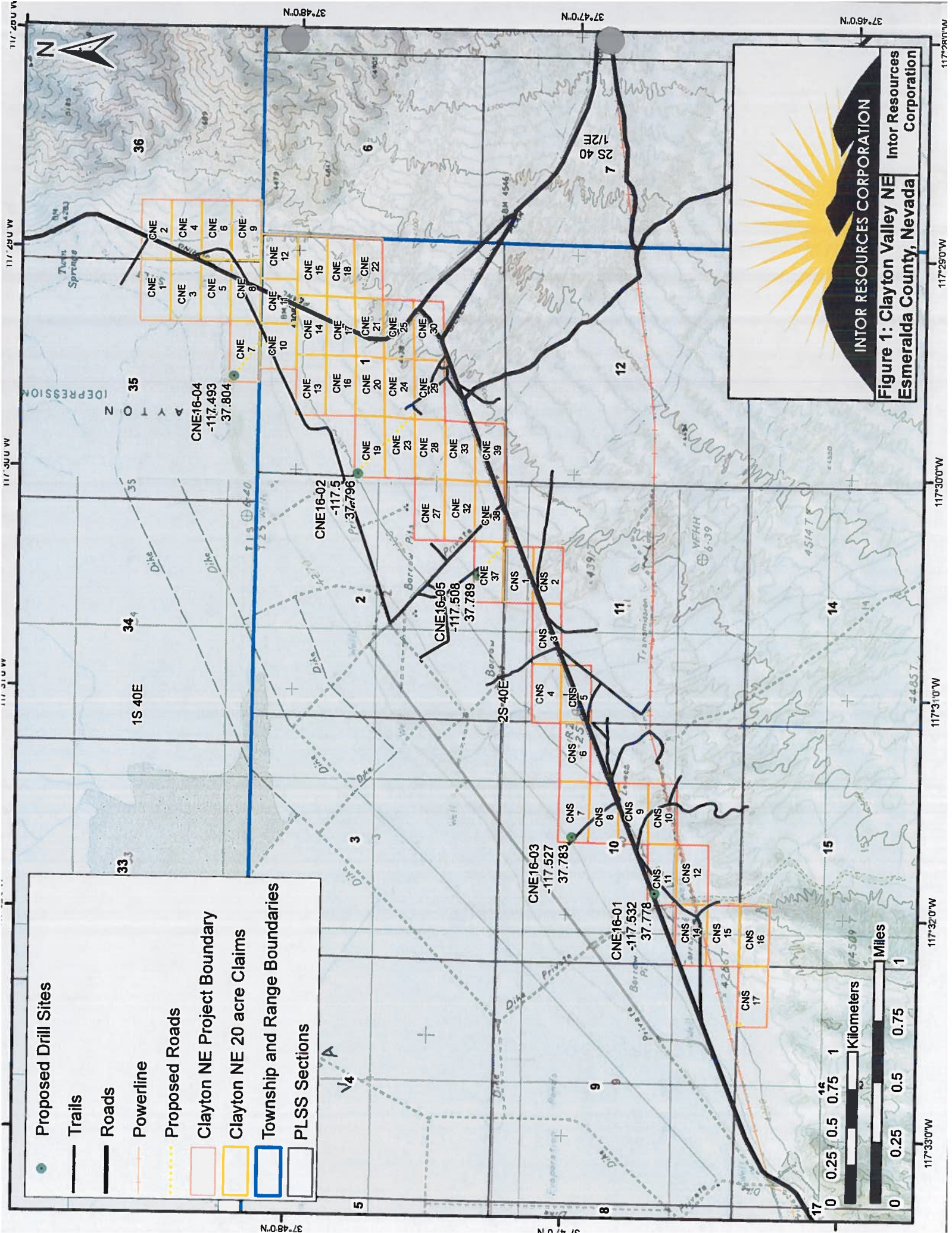
NAME OF LOCATOR:

By [Signature]
Owner, Claimant, or Agent Signature
Robert Craig
Owner, Claimant, or Agent Name (printed)

Suggested Form - Nevada Division of Minerals (REV. 01/19/2010 LV)
Nevada Placer Certificate of Location - NRS 517.110
Located by Aliquot Part of Rectangular Survey

Intor Resources Corp. - Clayton NE Project, Drill hole Coordinates

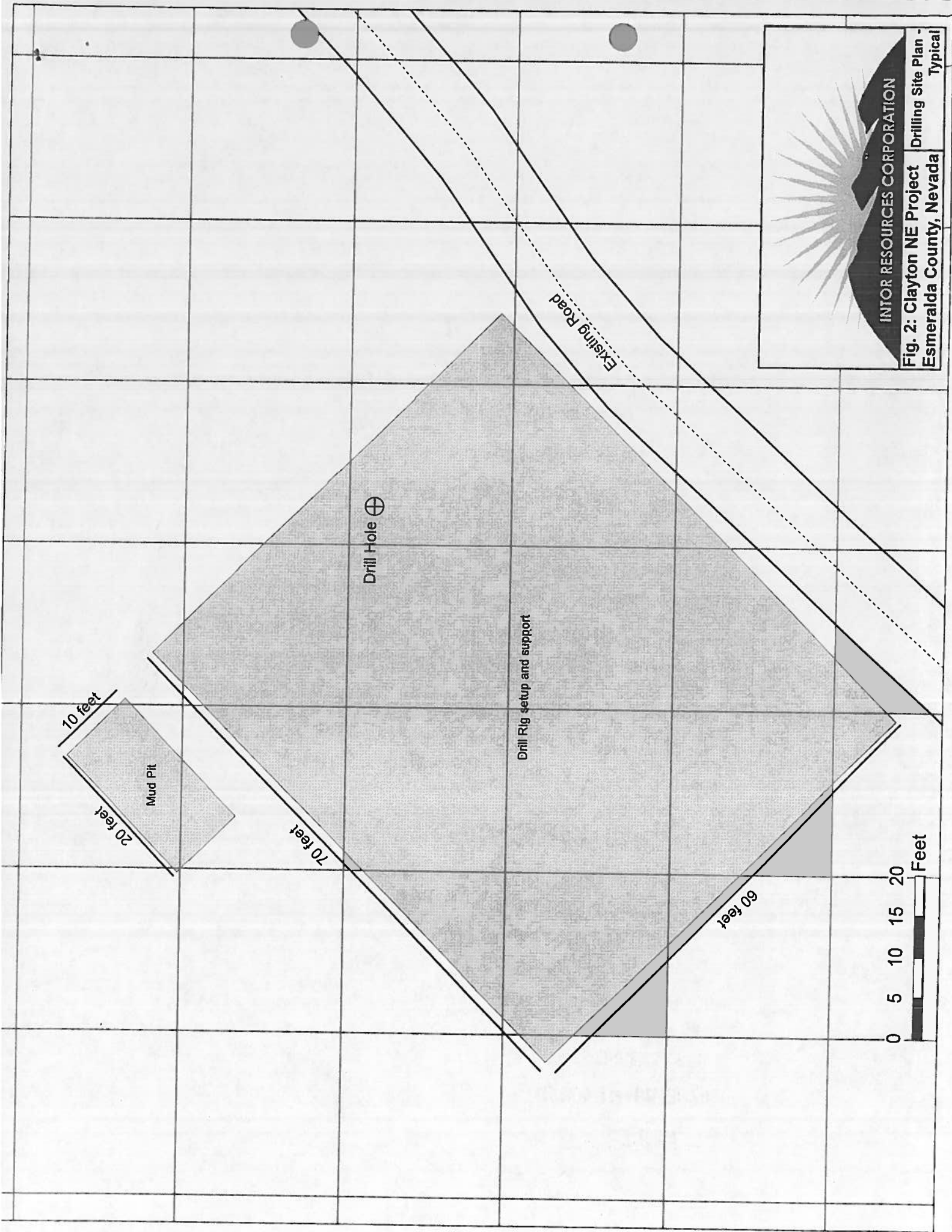
Well Site Name	Easting	Northing	Longitude	Latitude	1/4	1/4	Section	T. S.	R. E.
CNE-16-01	453188.86	4181316.59	-117.532	37.778	NE	SW	10	2	40
CNE-16-03	453558.47	4181874.37	-117.527	37.783	SW	NE	10	2	40
CNE-16-05	455295.26	4182519.50	-117.508	37.789	SW	SE	2	2	40
CNE-16-02	455964.28	4183328.91	-117.500	37.796	SW	NW	1	2	40
CNE-16-04	456606.43	4184163.70	-117.493	37.804	SW	SE	35	1	40
NAD83 UTM Zone 11		WGS84							




INTOR RESOURCES CORPORATION

Figure 1: Clayton Valley NE
Esmeralda County, Nevada

Intor Resources Corporation



Michael D. Buschelman Consulting, Inc.
Post Office Box 51371
Sparks, Nevada 89435
(775) 355-9628 Office
(775) 355-9629 Fax

November ~~11~~, 2016
14

Hand Delivered

Mr. Tim Wilson
Nevada Division of Water Resources
901 South Stewart Street – Second Floor
Carson City, Nevada 89701

Re: Five Requests for Temporary Use of Water for Mineral Exploration
Intor Resources Corporation

Dear Mr. Wilson:

Enclosed please find five Requests for a Waiver for Temporary Use of Ground Water for Mineral Exploration, supporting maps and a check in the amount of \$600.00 for filing fees.

The Affidavits of Intent to Abandon a Well for each of the five waiver requests will be submitted under separate cover.

Should you have questions or require additional information, please contact my office.

Sincerely,



Michael D. Buschelman

Cc: Warren Stanyer – President of Intor Resources Corporation

RECEIVED
2016 NOV 14 PM 2:27
STATE ENGINEERS OFFICE



**Division of Water Resources
Receipt for Payment**



Michael D. Buschelman
P.O. Box 51371
Sparks, NV 89435

Check #: 5842
Check Date: 11/10/2016
Date Received: 11/14/2016
Receipt #: 28130

FY	Amount	Permit #	Invoice #	Fee Type/Fee desc	Notes
2017	\$120.00	M/O-WAIVER		- Waivers	COVERS M/O WAIVER (X5)
					CHECK TOTAL \$600.00