

STATE OF NEVADA
DEPARTMENT OF CONSERVATION AND NATURAL RESOURCES
DIVISION OF WATER RESOURCES

ADAM SULLIVAN, P.E.
STATE ENGINEER



PAHRUMP VALLEY
HYDROGRAPHIC BASIN 10-162

GROUNDWATER PUMPAGE INVENTORY

CALENDAR YEAR 2020

Field Investigated by: Aurelio "Manny" Fernandez
Report Prepared by: Aurelio "Manny" Fernandez

TABLE OF CONTENTS

	Page
ABSTRACT.....	1
HYDROGRAPHIC BASIN SUMMARY	2
PURPOSE AND SCOPE.....	3
DESCRIPTION OF THE STUDY AREA	3
GROUNDWATER LEVELS	3
METHODS TO ESTIMATE PUMPAGE	4
TABLES	5
FIGURES	6
APPENDIX A. PAHRUMP VALLEY 2020 GROUNDWATER PUMPAGE BY APPLICATION NUMBER.	10
APPENDIX B. PAHRUMP VALLEY 2020 GROUNDWATER PUMPAGE FIELD NOTES.	65

LIST OF TABLES

	Page
Table 1. Pahrump Valley historical pumpage (acre-feet) by calendar year.....	5

LIST OF FIGURES

	Page
Figure 1. Pahrump Valley (Hydrographic Basin 10-162) physiographic map.	6
Figure 2. Pahrump Valley groundwater level measurement sites.....	7
Figure 3. Pahrump Valley historical pumpage by manner of use.....	8
Figure 4. Percentage of 2020 groundwater pumpage by manner of use.....	8
Figure 5. Comparison between 2020 groundwater commitments and estimated pumpage.	9

ABSTRACT

This inventory represents the status and pumpage of all permitted, certificated, claims of vested right groundwater rights, and exempt domestic wells located within Pahrump Valley, Hydrographic Basin 10-162, for calendar year 2020 (January 1, 2020 through December 31, 2020). Also included are tables, graphs, and data associated with this use.

The data presented are valid for the period of this report and may vary from previously published figures as water rights within the basin are subject to administrative action, such as certification, cancellation, forfeiture, or withdrawal on a continual basis.

For calendar year 2020, the committed groundwater resource totaled 74,677 acre-feet, with estimated pumpage of approximately **13,209 acre-feet**. This figure includes an estimated 5,773 acre-feet pumped from exempt domestic wells and 3,343 acre-feet of reported pumpage from Great Basin Water Company.

Pumping by exempt domestic wells was the largest manner of use within the basin. The second largest manner of use was municipal, with pumpage of 4,037 acre-feet and appropriations totaling 31,198 acre-feet. The third largest manner of use was irrigation, with pumpage of 1,048 acre-feet and appropriations totaling 9,780 acre-feet.

HYDROGRAPHIC BASIN SUMMARY

HYDROGRAPHIC BASIN NUMBER	162, REGION 10	
HYDROGRAPHIC BASIN NAME	PAHRUMP VALLEY	
COUNTIES	CLARK, NYE	
MAJOR COMMUNITIES	PAHRUMP	
DESIGNATED	YES	
DENIALS BASED UPON WATER AVAILABILITY	ALL USE – SEE ORDER 1252	
GROUNDWATER LEVEL MEASUREMENTS	NDWR, USGS, NYE COUNTY	
PUMPAGE (ACRE-FEET) IN 2020	13,209 ¹	
STATE ENGINEER’S ORDERS		
<u>NO. 176 – DESIGNATION (PORTION)</u>	DATE: MARCH 11, 1941	
<u>NO. 193 – EXTENSION OF DESIGNATED AREA</u>	DATE: JANUARY 15, 1948	
<u>NO. 205 – EXTENSION OF DESIGNATED AREA</u>	DATE: JANUARY 23, 1953	
<u>NO. 206 – MEASURING DEVICES</u>	DATE: MAY 4, 1953	
<u>NO. 381 – NOTICE OF CURTAILMENT & PREFERRED USE</u>	DATE: JUNE 1, 1970	
<u>NO. 955 – AMENDMENT OF ORDER 381</u>	DATE: OCTOBER 26, 1987	
<u>NO. 1107 – FURTHER CURTAILMENT</u>	DATE: NOVEMBER 8, 1994	
<u>NO. 1183 – DOMESTIC WELL CREDIT</u>	DATE: APRIL 19, 2007	
<u>NO. 1252 – CURTAILMENT</u>	DATE: APRIL 29, 2015	
<u>NO. 1293 – OTHER</u>	DATE: DECEMBER 19, 2017	
<u>NO. 1293A - OTHER</u>	DATE: JULY 12, 2018	
<u>NO. 1183A – DOMESTIC WELL CREDIT</u>	DATE: OCTOBER 21, 2019	
COMMITTED GROUNDWATER RESOURCE ² : 74,677 ACRE-FEET	DATE: DECEMBER 2020	
COMMERCIAL 1,431	CONSTRUCTION..... 45	DOMESTIC 23,090
INDUSTRIAL 217	IRRIGATION..... 9,780	MINING & MILLING..... 10
MUNICIPAL 31,198	QUASI-MUNICIPAL 8,411	RECREATION 490
STOCKWATERING..... 5		

¹ Includes pumpage by exempt domestic wells, as defined by NRS 534.013, and 3,343 acre-feet of reported pumpage from Great Basin Water Company.

² Committed groundwater resource data are accurate for December 2020. Manner of use category totals vary over time, as rights are not necessarily static. Rights may be subject to change applications, certification, withdrawals, forfeiture and cancellations; each of these circumstances could affect the duty, diversion rate and acreage associated with a given right. The value associated with each manner of use category does not include those portions that have been relinquished in support of domestic wells. A query of the NDWR Well Log Database indicates that 11,545 domestic wells existed in the basin during calendar year 2020. This query is assumed to represent both appropriations and exempt domestic wells. The committed domestic water resource is considered to be 2 acre-feet per domestic well, or 23,090 acre-feet.

PURPOSE AND SCOPE

The purpose of this report is to inventory all of the groundwater resources allocated and described by the Office of the State Engineer, Nevada Division of Water Resources (NDWR), and to estimate the amount of groundwater pumped within the Nevada portion of Pahrump Valley during calendar year 2020. This report estimates the amount of groundwater pumped under the permits and certificates issued by the State Engineer, claims of vested right, and the amount pumped by exempt domestic wells within the basin.

DESCRIPTION OF THE STUDY AREA

Pahrump Valley is a basin located in southern Nevada that straddles the Nevada and California state line. The valley is approximately 45 miles west of Las Vegas, and is within the Central Hydrographic Region. The Town of Pahrump is the principal community. The Nevada portion of the basin (approximately 789 square miles) lies within Clark and Nye Counties, and the California portion of the basin (approximately 145 square miles) lies within Inyo County (see Figure 1).

Pahrump Valley is bounded on the east and northeast by the Spring Mountains, the basin's primary watershed. The basin is bounded by the Resting Spring and Nopah Ranges on the west and northwest and by the Kingston Range on the south. The southern and southeast boundaries are formed by a low alluvial rise and intermittent hills separating Pahrump Valley from Mesquite (Sandy) Valley. The adjacent Nevada hydrographic basins are Amargosa Valley (14-230) to the northwest, Indian Springs Valley (10-161) to the northeast, Las Vegas Valley (13-212) to the east, and Mesquite (Sandy) Valley (10-163) to the southeast. The designated areas of the Pahrump Valley Hydrographic Basin are described by Orders 176, 193, and 205 issued by the Nevada State Engineer on March 11, 1941, January 15, 1948, and January 23, 1953, respectively.

The U.S. Geological Survey (USGS) maintains one stream gauging station in the basin (site #10251980), on Lovell Wash near the southeastern boundary of the basin.

GROUNDWATER LEVELS

Depths to groundwater in Pahrump Valley are measured by multiple agencies on a periodic basis. Data for actively monitored well sites (Figure 2) can be found on NDWR's website at <http://water.nv.gov/WaterLevelData.aspx>, or via the Nevada Hydrology Data Mapping Application, accessible at <http://water.nv.gov/mapping.aspx>. Groundwater level data are also collected by the U.S. Geological Survey (USGS) and may be accessed through their website at <https://waterdata.usgs.gov/nv/nwis/gw>.

METHODS TO ESTIMATE PUMPAGE

One of the purposes of this report is to estimate the amount of groundwater pumped under vested claims, permits and certificates issued by the State Engineer, as well as the amount pumped by exempt domestic wells in the valley. Table 1 and Figure 3 show historical pumpage by manner of use; Figure 4 shows the amount and percentage of water pumped by manner of use; and Figure 5 compares groundwater commitments and estimated pumpage by manner of use. The following methods were used to arrive at the estimated use:

- Where totalizing meters were in place, meter readings were taken and compared with previous data (if available).
- Where meters were not in place and the use was irrigation, pumpage was estimated by multiplying the number of hours the well was operated during the past year (determined from an hour meter reading or asking the water user) by the certificated diversion rate.
- Where there were no flow meters or other reliable options for estimating pumpage and the use was irrigation, pumpage was estimated by dividing the Net Irrigation Water Requirement (NIWR) for the crop grown by the efficiency of the irrigation method used, then multiplying by the number of acres irrigated. Irrigation efficiencies associated with three types of irrigation methods are pivot at 85%, wheel line or other hand moved sprinklers at 75%, and flood at 60%. The pumpage amount estimated by this method was limited by the duty of the permit. For places where the groundwater rights were supplemental to surface water, groundwater use was estimated using the NIWR method above, but adjusted based on available surface water for the year. Evapotranspiration and NIWR data by basin can be found on the NDWR website at: <http://water.nv.gov/Evapotranspiration.aspx> .
- Where meters were not present, previous data were not available, and the manner of use was not irrigation, pumpage was estimated by applying the annual duty associated with the certificate (if the water right was perfected), permit or claim, if the use was as described in the certificate, permit or claim. If the use was not as described in the certificate, permit or claim, a value was estimated based upon the circumstances of use for the subject year.
- Exempt domestic wells may be drilled and utilized where water service from a purveyor is not available. These types of wells do not require a permit from the State Engineer if they do not pump more than 2 acre-feet per year as provided by Nevada Revised Statutes (NRS) [534.180](#). [NRS 534.013](#) defines this category of domestic use as follows: *“Domestic use or domestic purposes extends to culinary and household purposes directly related to a single family dwelling, including, without limitation, the watering of a family garden and lawn and the watering of livestock and any other domestic animals or household pets.”* The number of exempt domestic wells in the basin was determined by a query of the NDWR Well Log Database. The amount of water pumped annually by exempt domestic wells was estimated to be 0.5 acre-foot per well in Pahrump Valley, or 5,773 acre-feet.

TABLES

Table 1. Pahrump Valley historical pumpage (acre-feet) by calendar year.

YEAR	COM	CON	DOM	IND	IRR	MM	MUN	QM	REC	STK	TOTAL
2016	543	2	5,545	111	4,504	2	4,307	672	399	0	16,085
2017	545	4	5,582	159	4,881	2	3,820	660	763	0	16,416
2018	532	8	5,639	169	3,426	2	4,219	706	930	0	15,631
2019	931	17	5,677	60	2,350	2	4,044	536	865	0	14,482
2020	829	12	5,773	60	1,048	2	4,037	607	841	0	13,209

FIGURES

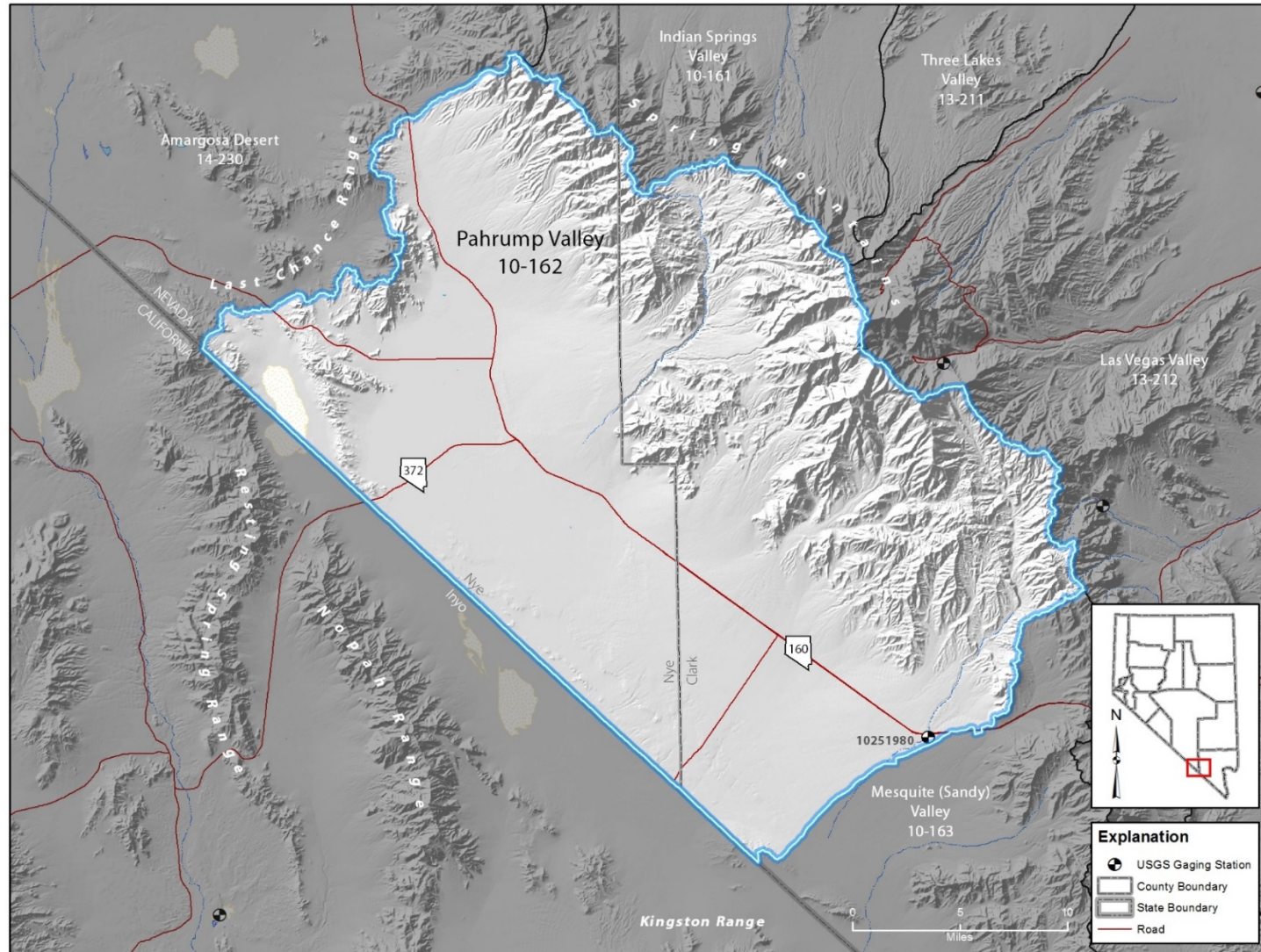


Figure 1. Pahrump Valley (Hydrographic Basin 10-162) physiographic map.

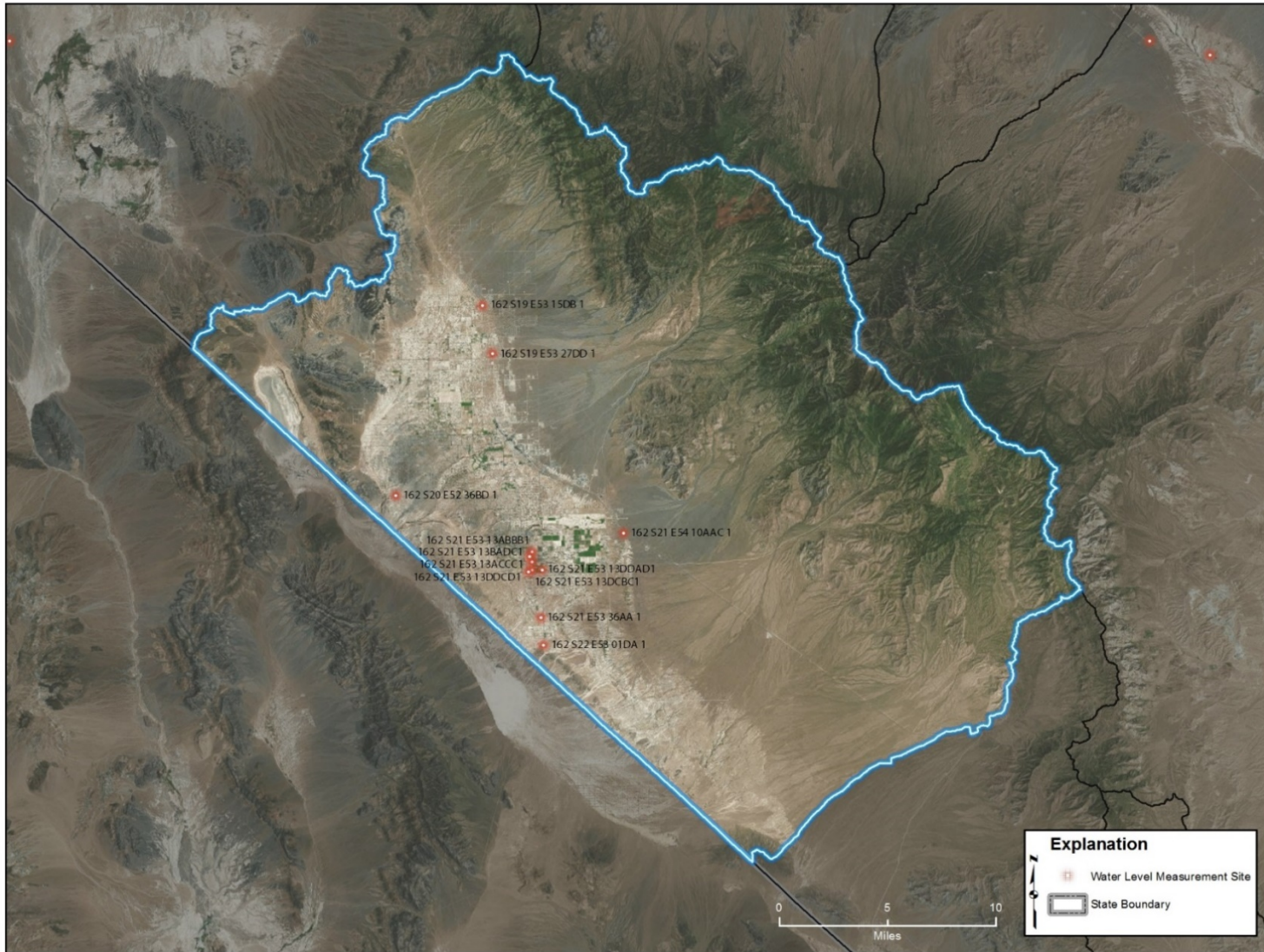


Figure 2. Pahrump Valley groundwater level measurement sites.

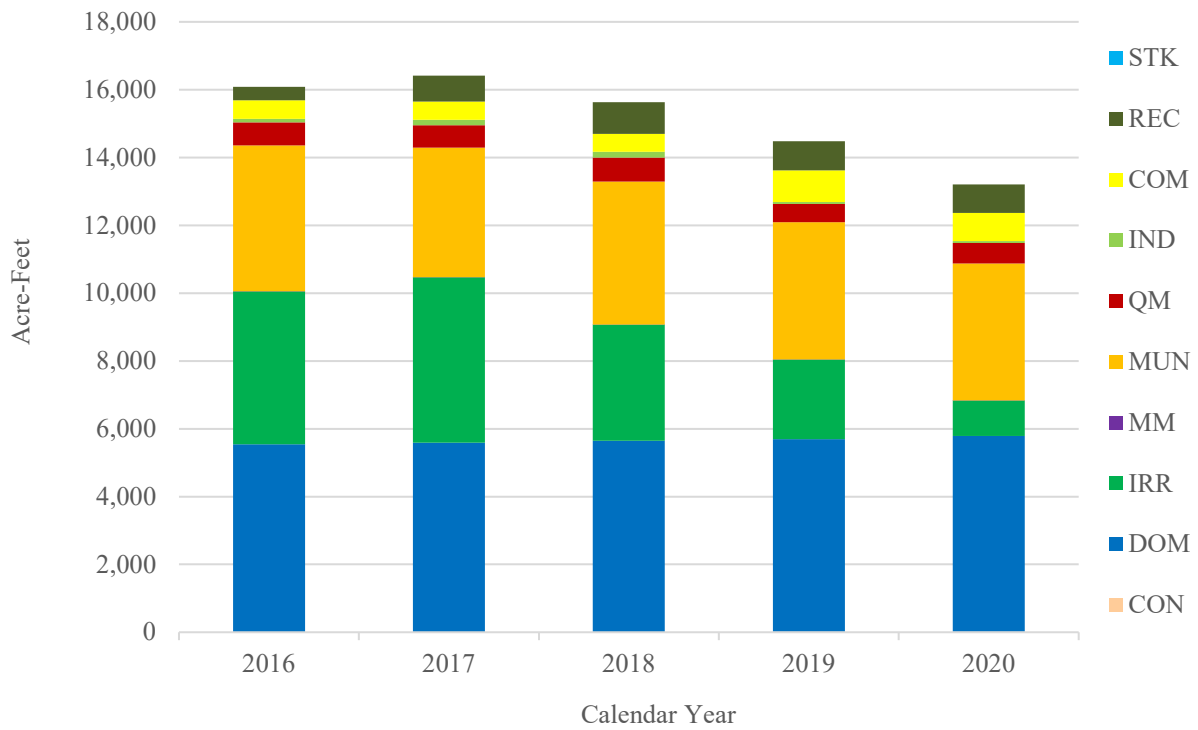


Figure 3. Pahrump Valley historical pumpage by manner of use.

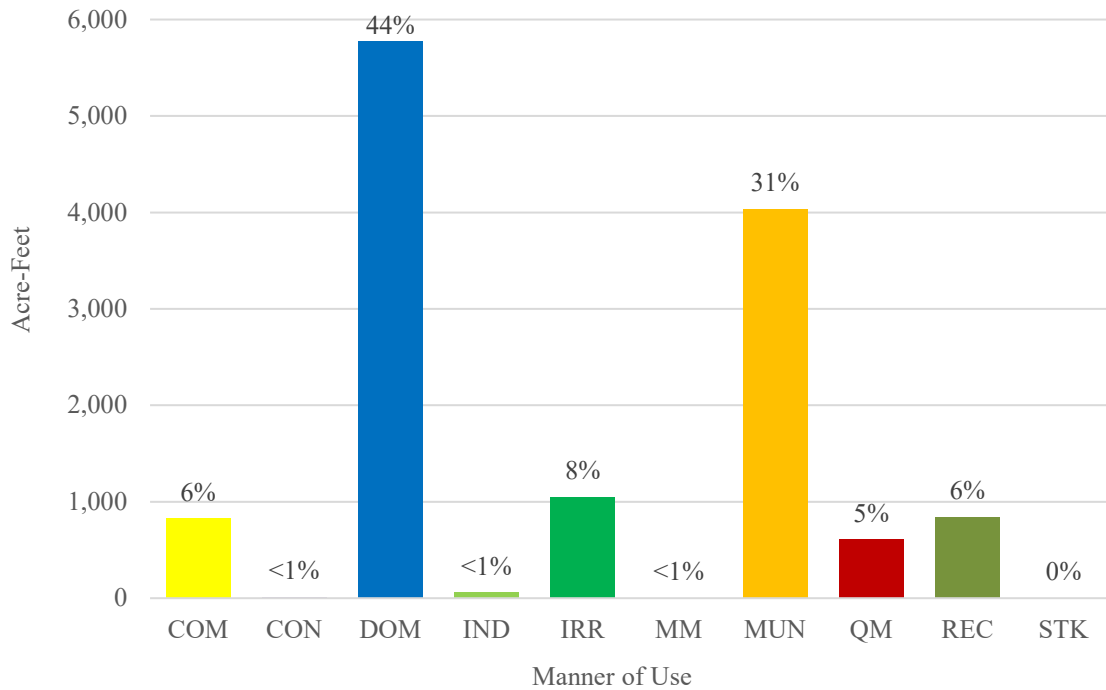


Figure 4. Percentage of 2020 groundwater pumpage by manner of use.

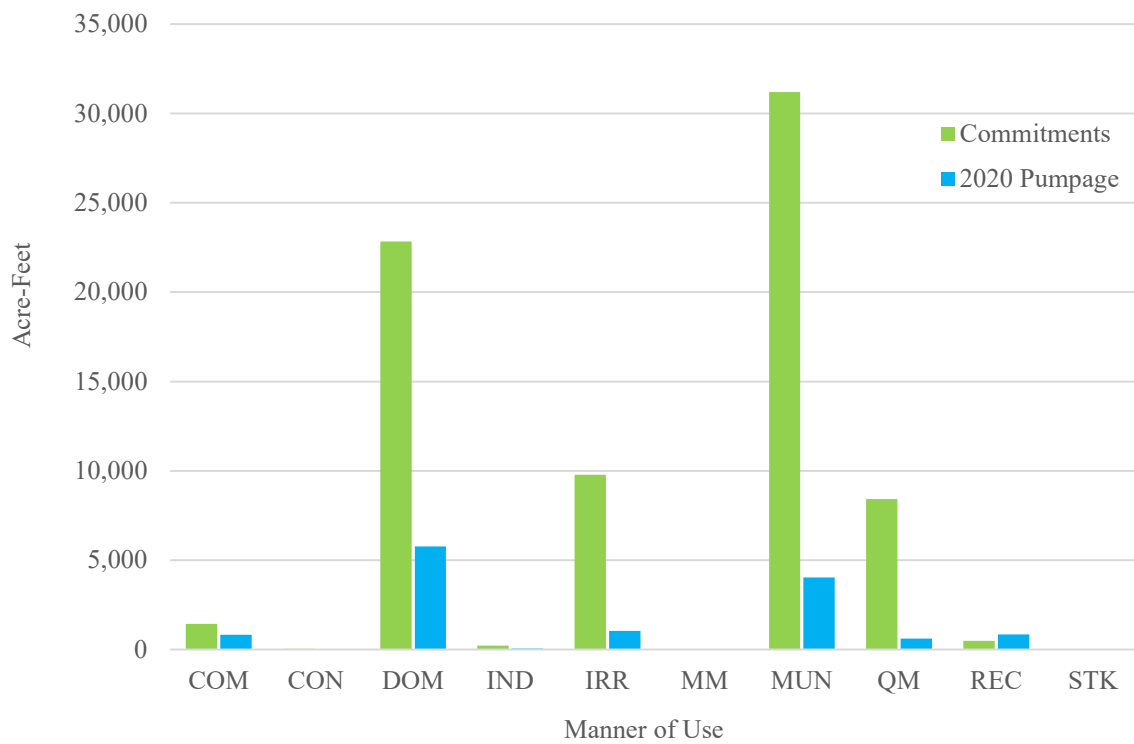


Figure 5. Comparison between 2020 groundwater commitments and estimated pumpage.

**APPENDIX A. PAHRUMP VALLEY 2020 GROUNDWATER PUMPAGE BY
APPLICATION NUMBER**

EXPLANATION OF COLUMN HEADINGS

APP NUMBER	The file number of the Application or the Vested Claim of Right.															
STATUS	Indicates if the application is a Vested Claim of Right (VST), a Permit (Permit), Certificated (Cert), Cancelled (Can), Forfeited (For), Relinquished (REL) or Abrogated (Abr).															
OWNER OF RECORD	The owner of the water right as recorded in the files of the State Engineer. A water right may have more than one owner of record.															
PLACE OF USE																
QQ	The quarter quarter of the Section in which the place of use and/or point of diversion is located.															
Qtr	The quarter of the Section in which the place of use and/or point of diversion is located.															
Sec	The Section in which the place of use and/or point of diversion is located.															
T	The Township in which the place of use and/or point of diversion is located.															
R	The Range in which the place of use and/or point of diversion is located.															
ACRES OR DUTY	The number of acres that are permitted to be irrigated or the duty if the manner of use is anything other than irrigation.															
ACRES IRR OR USE	The number of acres irrigated or the manner of use of the appropriated water. The types of manner of use may include: <table border="0" style="margin-left: 40px; width: 100%;"> <tr> <td>COM - Commercial</td> <td>CON - Construction</td> <td>DOM - Domestic</td> </tr> <tr> <td>ENV - Environmental</td> <td>IND - Industrial</td> <td>IRR - Irrigation</td> </tr> <tr> <td>MM - Mining & Milling</td> <td>MUN - Municipal</td> <td>OTH - Other</td> </tr> <tr> <td>PWR - Power</td> <td>QM - Quasi-Municipal</td> <td>REC - Recreation</td> </tr> <tr> <td>STK - Stockwater</td> <td>STO - Storage</td> <td>WLD - Wildlife</td> </tr> </table>	COM - Commercial	CON - Construction	DOM - Domestic	ENV - Environmental	IND - Industrial	IRR - Irrigation	MM - Mining & Milling	MUN - Municipal	OTH - Other	PWR - Power	QM - Quasi-Municipal	REC - Recreation	STK - Stockwater	STO - Storage	WLD - Wildlife
COM - Commercial	CON - Construction	DOM - Domestic														
ENV - Environmental	IND - Industrial	IRR - Irrigation														
MM - Mining & Milling	MUN - Municipal	OTH - Other														
PWR - Power	QM - Quasi-Municipal	REC - Recreation														
STK - Stockwater	STO - Storage	WLD - Wildlife														
USED (AF)	The amount of water used during the water year, in acre-feet, as determined by review of records and/or field investigation.															
REMARKS	Notes pertaining to field investigation and/or review of records.															

**GROUNDWATER PUMPAGE INVENTORY
PAHRUMP VALLEY, NO.162
2020**

APP NUMBER	STATUS	OWNER OF RECORD	PLACE OF USE					ACRES OR DUTY	ACRES IRR OR USE	USED (A/F)	REMARKS
			QQ	Qtr	Sec	T	R				
05364	Cert	John B Younts	SE	SE	28	21	56	2.18	STK	0.00	
10571	Cert	Murton Bowman	SE	NW	4	21	54	9.16	0.00	10571, 19031: Same POD as 70652, 88438, 88439 & 88440. Motor removed, artesian flow.	
14291	Cert		SW	NW				21.89	7.00		
19031	Cert		SE	NE				34.59	0.00		
21183	Cert		SW	NE				7.17	0.00	14291 & 21183: WNV	
			SE	NE	5			0.00	0.00		
			SW	NE				0.00	0.00		
			SE	NW				0.00	0.00		
			SW	NW				0.00	0.00		
			NW	SW	6			26.25	0.00		
			NE	SW				26.25	0.00		
			NW	SE				13.25	0.00		
			NE	SE				0.00	0.00		
			SW	NW				26.25	0.00		
			SE	NW				26.25	0.00		
		SW	NE				13.25	0.00			
		SE	NE				<u>24.11</u>	<u>10.00</u>			
		TOTAL					228.42	17.00	141.67 Flood, Alfalfa, NIWR = 5.0		
11676	Cert	Imogene Anderson	SE	NW	01	20	52	0.34	STK	0.00	
11678	Cert	Imogene Anderson	SW	NW	34	21	54	2.18	STK	0.00	
12744	Cert	Harry & Mary Ford	NE	NW	15	20	53	1.00	0.00	0.00 <i>Well disconnected 08/20/2020</i>	

**GROUNDWATER PUMPAGE INVENTORY
PAHRUMP VALLEY, NO.162
2020**

APP NUMBER	STATUS	OWNER OF RECORD	PLACE OF USE			ACRES OR DUTY	ACRES IRR OR USE	USED (A/F)	REMARKS
			QQ	Qtr	Sec T R				
13958	Cert	A-SWDE1, LLC	NE	SW	4 20 53	40.00	0.00	0.00 13958, 24750, 68981, et al.:	
13959	Cert	PIV, LLC	NW	SW		40.00	0.00	S/N 051119710	
14458	Cert	PIV, LLC	SE	SW		37.00	0.00	RD - 685122000 - 01/28/20	
24750	Cert	Pechstein Family TRS	SW	SW		40.00	0.00	RD - 685122000 - 02/18/21	
68981	Permit	PIV, LLC	SE	NW		27.11	0.00	6.25 13959: No Meter, 2020=Submitted Pumpage	
85460	Permit	PIV, LLC	NE	SE	5 20 53	40.00	0.00	14458, 87651: Well disconnected, No meter	
87646	Permit	PIV, LLC	NW	SE		40.00	0.00	No Use 02/22/21	
87647	Permit		SE	SE		40.00	0.00		
87648	Permit		SW	SE		40.00	0.00		
87649	Permit		SE	NE		33.21	0.00		
87650	Permit		SW	NE		24.65	0.00		
87651	Permit	Focus Liquidating TRS	NE	SW		41.08	0.00		
			NW	SW		0.40	0.00		
			NE	NE		<u>0.00</u>	<u>0.00</u>		
			TOTAL			443.45	0.00		
14480	Cert	Farr, Alec	SE	SW	17 20 53	8.00	0.00	2.24 14480: Meter installed	
87024	Permit							S/N 00983511 0.67 a/f	
								RD - 02396000 - 09/12/19	
								RD - 02676000 - 12/22/20	
								87024 - Diversion Rate Only	
								S/N 14019300 1.57 a/f	
								RD - 005657000 - 09/12/19	
								RD - 006310000 - 12/22/20	
15740	Cert	Lionel A Horgan	SW	SW	14 20 53	1.60	QM	0.00 POU Vacant, Well Disconnected, No Meter	
17792	Cert	Alvin L Bells	NE	SW	36 19 52	48.00	0.00	S/N 170171508	
76271	Permit	Bells, Marilyn M.	NW	SE		36.00	0.00	RD - 197794100 - 02/11/20	
			SW	SE		<u>16.34</u>	<u>0.00</u>	RD - 197794100 - 02/12/21	
			TOTAL			100.34	0.00	0.00	

**GROUNDWATER PUMPAGE INVENTORY
PAHRUMP VALLEY, NO.162
2020**

APP NUMBER	STATUS	OWNER OF RECORD	PLACE OF USE			ACRES OR DUTY	ACRES IRR OR USE	USED (A/F)	REMARKS
			QQ	Qtr	Sec T R				
18901	Cert	Central NV Utilities Co	NE	SE	8 20 53	6.19	0.00	0.00	
19441	Cert	R E & P J Archer	NE	SE	28 19 53	25.00	20.00		Orchard on drip @ 1 af/ac.
			NW	SE		<u>40.00</u>	<u>0.00</u>		
			TOTAL			65.00	20.00	20.00	
19536	Cert	Batdorf Trust		SE	12 21 53	6.77	0.00	1.34	S/N 1240565
23471	Cert								RD - 01848000 cubic feet - 12/13/19 RD - 01907700 cubic feet - 12/21/20
20673	Cert	Central NV Utilities Co Kellogg 10, LLC	NE	NE	16 20 53	25.10	0.00	0.00	S/N 170171404 [TCD: 125.5 AF] New Mtr 01/17/18
75561	Cert								RD - 24883200 - 01/17/18
75562	Cert								RD - 52112800 - 01/22/19
75563	Cert								Meter removed - 01/28/21
21049	Cert	Breaking Badger, LLC	SW	NW	36 21 53	15.30	0.00		S/N 100184306 - Same POD as 88631
				SE	NW		31.01	0.00	RD - 0224124000 - 12/02/19
				SW	NE		31.53	0.00	RD - 0224124000 - 12/04/20
				SE	NE		<u>30.30</u>	<u>0.00</u>	
				TOTAL			108.14	0.00	0.00
21146	Cert	Harris LTD.	NE	SW	36 21 53	15.00	15.00	75.00	2020=Duty. See Field Report
21190	Cert	Andrews & Arbet	SE	NW	15 20 53	2.02	0.00	0.00	
21396	Cert	Various Notes attached Kellogg 10, LLC	NW	NE	16 20 53	38.00	0.00	0.00	S/N 141293804
75558	Cert								RD - 81043600 - 01/23/20
75559	Cert								RD - 81043600 - 01/28/21
75560	Cert								

**GROUNDWATER PUMPAGE INVENTORY
PAHRUMP VALLEY, NO.162
2020**

APP NUMBER	STATUS	OWNER OF RECORD	PLACE OF USE					ACRES OR DUTY	ACRES IRR OR USE	USED (A/F)	REMARKS
			QQ	Qtr	Sec	T	R				
21564	Cert	Pahrump-Town	SE	SE	10	20	53	72.40	QM	0.39	S/N 66704701 RD - 24683200 - 01/27/20 RD - 24811300 - 02/01/21
21890	Cert	Desert Greens HOA	SW	NE	16	20	53	10.81	10.81	157.36	S/N 100576306 RD - 263931000 - 01/17/20 RD - 316753000 - 01/27/21
24079	Cert	Various see notes	NE	NW	7	21	54		0.00		24079 & 82764:
82763	Permit	Burson Family	NW	NW					0.00		S/N 14019*28 0.00 a/f
82764	Permit	Burson Family	SE	NW					0.00		RD - 180708000 - 12/19/19
82765	Permit	Burson Family	SW	NW					0.00		RD - 180708000 - 12/15/20
82766	Permit	Burson Family	NW	SW					0.00		82765 & 82766:
			NE	SW					<u>0.00</u>		S/N 14019263 0.00 a/f
			TOTAL						0.00	0.00	RD - 089278000 - 12/19/19 RD - 089278000 - 12/15/20 82763: S/N 070215706 0.00 a/f RD - 55118300 - 12/19/19 RD - 55118300 - 12/15/20 <i>Duty = 577.43 afa</i>
24413	Cert	Mickelson, Adam & Linda	SW	SW	12	21	53	18.04	18.04	18.04	2,000 pistachio trees @ 1 ac-ft/ac
24873A01	Cert	N & R Trust	SE	SW	19	21	54	4.28	0.00		24873A01: 2020 = 0.00 a/f
24873A02	Cert	Kenneth J Oxborrow	NE	SW				<u>3.72</u>	<u>0.00</u>		24873A02: 2020 = 0.00 a/f
			TOTAL					8.00	0.00	0.00	<i>See field report</i>

**GROUNDWATER PUMPAGE INVENTORY
PAHRUMP VALLEY, NO.162
2020**

APP NUMBER	STATUS	OWNER OF RECORD	PLACE OF USE					ACRES OR DUTY	ACRES IRR OR USE	USED (A/F)	REMARKS
			QQ	Qtr	Sec	T	R				
24874	Cert	K & K Oxborrow Trust	SE	SW	19	21	54	9.00	0.00	5.00	S/N 17029867 New Meter 08/13/18 RD - 04545700 - 08/13/19 RD - 06162900 - 08/06/20
25266	Cert	Town of Pahrump	SE	SW	10	20	53	97.41	COM	85.08	S/N 17029871 RD - 44419700 - 01/27/20 RD - 72600200 - 02/01/21
25268	Cert	Town of Pahrump	NE	SW	14	20	53	15.00	COM	15.00	Cemetery 2020 = Full Credit
25533	Cert	Jerrolyne Bledsoe	SW	SE	16	20	53	11.51	COM	8.50	S/N 66551980 RD - 42992600 - 01/23/20 RD - 45807200 - 01/28/21
26373	Cert	BNR-Pahrump	S2	SW	13	20	53	78.99	QM	52.03	S/N 52246446 RD - 82694100 - 01/27/20 RD - 99974300 - 02/02/21
26510	Cert	Hafen, Kent M.	NE		9	21	54	5.92	QM	5.22	S/N 71154172 [5 Homes, 1 Office] RD - 10298200 - 12/02/19 RD - 12013800 - 12/04/20
27097	Cert	Charles Price	NW	NE	1	21	53	6.50	0.00		S/N 150138004
45659	Cert		NW	NE				<u>9.50</u>	<u>0.00</u>		RD - 78193600 - 01/10/20
								16.00	0.00	0.00	RD - 78193600 - 01/11/21
27514	Cert	Basin Park Rancho Water Assoc.	NE	NW	18	20	53	4.48	QM	6.41	S/N 99379008 RD - 39399500 - 01/13/20 RD - 41506700 - 01/15/21
28201	Cert	Horzelski, Michael Serps Family	SE	SE	14	21	53	1.88	0.00	6.31	S/N 17038779 RD - 08263800 - 01/07/20 RD - 10196500 - 12/15/20

**GROUNDWATER PUMPAGE INVENTORY
PAHRUMP VALLEY, NO.162
2020**

APP NUMBER	STATUS	OWNER OF RECORD	PLACE OF USE					ACRES OR DUTY	ACRES IRR OR USE	USED (A/F)	REMARKS
			QQ	Qtr	Sec	T	R				
29048	Cert	2007 Guin Family Trust	NW	NW	7	21	54	3.00	1.00	3.66	S/N 64470259 RD - 12851800 - 12/19/19 RD - 14036400 - 12/16/20
29177	Cert	Gene Bunch	NW	SW	14	20	53	1.78	QM	0.00	S/N 12009390 RD - 0468220 - 01/24/20 RD - 0468260 - 01/28/21
29198	Cert	B-PVL1, LLC	NE	NE	9	20	53	28.78	0.00		29198: S/N 130573306 2.80 a/f
29199	Cert		NW	NE				39.70	0.00		RD - 358381000 - 01/28/20
29200	Cert		SE	NE				27.94	0.00		RD - 359350000 - 02/18/21
29201	Cert		SW	NE				39.20	0.00		29199: S/N 141382406 5.18 a/f
29202	Cert		NE	SE				38.02	0.00		RD - 636681100 - 01/28/20
29203	Cert		NW	SE				39.09	0.00		RD - 638472000 - 02/18/21
53319	Cert		SE	SE				36.03	0.00		29200: S/N 090052108 2.86 a/f
			SW	SE				28.49	0.00		RD - 625750000 - 01/28/20
		SE	SW	10	20	53	16.76	0.00		RD - 626737600 - 02/18/21	
		SW	SW				<u>37.31</u>	<u>0.00</u>		29201: [Well not in use]	
		TOTAL					331.32	0.00	13.47	29202, 29203: S/N 17029347 0.00 a/f RD - 01834400 - 01/28/20 RD - 01834400 - 02/18/21 53319: S/N 130758301 2.63 a/f RD - 131372600 - 01/28/20 RD - 132279800 - 02/18/21	
29351	Permit	Ranch Vista Unit #4 Water Assn	NW	SW	19	20	53	62.73	QM	7.79	29351: S/N 15024798 [North well] RD - 10367000 - 02/28/20 RD - 12725000 - 02/01/21
81397	Permit								QM	0.00	81397: S/N 9173647 [South well] RD - 04240600 - 02/28/20 RD - 04240700 - 02/01/21 100 gallons Main well used for 26 homes @ 0.5 a/f per home. South well is Backup well.

**GROUNDWATER PUMPAGE INVENTORY
PAHRUMP VALLEY, NO.162
2020**

APP NUMBER	STATUS	OWNER OF RECORD	PLACE OF USE					ACRES OR DUTY	ACRES IRR OR USE	USED (A/F)	REMARKS
			QQ	Qtr	Sec	T	R				
29471	Cert	Ramos, Maria	NE	NW	1	21	53	0.20	0.20	1.00	2020 = Full Duty
29475	Cert	Donald G Skalicky	SE	NW	1	21	53	3.60	1.00	6.80	Lawn & Trees NIWR = 6.8 afa
29537	Cert	Valley Electric Assn	NE	SW	24	20	53	0.55	COM	0.02	S/N 502603 RD - 593470 cubic feet - 01/27/20 RD - 594460 cubic feet - 02/02/21
29558	Cert	Geraldine Duke	SE	SE	15	20	53	1.35	COM	0.22	S/N 25033971 RD - 6889640 - 01/28/20 RD - 6965220 - 02/22/21
29659	Cert	Gavlak-Yemc	SE	SW	18	21	54	2.50	0.00	0.20	S/N 79135416 RD - 3963550 - 12/05/19 RD - 4033170 - 12/20/20
29916	Cert	Wulfenstein, Bryan & Suzanne	SW	SW	8	20	53	1.00	1.00	5.00	S/N 15028106
83990	Permit	Raymond & Irene Wulfenstein						20.00	QM	14.89	RD - 30129700 - 01/16/20 RD - 36611800 - 01/15/21
88498T	Exp	Wulfenstein, Bryan & Suzanne						0.00	0.00	0.00	WNV 01/15/21
29941	Cert	Pahrump Utility Co., Inc.	SW	NE	16	21	54	4.63	QM	0.00	S/N 96229290 [2020 well not in operation] RD - 56705400 - 12/02/19 RD - 56705400 - 12/04/20
30015	Cert	Stump, Peter & Laurie	NW	SE	16	20	53	5.36	QM	1.98	S/N 60548 [East well] RD - 10744500 - 01/17/20 RD - 11409000 - 01/27/21
83599	Cert										
83600	Cert	Stump, Peter & Laurie	NW	SE	16	20	53	0.00	QM	2.54	S/N 60467 [West well] - Diversion Rate Only RD - 08485300 - 01/17/20 RD - 09336800 - 01/27/21

**GROUNDWATER PUMPAGE INVENTORY
PAHRUMP VALLEY, NO.162
2020**

APP NUMBER	STATUS	OWNER OF RECORD	PLACE OF USE					ACRES OR DUTY	ACRES IRR OR USE	USED (A/F)	REMARKS
			QQ	Qtr	Sec	T	R				
30290	Cert	Carol E Sacks	NW	SW	14	20	53	0.55	COM	0.50	S/N 54214182 RD - 1005000 - 01/27/20 RD - 1169860 - 02/01/21
31261	Cert	Charles K Hollis	SE	SE	15	20	53	5.93	QM	4.55	31261: S/N 32220002 [East well] RD - 83066500 - 01/24/20 RD - 84586700 - 02/01/21
82881	Permit	Garcia, Brenda	SW	SE	15	20	53	5.34	QM	1.73	82881: S/N 66742399 [West well] RD - 10953900 - 01/24/20 RD - 11531400 - 02/01/21
32913	Cert	Valdez, Brandy	SW	SW	18	21	54	2.60	1.50	5.40	See Field Report.
34959 73376 73377	Cert Cert Cert	Elaine M. Solzano	SW	NE	1	21	53	9.40	3.00	9.06	S/N 0098350 RD - 13921600 - 01/07/20 RD - 16914800 - 01/11/21
35314	Permit	Rancho Vista Unit #3 Water Assn	SE	SE	8	20	53	71.69	QM	12.09	S/N 120060090 RD - 09510500 - 01/17/20 RD - 13569600 - 01/27/21
35517	Cert	R M & V J Purdy	SE	NE	18	21	54	17.50	17.50	43.75	600 pistachio & mondale trees. 2.5 acre-feet / acre
36808	Cert	Ou, Meili	SW SE	NW NW	24	20	53	5.81	COM	0.09	S/N 16036268 RD - 0062490 - 01/31/20 RD - 0093280 - 02/11/21
38495	Cert	Peggy L Andrews	NW	SW	14	20	53	1.01	COM	0.14	S/N 92590474 RD - 4314740 - 01/24/20 RD - 4362540 - 01/28/21

**GROUNDWATER PUMPAGE INVENTORY
PAHRUMP VALLEY, NO.162
2020**

APP NUMBER	STATUS	OWNER OF RECORD	PLACE OF USE					ACRES OR DUTY	ACRES IRR OR USE	USED (A/F)	REMARKS
			QQ	Qtr	Sec	T	R				
38969	Cert	Bruce Woods	SW	SW	14	20	53	1.50	COM	1.40 S/N 829760 RD - 2949490 - 01/27/20 RD - 3412330 - 02/01/21	
39383	Cert	Bernard P Anderson	SE	SE	7	20	53	12.83	QM	9.53 S/N 14018675 RD 13131300 - 01/16/20 RD 16236900 - 01/15/21	
39982	Cert	Muriel E Bennett	SE	SW	25	19	52	0.68	COM	0.32 S/N 74493832 Broken Meter 2020=2019 RD - 2369510 - 02/11/20 RD - 2369510 - 02/19/21	
41080 83065	Cert Permit	Best Bet Products, Inc	NE	SE	4	20	53	0.23 3.00	COM	1.07 S/N 29793213 RD - 11619380 - 02/21/20 RD - 11974140 - 02/27/21	
42413	Cert	William Bales	NE	SW	18	20	53	6.75	QM	2.53 S/N 99644043 RD - 12618800 - 01/13/20 RD - 13451100 - 01/15/21	
42709 64301	Cert Cert	Lovell Canyon Residential, LLC		NW	34	20	57	14.06 <u>155.00</u>	QM	55.20 S/N 03073274 RD - 192368600 - 07/02/19 RD - 211390300 - 07/22/20	
			TOTAL					169.06			
43478	Cert	L2P Investments, LLC	NE	SW	36	21	53	3.00	0.00	1.26 S/N 00983328 RD - 05764000 - 12/03/19 RD - 06182800 - 12/08/20	

**GROUNDWATER PUMPAGE INVENTORY
PAHRUMP VALLEY, NO.162
2020**

APP NUMBER	STATUS	OWNER OF RECORD	PLACE OF USE					ACRES OR DUTY	ACRES IRR OR USE	USED (A/F)	REMARKS
			QQ	Qtr	Sec	T	R				
43479	Cert	Western Best Ltd	N2	NW	6	22	54	8.29	QM	3.92	43479, 85756: S/N 70110841 [East well]
47702	Cert		N2	NW	6	22	54	1.41			RD - 50421500 - 12/03/19
85756	Permit		N2	NW	6	22	54	<u>13.74</u>			RD - 51949500 - 02/12/21
			TOTAL					23.44	QM	21.03	47702: [West well] S/N 01062811 New Meter 12/03/19 RD - 03270900 - 12/03/19 RD - 11476400 - 02/12/21
43792	Cert	Daffer-Meads, Cheryl A.	SE	NE	24	20	53	19.15	COM	0.08	S/N 98425625 [Office only, Plant moved] RD - 0847940 - 01/27/20 RD - 0873930 - 02/02/21
44650	Cert	Eason, Norman G.	SW	NE	1	21	53	3.01	3.01	4.30	S/N 63052437 [Annual duty: 4.95 AF] 2 MH, 2 Garages RD - 00488200 - 01/10/20 RD - 01896300 - 01/11/21
45052	Cert	Roman Catholic Bishop of Reno-LV	NE	NE	3	21	53	0.46	COM	0.72	S/N G067821 RD - 1728900 - 01/14/20 RD - 1963480 - 01/11/21
45159	Cert	Frances M Lord	NW	SW	30	19	53	0.63	QM	0.00	S/N 66977718 RD - 0612120 - 02/11/20 RD - 0612120 - 02/19/21
45507	Cert	Hendricks, Donald	NE	NW	1	21	53	0.76	COM	0.30	S/N 74493835 [Same POD as 52864] RD - 3485640 - 01/08/19
82581	Cert		NE	NW	1	21	53	5.00			RD - 4830160 - 01/11/21 734 days [TCD 45507, 82581: 5.76 AF] [TCD 45507, 52864, 82581: 17.76 AF]

**GROUNDWATER PUMPAGE INVENTORY
PAHRUMP VALLEY, NO.162
2020**

APP NUMBER	STATUS	OWNER OF RECORD	PLACE OF USE					ACRES OR DUTY	ACRES IRR OR USE	USED (A/F)	REMARKS
			QQ	Qtr	Sec	T	R				
45574	Cert	James L Young, Jr	SW	SE	16	21	54	3.19	QM	4.39 S/N 16859 [2 AH] RD - 5828930 - 11/22/19 RD - 7297670 - 12/01/20	
45720	Cert	Beth Purdue	NW	SW	14	20	53	0.04	COM	0.19 S/N [not visible] 123 ARAD 2020=2019 No Access RD - 6735200 - 01/23/19 RD - 6796300 - 01/27/20	
46024	Cert	Great Basin Water Co.	SW	NW	18	21	54	1.00	1.00	1.10 S/N [not visible] RD - 76724200 - 12/05/19 RD - 77092700 - 12/15/20	
46140	Cert	Leona Adkisson	SE	NE	4	20	53	0.92	QM	0.29 S/N 65672819 RD - 17388000 - 02/21/20 RD - 17484000 - 02/22/21	
46170	Cert	Beverly Cosner	SW	SE	17	20	53	1.69	QM	0.00 S/N 33727338 <i>Property Vacant</i> RD - 7634910 - 01/17/20 RD - 7634910 - 02/02/21	
46235	Cert	Victor Hoffman	SE	NW	29	21	54	2.24	QM	0.58 S/N 41191927 [1 home, 1 duplex] RD - 5912400 - 12/10/19 RD - 6100900 - 12/08/20	
46291	Cert	Betty A Miller	NW	NE	24	20	52	4.42	QM	1.09 S/N 989301 RD - 16875300 - 01/14/20 RD - 17239200 - 01/22/21	
46292	Cert	Betty A Miller	SW	NW	10	20	53	4.48	QM	5.49 S/N 037284 RD - 5818800 - 01/30/20 RD - 7672900 - 02/11/21	

**GROUNDWATER PUMPAGE INVENTORY
PAHRUMP VALLEY, NO.162
2020**

APP NUMBER	STATUS	OWNER OF RECORD	PLACE OF USE					ACRES OR DUTY	ACRES IRR OR USE	USED (A/F)	REMARKS
			QQ	Qtr	Sec	T	R				
46621	Cert	M & S Parelman	NW	SE	13	21	53	5.60	COM	1.31	S/N 913792
57787	Cert							5.00	3.00	15.00	RD - 70023540 - 12/13/19 RD - 75467660 - 12/21/20
46808	Cert	PIV, LLC	NE	NE	5	20	53	3.91	3.91	21.06	S/N 54156994 RD - 3040680 - 02/14/20 RD - 10015400 - 02/19/21
47011	Cert	McClay & Ruffing	SE	SE	1	20	52	2.24	QM	0.90	S/N 9113797 RD - 2376860 - 01/30/20 RD - 2681760 - 02/12/21
47449	Cert	Leon Fugit	NW	NE	6	20	53	1.43	COM	0.28	S/N 11004237 RD - 0961400 - 02/11/20 RD - 1055600 - 02/19/21
48221	For	Mapes Pahrump-Town	NW	NE	12	21	53	0.00	0.00	0.00	2 Homes 01/12/21
61363	Cert							3.00	QM	1.00	
49290	Cert	Wulfenstein	NE	SE	29	20	54	5.00	IND	55.61	S/N 080455804 TCD = 154.64 afa New Meter 12/01/19
58982	Cert		NW	SE				12.30	IND		
58983	Cert							42.30	IND		
70945	Permit							91.00	COM		
81796	Permit							4.04	COM		
49438	Cert	Lazydream Ranch Trust	NE	NW	7	21	54	2.09	0.70	5.45	S/N 64595409 [3.294 AF / Ac] RD - 65049600 - 12/19/19 RD - 66839500 - 12/21/20

**GROUNDWATER PUMPAGE INVENTORY
PAHRUMP VALLEY, NO.162
2020**

APP NUMBER	STATUS	OWNER OF RECORD	PLACE OF USE					ACRES OR DUTY	ACRES IRR OR USE	USED (A/F)	REMARKS
			QQ	Qtr	Sec	T	R				
49456	Cert	Daffer	SW	SW	28	20	54	3.00	IND	3.00 S/N 63073762	
76499	Cert	Cemex Const. Material						2.00	MM	2.00 RD - 37017300 - 11/19/19	
86441	Permit	Wulfenstein Trust						5.00	COM	8.57 RD - 41596300 - 12/01/20	
49942	Cert	Moore & Bowden	NW	NW	12	21	53	1.00	QM	0.18 S/N 557615 RD - 18428800 - 01/03/20 RD - 18485200 - 12/21/20	
50051	Cert	Pahrump Moose	NW	SW	14	20	53	1.11	QM	0.73 S/N 997689	
85248	Permit	Lodge #808								RD - 08530900 - 01/24/20 RD - 08771100 - 01/28/21	
50327	Cert	West	SW	NE	12	21	53	3.50	3.50	16.58 S/N 96488916 [17.5 AF] RD - 109097900 - 01/07/20 RD - 114280000 - 12/22/20	
50944	Cert	Dondi Biermeyer	NE	SE	33	19	53	4.00	4.00	24.33 S/N 082018000534 [TCD: 20 AF]	
55850	Cert									RD - 6850913 - 03/02/20 RD - 14758627 - 03/01/21	
51853	Cert	D George & V Wray	NW	NW	1	21	53	1.12	COM	0.78 S/N 9141866 RD - 5285790 - 01/10/20 RD - 5542670 - 01/11/21	
52864	Cert	JJI Family TRS	SE	NW	1	21	53	5.00	5.00	0.00 S/N 43439191 [Same POD: 45507, 82581] 2019-2020 = 2.03 af RD - 0878880 - 01/08/19 RD - 2211000 - 01/11/21 734 days [TCD 45507, 52864, 82581: 17.76 AF]	

**GROUNDWATER PUMPAGE INVENTORY
PAHRUMP VALLEY, NO.162
2020**

APP NUMBER	STATUS	OWNER OF RECORD	PLACE OF USE					ACRES OR DUTY	ACRES IRR OR USE	USED (A/F)	REMARKS
			QQ	Qtr	Sec	T	R				
52885	Cert	H H Wharton, et al.	NW	NE	7	20	53	2.00	2.00	9.40	S/N 9037523 RD - 91808100 - 01/30/20 RD - 94979900 - 02/11/21
53103	Cert	Leigh M Bouse Irrev Trust	NE	SE	15	20	53	3.36	COM	0.27	53103: [South well] [12 MH] S/N 54995471 RD - 6941020 - 01/24/20 RD - 7029680 - 01/28/21
53104	Cert										COM
53320	Cert	B-PVL1, LLC	SE	NE	9	20	53	47.60	COM	0.00	S/N 130758301 [Same POD as 53319]
53391	Cert	Theophilus Ministries	SW	NW	19	20	53	0.80	COM	0.24	S/N 14016147 RD - 0538050 - 01/13/20 RD - 0618290 - 01/15/21
53785	Cert	Escapees Co-op of	NE	NW	12	21	53	13.14	QM	7.72	53785: S/N 9144125 RD - 99806500 - 01/07/20 RD - 102210900 - 12/21/20
53939	Cert							12.69			QM

**GROUNDWATER PUMPAGE INVENTORY
PAHRUMP VALLEY, NO.162
2020**

APP NUMBER	STATUS	OWNER OF RECORD	PLACE OF USE					ACRES OR DUTY	ACRES IRR OR USE	USED (A/F)	REMARKS
			QQ	Qtr	Sec	T	R				
53801	Cert	Vivinian O'Hare	SW	SE	31	19	53	0.55	COM	0.26 S/N V521225 [Sullivan's Bar] RD - 5079710 - 02/11/20 RD - 5165560 - 02/19/21	
54150	Cert	Kamps Propane of Nevada	SE	SE	17	20	53	0.52	COM	0.24 S/N 00259844 RD - 0266940 - 01/17/20 RD - 0346050 - 01/22/21	
54453	Cert	F & P Corporation	NE	NW	25	20	52	2.21	COM	1.20 S/N 9170121 RD - 20371200 - 01/14/20 RD - 20765400 - 01/15/21	
55039	Cert	A.C. Alosi Jr. Trust	NE	NE	12	20	52	2.24	COM	0.50 S/N 31865487 <i>1 Home Domestic Use</i> Mtr removed - 01/30/20 & 02/12/21	
55115	Cert	R A & P A Cross	NE	NE	31	19	53	3.74	COM	0.24 S/N 91111155 RD - 6450130 - 02/14/20 RD - 6528590 - 02/18/21	
55355	Cert	Jonlee, LLC	NE	NE	7	20	53	0.37	COM	0.06 S/N 91111516 RD - 4655470 - 01/31/20 RD - 4674750 - 02/12/21	
55525	Cert	Clyde E Newman Post VFW Post 10054	W2	SW	6	21	54	1.14	COM	3.44 S/N 00977691 RD - 0000330 - 01/10/20 RD - 1067350 - 12/22/20	
56799	Cert	R D Matheny	NW	NE	20	20	53	1.40	COM	0.91 S/N 81968263 RD - 1499730 - 01/16/20 RD - 1801840 - 01/22/21	

**GROUNDWATER PUMPAGE INVENTORY
PAHRUMP VALLEY, NO.162
2020**

APP NUMBER	STATUS	OWNER OF RECORD	PLACE OF USE					ACRES OR DUTY	ACRES IRR OR USE	USED (A/F)	REMARKS
			QQ	Qtr	Sec	T	R				
56802	Cert	T & J A Padron	SE	SW	17	20	53	5.76	QM	0.14	56802: S/N 59621936 South Well RD - 3055560 - 01/16/20 RD - 3100970 - 01/22/21
59788	Permit	T & J A Padron, et al.						6.00	QM	7.40	59788: S/N 94528667 North Well RD - 34772600 - 01/16/20 RD - 37228700 - 01/22/21
56991	Cert	Yiatras, Thomas	SE	SW	36	19	52	3.81	COM	0.00	S/N 80498228 Meter Installed 03/02/21 RD - 0000460 - 03/02/21
56992	Cert	J W & E J Tooley	NW	NE	20	20	53	5.24	COM	1.23	S/N 17001419 RD - 01164407 - 01/16/20 RD - 01571495 - 01/22/21
88244	Permit	GWGA, LLC									
57107	Cert	R V Mielzynski	SE	NE	30	20	53	3.00	3.00	1.64	S/N 9072441 RD - 90578000 - 01/10/20 RD - 91121000 - 01/15/21
57179	Cert	Cork, Frank L.	SW	SW	30	19	53	1.60	0.00	3.03	S/N 61869934 3 Buildings, No IRR RD - 10559070 - 02/11/20 RD - 11571050 - 02/19/21
57184	Cert	Khoury, Steven	NW	NW	5	20	53	0.31	COM	0.05	S/N 93543932 Office and Garage RD - 1172170 - 02/01/18 RD - 1190070 - 02/12/19 2020=2018 No Access
57336	Cert	Episcopal Church and St Martin's in the Desert	NE	NW	9	20	53	2.30	COM	1.01	S/N 00977680 RD - 1284260 - 01/30/20 RD - 1630910 - 02/18/21
57386	Cert	Hornyak	SW	NW	34	19	53	0.76	COM	0.00	S/N 71018710 No Access, POU vacant RD - 0829950 - 02/11/15 RD - 1171410 - 02/03/17

**GROUNDWATER PUMPAGE INVENTORY
PAHRUMP VALLEY, NO.162
2020**

APP NUMBER	STATUS	OWNER OF RECORD	PLACE OF USE					ACRES OR DUTY	ACRES IRR OR USE	USED (A/F)	REMARKS
			QQ	Qtr	Sec	T	R				
57458	Cert	W & V Glossner	SE	NW	15	19	53	0.56	COM	0.00 S/N 74493834 <i>POU vacant</i> RD - 0281480 - 02/21/20 RD - 0281480 - 02/25/21	
57606	Cert	Godfrey, Marcia	NE	SE	17	20	53	2.00	COM	0.66 S/N 64059147 <i>1 Mobile Home</i> RD - 0948250 - 01/17/20 RD - 1168650 - 01/27/21	
57608	Cert	Becker Equities, LLC	SW	SE	4	19	53	3.00	COM	0.00 S/N 00981133 - <i>Well disconnected, POU Vacant</i> RD - 0768570 - 02/21/20 RD - 0000350 - 02/25/21 <i>New Meter</i>	
57700	Cert	Cressler & Holland	SW	SW	31	21	54	10.44	0.00	0.00 S/N 190440404 <i>New Meter 08/19/19</i> RD - 00891900 - 01/07/20 RD - 00891900 - 12/08/20	
57989	Cert	Seid & Christi, LLC	SW	SW	31	21	54	0.87	0.87	57989: S/N 73808027 <i>1 AH / Treeline 2.25 a/f</i> RD - 02562700 - 12/03/19 RD - 03308800 - 12/08/20 77249: S/N 65720968 <i>0.00 a/f</i> RD - 80506700 - 12/03/19 RD - 80506700 - 12/08/20	
77249	Cert		SW	SW	31	21	54	4.29	0.00		
			SE	SW	31	21	54	<u>0.84</u>	<u>0.13</u>		
			Total					6.00	1.00		2.25
57999	Cert	S E & S G Hamrick	SW	SW	2	21	53	3.50	COM	2.19 S/N 93565884 RD - 04608000 - 01/03/20 RD - 05300600 - 12/22/20	
58053	Cert	Blue Horizon	NE	NE	10	21	53	3.95	COM	2.98 S/N 9072452 <i>Convenience store</i> RD - 25347300 - 01/03/20 RD - 26276700 - 12/17/20	

**GROUNDWATER PUMPAGE INVENTORY
PAHRUMP VALLEY, NO.162
2020**

APP NUMBER	STATUS	OWNER OF RECORD	PLACE OF USE					ACRES OR DUTY	ACRES IRR OR USE	USED (A/F)	REMARKS
			QQ	Qtr	Sec	T	R				
58304	Cert	Dann	NW	NE	18	20	53	10.00	REC	7.19 S/N 1130566 <i>Fish pond</i> RD - 8364530 cubic feet - 01/13/20 RD - 8680510 cubic feet - 01/15/21	
58387	Cert	Adams	SW	SW	34	19	53	0.60	0.00	3.96 S/N 99581918 <i>1 home, 1 vacant commercial bldg.</i> RD - 1549050 - 02/20/20 RD - 2850520 - 02/22/21	
58402	Permit	Desert Mirage	SW	NE	19	20	53	75.00	QM	28.96 58402: S/N 57346925 [North well] RD - 44061800 - 01/10/20 RD - 54094800 - 02/01/21	
58403	Permit								QM		0.00 58403: S/N 38260764 [South well] 2020 - Well not in use; Capped RD - 49190200 - 01/10/20 RD - 49190200 - 10/01/20
58621	Cert	Ayers	SE	SW	31	21	54	12.00	0.00	0.00 S/N 160411703 RD - 12113170 - 12/03/19 RD - 12113170 - 12/08/20	
58677	Cert	Blue Horizon	SE	SE	30	19	53	1.44	COM	2.98 S/N - 20259896 2020=2019 Broken Meter RD - 10150690 - 02/18/21 BM RD - 0014270 - 03/02/21 New Meter	
58795	Permit	Thew	SW	SW	15	19	53	1.12	COM	0.01 S/N 96482721 RD - 0652640 - 01/24/20 RD - 0655450 - 01/28/21	
59041	Cert	Chipmunk Retreat	NW	NE	20	20	53	5.60	COM	4.91 S/N 1062284 [20 RV spaces] RD - 50588700 - 01/17/20 RD - 52216400 - 01/22/21	

**GROUNDWATER PUMPAGE INVENTORY
PAHRUMP VALLEY, NO.162
2020**

APP NUMBER	STATUS	OWNER OF RECORD	PLACE OF USE			ACRES OR DUTY	ACRES IRR OR USE	USED (A/F)	REMARKS
			QQ	Qtr	Sec T R				
59301	Cert	Burchfield	SW	SW	14 20 53	0.25	COM	0.71 S/N 59621941 RD - 3598460 - 01/24/20 RD - 3834770 - 02/01/21	
59302	Cert	Spring Mtn. Auto Air	NW	NW	4 20 53	1.73	COM	0.63 S/N 95427251 [Meter Removed 2020=2017] RD - 3295740 - 02/03/17 RD - 3503690 - 02/05/18	
59604	Permit	Desert Utilities	SW	15	19 53	710.35	MUN	173.39 59604 & 64044: [Well 1] S/N 2012220506 RD - 425781000 - 02/11/20 RD - 483210000 - 02/16/21	
59605	Permit			21					
59606	Permit		NE	22					
64043	Permit		S/2	NW	22	MUN	20.45 59605: [Well 4] S/N 2016132206 RD - 008270000 - 02/11/20 RD - 015042000 - 02/16/21		
64044	Permit		S/2	22					
64574	Permit		NW	NE	27				
64575	Permit		N/2	NW	27				
65101	Permit		N/2	28					
65562	Permit		SW	28		MUN	0.00 59606: [No mtr, not in use.]		
65715	Permit		N/2	SE	28	MUN	80.48 65101: [Well 2] S/N 201220406 RD - 162763000 - 02/11/20 RD - 189418000 - 02/16/21		
66829	Permit		SE	SE	28				
67016	Permit		E/2	NE	29				
67950	Permit								
69430	Permit					MUN	0.07 71363: [Irrigation Well 2] S/N GT18060755 New Meter 02/18/20 RD - 414.4 x 1000 - 02/18/20 RD - 436.1 x 1000 - 02/19/21		
71363	Permit								
71937	Permit								
71938	Permit								
72967	Permit								
73592	Permit								
73593	Permit								
73646	Permit								
73647	Permit								
73691	Permit								
76361	Permit								
86139	Permit								

**GROUNDWATER PUMPAGE INVENTORY
PAHRUMP VALLEY, NO.162
2020**

APP NUMBER	STATUS	OWNER OF RECORD	PLACE OF USE					ACRES OR DUTY	ACRES IRR OR USE	USED (A/F)	REMARKS		
			QQ	Qtr	Sec	T	R						
59634	Cert	B-PVL1, LLC	SE	NE	9	20	53	47.60	COM	2.20	S/N 180062704 RD - 03579800 - 01/28/20 RD - 04341400 - 02/18/21		
59701	Cert	Church of Pentecost	SW	SE	18	20	53	3.40	COM	0.32	S/N 59118642 RD - 10540500 - 01/13/20 RD - 10644300 - 01/15/21		
59702	Cert	Bradshaw	SW	NE	18	21	54	3.20	COM	0.00	S/N 71018735 <i>Property Vacant</i> RD - 0020480 - 12/10/19 RD - 0021680 - 12/15/20		
59742	Cert	Saxon & Cottingham	SE	NW	1	21	53	0.97	QM	0.42	S/N - 50352422 RD - 08167600 - 01/10/20 RD - 08304900 - 01/11/21		
59773	Permit	Golden Pahrump Lakeside, LLC	SE	SE	12	21	53	125.00	COM	78.77	78716, 78717, 87749: S/N 17107008 [North well, Lake] RD - 29157200 - 12/10/19 RD - 55387900 - 12/17/20		
78716	Permit							188.00	COM			6.09	59773, 88963, 88965, 88967: New Mtr 2/2/18 S/N 00860926 [Mid-well, Fire pond] RD - 07176400 - 12/10/19 RD - 09203200 - 12/17/20
78717	Permit												
78718	Abr												
78719	Abr												
78720	Permit												
81173	Abr												
87747	Abr												
87748	Abr							75.00	COM	14.72	78720, 88964, 88966: 2020=Submitted Pumpage S/N 17026510 [South well, Casino] RD - 00001600 - 05/01/20 New Meter RD - 04566600 - 12/17/20		
87749	Permit												
88963	Permit												
88964	Permit												
88965	Permit												
88966	Permit												
88967	Permit												

[TCD: 288 AF]

**GROUNDWATER PUMPAGE INVENTORY
PAHRUMP VALLEY, NO.162
2020**

APP NUMBER	STATUS	OWNER OF RECORD	PLACE OF USE					ACRES OR DUTY	ACRES IRR OR USE	USED (A/F)	REMARKS
			QQ	Qtr	Sec	T	R				
59910	Cert	Main & Moore	SW	SE	36	21	53	0.56	COM	0.04 S/N 53694607 RD - 1157370 - 12/03/19 RD - 1169670 - 12/08/20	
59993	Cert	The Bunkhouse LLC	SW	SW	16	20	53	3.38	COM	1.91 S/N 64067058 RD - 3010000 - 01/17/20 RD - 3651070 - 01/27/21	
59994	Abr	Carter	NE	SW	31	21	54	0.00	0.00	S/N 00414530	
64424	Cert							2.00	0.00	RD - 20410300 - 12/03/19	
87126	Permit							2.00	<u>0.00</u>	RD - 20410700 - 12/08/20	
									0.00	0.00	
60011	Cert	Shoshone Development	SE	SE	17	20	53	0.56	COM	0.09 S/N 50316253 RD - 1673280 - 01/17/20 RD - 1701610 - 01/22/21	
60198	Cert	Jensen	NE	SE	4	20	53	1.00	COM	2.40 S/N 97550094 RD - 12534200 - 02/21/20 RD - 13322000 - 02/22/21	
60528	Cert	Ostermiller	SE	SE	5	21	54	2.00	2.00	0.61 S/N 62749243 RD - 1446210 - 11/22/19 RD - 1650240 - 12/01/20	
60643	Cert	Christie	SW	SW	34	19	53	0.08	COM	0.09 S/N 96413485 RD - 0593600 - 04/21/20 RD - 0622370 - 02/08/21	
60662	Cert	Darji	SE	NE	30	19	53	1.87	QM	3.34 S/N 97508576 RD - 11327900 - 02/14/20 RD - 12435300 - 02/19/21	

**GROUNDWATER PUMPAGE INVENTORY
PAHRUMP VALLEY, NO.162
2020**

APP NUMBER	STATUS	OWNER OF RECORD	PLACE OF USE					ACRES OR DUTY	ACRES IRR OR USE	USED (A/F)	REMARKS
			QQ	Qtr	Sec	T	R				
60676	Cert	Tracey Trust	SE	SE	3	21	53	0.78	COM	0.03 S/N 97800121 RD - 05692700 - 01/03/20 RD - 05703300 - 01/13/21	
60765	Cert	Lucky Pahrump	NW	SE	25	21	53	5.29	0.00	S/N 071180903	
64548	Cert							<u>10.00</u>	<u>0.00</u>	RD - 8969230 - 12/05/19	
			TOTAL					15.29	0.00	0.00 RD - 8969230 - 12/08/20 [TCD-75.27]	
60911	Cert	Cottonwood Owner Assoc.	SW	NE	16	21	54	1.50	1.50	S/N 1184080	
			NW	SE				<u>0.62</u>	<u>0.62</u>	RD - 33489100 - 12/02/19	
			TOTAL					2.12	2.12	10.95 RD - 37085000 - 12/04/20	
61276	Cert	Nye County	NE	NW	15	20	53	25.08	QM	10.27 S/N 53293922	
61741	Cert	Nye County								RD - 50391300 - 01/30/20	
67340	Permit	Oconner, Richard								RD - 53857000 - 02/11/21	
69101	Permit	Nye County									
69102	Permit	Sobel, Fred									
61429	Cert	Naylor Place, LLC	SW	SW	12	20	53	1.00	IND	0.76 S/N 96502370 RD - 6269690 - 01/27/20 RD - 6522740 - 02/02/21	
61583	Cert	RWF Real Estate, LLC	NE	SW	33	19	53	3.00	QM	3.26 S/N 94670755 RD - 15632200 - 02/20/20 RD - 16693900 - 02/19/21	
61641	Cert	Barnett	NE	NE	13	20	52	2.02	COM	1.78 S/N 96466016 RD - 9093040 - 01/14/20 RD - 9688350 - 01/22/21	

**GROUNDWATER PUMPAGE INVENTORY
PAHRUMP VALLEY, NO.162
2020**

APP NUMBER	STATUS	OWNER OF RECORD	PLACE OF USE					ACRES OR DUTY	ACRES IRR OR USE	USED (A/F)	REMARKS
			QQ	Qtr	Sec	T	R				
61674	Cert	Davis	NW	NW	31	19	53	2.02	COM	1.82 S/N 59621942 RD - 10164620 - 02/11/20 RD - 10771450 - 02/19/21	
61985	Cert	Pahrump Lands, et al.	SW	SW	16	20	53	2.02	COM	0.52 S/N 54214196 RD - 6913330 - 01/23/20 RD - 7083570 - 01/27/21	
62254	Cert	Wulfenstein Trust	NW	SE	13	20	53	1.00	0.00	0.00 S/N 980807004	
62255	Permit							30.00	QM	0.42 RD - 64518000 - 01/27/20 RD - 64658100 - 02/02/21	
62310	Permit	Hwang, Ellen Tzu-Chen	SW	SE	19	20	53	100.00	MUN	0.00 Well 1: West well - No meter. Well 2: East well - WNV. POU vacant - 01/10/20 & 01/15/21	
62311	Permit		NW	SW	20						
62312	Permit										
62443	Permit										
62777	Cert	Greco & White	NW	NW	2	21	53	1.90	COM	1.17 S/N 99423737 [Strip mall] RD - 6306010 - 01/10/20 RD - 6689070 - 01/11/21	
63145	Cert	US Post Office	NW	NW	19	21	54	0.01	COM	0.01 S/N 71018715 BM 2020=2015 RD - 0023070 - 12/13/19 RD - 0023070 - 02/25/21	
63245	Can	The Way Baptist Fellowship	SE	SW	17	20	53	2.02	COM	0.02 S/N 71149479 RD - 00533200 - 01/16/20 RD - 00539500 - 01/27/21	
63612	Cert	Town of Pahrump	NE	SW	32	19	53	3.00	3.00	15.63 S/N 181124703 [Blosser Park] RD - 4180960 - 02/18/20 RD - 9344760 - 02/22/21	

**GROUNDWATER PUMPAGE INVENTORY
PAHRUMP VALLEY, NO.162
2020**

APP NUMBER	STATUS	OWNER OF RECORD	PLACE OF USE					ACRES OR DUTY	ACRES IRR OR USE	USED (A/F)	REMARKS
			QQ	Qtr	Sec	T	R				
63808	Cert	Paulette Blake	SW	NW	10	20	53	3.00	QM	1.79	S/N 99441691 RD - 11251670 - 01/30/20 RD - 11855400 - 02/11/21
63968	Cert	High Desert Hair	SW	SW	31	19	53	2.02	COM	0.73	S/N 54214224 RD - 10049610 - 01/30/20 RD - 10296770 - 02/12/21
64123	Permit	Balloqui, Alfred & Mary	SW	SW	36	21	53	4.00	3.00	14.97	S/N 1604084 RD - 97450700 - 12/13/19 RD - 102275200 - 12/08/20
64173 77460 77461 77462 77463	Cert Permit Permit Permit Permit	BOYDT2, LLC	SW	SW	2	20	53	2.00	COM	0.03	S/N 57776389 RD - 1259920 - 02/21/20 RD - 1269920 - 02/25/21
64244 86326	Permit Permit	Wulfenstein Trust	NW	NW	33	20	54	1.00 21.64	COM MUN	1.00 0.07	S/N N300A816000 [2020=submitted pumpage] RD - 1604.73 x 1000 - 11/19/19 RD - 65104.33 x 1000 - 01/05/21
64245 64361	Cert Cert	Great Basin Water Co.	NE	SE	33	20	54	20.00 9.96	COM	111.37	S/N 11015800 RD - 175290000 - 11/19/19 RD - 212871000 - 12/01/20
64362	Cert	Debra Stickland	NW	SW	7	21	54	2.60	1.00	11.13	S/N 56672045 RD - 96190300 - 12/10/19 RD - 99875300 - 12/15/20
64363	Cert	Roy Bowditch	SE	SE	15	20	53	1.12	COM	0.15	S/N 98514164 RD - 4746460 - 01/23/19 RD - 4975500 - 02/02/21 741 days

**GROUNDWATER PUMPAGE INVENTORY
PAHRUMP VALLEY, NO.162
2020**

APP NUMBER	STATUS	OWNER OF RECORD	PLACE OF USE					ACRES OR DUTY	ACRES IRR OR USE	USED (A/F)	REMARKS		
			QQ	Qtr	Sec	T	R						
64425	Cert	Christi, LLC; et al.	SE	SW	31	21	54	12.00	0.15	0.20	S/N 65720967 RD - 40264700 - 12/03/19 RD - 40330800 - 12/08/20		
64434	Permit	Front Sight Mgmt.	SW	SW	14	22	54	501.00	QM	38.17	64434: S/N 67612912		
64435	Permit										RD - 99334700 - 02/25/20		
64832	Permit										RD - 111464200 - 02/15/21		
64833	Permit										COM	3.01	85418: S/N 13008576
64834	Permit										RD - 11377400 - 02/25/20		
85418	Permit										RD - 12335100 - 02/15/21		
88190T	Exp										CON	0.00	88190T: Well Drilled, Not in Use, No Meter
64551	Cert	Huntsman, Franklin & Sherry Revocable Trust	NW	NW	10	21	54	2.00	1.00	2.51	S/N 22364560 RD - 7150650 - 11/22/19 RD - 7990530 - 12/01/20		
65105	Cert	Pahrump Utility Company, Inc	[See permit terms]						MUN	419.94	80281, 80282, 80285 [Well 6]:		
65106	Permit		MUN	No mtr. Well not in use - 12/04/20									
68495	Permit		MUN	80283, 80284, 65105 [Well 5-W02]:									
69248	Permit		MUN	S/N 007536 0.85 a/f									
69249	Permit		MUN	RD - 15358700 - 12/02/19									
69694	Permit		MUN	RD - 15638200 - 12/04/20									
70408	Permit		MUN	80286, 80287: [Well 4-W01] 335.14 a/f									
70873	Permit		MUN	S/N 70195889 [Replacement well, 2 mtrs]									
71224	Permit		MUN	RD - 682892000 - 12/02/19									
72108	Permit		MUN	RD - 792995000 - 12/04/20									
73527	Permit		Pahrump Utility Company, Inc	MUN	80288, 80292, 80293 & 58956 [Well 3B-W05]:								
73528	Permit			MUN	S/N 070176706 1.40 a/f								
73839	Permit			MUN	RD - 09257700 - 12/02/19								
73840	Permit			MUN	RD - 09718400 - 12/04/20								

**GROUNDWATER PUMPAGE INVENTORY
PAHRUMP VALLEY, NO.162
2020**

APP NUMBER	STATUS	OWNER OF RECORD	PLACE OF USE					ACRES OR DUTY	ACRES IRR OR USE	USED (A/F)	REMARKS
			QQ	Qtr	Sec	T	R				
74029	Permit	Pahrump Utility Company, Inc								MUN	80289, 80291: [Well 1-W03]
74030	Permit									MUN	S/N 060658506 81.28 a/f
74568	Permit	Hafen & Pedersen								MUN	RD - 64085800 - 12/02/19
74741	Permit									MUN	RD - 90787200 - 12/04/20
74931	Permit	Beazer Homes Holding Corp								QM	80290: [Well 3-W04]
74932	Permit	Pahrump Utility Co								QM	S/N 060658406 1.27 a/f
74933	Permit									QM	RD - 41615700 - 12/02/19
75696	Permit									QM	RD - 42033800 - 12/04/20
75846	Permit									QM	80294: Hayfield Well
76106	Permit									QM	Well not in use - 2019 & 2020
77991	Permit									QM	
80281	Permit	Pahrump Util. Co. Inc.								QM	
80282	Permit									QM	
80283	Permit									QM	
80284	Permit									QM	
80285	Permit									QM	
80286	Permit									QM	
80287	Permit									QM	
80288	Permit									QM	
80289	Permit									QM	
80290	Permit									QM	
80291	Permit									QM	
80292	Permit									QM	
80293	Permit									QM	
80294	Permit									QM	
80316	Permit	Pahrump Utility Co								QM	
83019	Permit									QM	
83171	Permit									QM	
83172	Permit									QM	
83173	Permit									QM	
83174	Permit									QM	
83175	Permit									QM	

**GROUNDWATER PUMPAGE INVENTORY
PAHRUMP VALLEY, NO.162
2020**

APP NUMBER	STATUS	OWNER OF RECORD	PLACE OF USE					ACRES OR DUTY	ACRES IRR OR USE	USED (A/F)	REMARKS			
			QQ	Qtr	Sec	T	R							
83176	Permit	Pahrump Utility Company, Inc									[See permit terms]	QM		
83177	Permit												QM	
83178	Permit												QM	
83179	Permit												QM	
83180	Permit												QM	
83181	Permit												QM	
83182	Permit												QM	
83183	Permit												QM	
83184	Permit												QM	
83185	Permit												QM	
83186	Permit												QM	
83187	Permit												QM	
85372	Permit		Pahrump Utility Co.										QM	
85783	Permit													QM
85784	Permit													QM
85785	Permit													QM
85786	Permit													QM
85787	Permit												QM	
85788	Permit												QM	
85789	Permit												QM	
85790	Permit												QM	
85791	Permit												QM	
85792	Permit												QM	
85793	Permit	Pahrump Utility Co.										QM		
85794	Permit												QM	
85795	Permit												QM	
85796	Permit												QM	
85797	Permit												QM	
85798	Permit												QM	

**GROUNDWATER PUMPAGE INVENTORY
PAHRUMP VALLEY, NO.162
2020**

APP NUMBER	STATUS	OWNER OF RECORD	PLACE OF USE					ACRES OR DUTY	ACRES IRR OR USE	USED (A/F)	REMARKS		
			QQ	Qtr	Sec	T	R						
85799	Permit	Pahrump Utility Company, Inc									[See permit terms]	QM	
85800	Permit												QM
85801	Permit												QM
85802	Permit												QM
85803	Permit												QM
85804	Permit												QM
85805	Permit												QM
85806	Permit												QM
85807	Permit												QM
85808	Permit												QM
85809	Permit												QM
85810	Permit												QM
85811	Permit												QM
85812	Permit												QM
85813	Permit											QM	
86366	Permit											QM	
86367	Permit											QM	
86368	Permit											QM	
65277	Cert	Azoulai Family Trust	SE	SW	18	21	54	4.10	4.10	18.69	S/N 56502355 RD - 114700000 - 12/13/19 RD - 120705800 - 12/07/20		
65305	Permit	Camarena A.T.I., LLC.	NW	SE	31	21	54	1.40	0.00	0.00	S/N 56917660 RD - 19979500 - 12/03/19 RD - 19979500 - 12/08/20		
65498	Permit	Hwang, Ellen Tzu-Chen	NE	SW	19	20	53	100.00		QM	0.00	WNV, POU vacant	
65676	Permit	Lettow Family Revocable Living Trust	NW	SE	31	19	53	2.02		COM	0.18	S/N 58466455 RD - 01726900 - 02/15/19 RD - 02343400 - 02/19/21	

**GROUNDWATER PUMPAGE INVENTORY
PAHRUMP VALLEY, NO.162
2020**

APP NUMBER	STATUS	OWNER OF RECORD	PLACE OF USE					ACRES OR DUTY	ACRES IRR OR USE	USED (A/F)	REMARKS
			QQ	Qtr	Sec	T	R				
65701	Cert	Town of Pahrump	NE	NW	22	19	53	1.00	COM	0.48 S/N 59118640 [Fire station] RD - 02702700 - 02/21/20 RD - 02859800 - 02/19/21	
65725	Cert	Pahrump Util. Co.	SW	NE	17	21	54	2.00	COM	0.02 S/N 99581993 [Sewage plant] RD - 8835580 - 12/02/19 RD - 8842880 - 12/04/20	
65740	Cert	Rust	NE	NW	4	20	53	1.00	COM	0.00 S/N 80498206 RD - 0288030 - 02/05/18 RD - 0310130 - 02/19/21 <i>1,110 days</i>	
65744	Cert	Castro, Miguel & Maria N.	NW	NW	3	21	54	0.13	COM	0.00 S/N 00728189 Vacant property RD - 0091500 - 11/22/19 RD - 0092020 - 12/01/20	
65774	Cert	New Hope Fellowship	SW	SW	14	20	53	1.00	COM	2.65 S/N 58191855 RD - 14267600 - 01/24/20 RD - 15144400 - 01/28/21	
65776	Cert	Nye County School District	SE	SW	19	20	53	0.55	COM	0.54 S/N 74493836 RD - 1088340 - 01/10/20 RD - 1265950 - 01/15/21	
66066	Cert	Primetime Properties	SE	SE	20	19	53	1.04	1.04	9.59 S/N 66551982	
66067	Cert	James Griffin								RD - 37771000 - 02/28/20 RD - 40878500 - 02/25/21	

**GROUNDWATER PUMPAGE INVENTORY
PAHRUMP VALLEY, NO.162
2020**

APP NUMBER	STATUS	OWNER OF RECORD	PLACE OF USE					ACRES OR DUTY	ACRES IRR OR USE	USED (A/F)	REMARKS
			QQ	Qtr	Sec	T	R				
66716 73113	Cert Cert	South Valley Baptist	NE	NE	24	21	53	5.02	COM	5.67 S/N 52842735 RD - 8153090 - 12/13/19 RD - 10025610 - 12/17/20	
66834	Cert	Tucker	SE	SE	15	20	53	0.54	COM	1.36 S/N 60263452 [1 AH & feed store] RD - 5398560 - 01/24/20 RD - 5846730 - 01/28/21	
66924	Permit	Great Basin Water Co.	SW	NW	15	21	54	4.50	QM	1.00 2 MH on Domestic wells - 12/01/20	
66925	Cert	Trinity Assembly	NW	SE	16	20	53	2.02	COM	0.20 S/N 60400791 RD - 07672100 - 01/23/20 RD - 07737200 - 01/28/21	
66931 73968	Cert Cert	Carolyn Montgomery	SW	NE	8	19	53	2.00 1.00	QM 0.50	0.71 S/N 91106569 2 Homes, Horse Arena, Lawn 1.00 RD - 45515200 - 03/01/19 RD - 46074300 - 03/02/20 [2020=2019 No Access]	
67241	Cert	K-V Bottle Shop	SW	SW	16	20	53	2.02	COM	0.42 S/N 11007132 RD - 2385980 - 01/17/20 RD - 2524910 - 01/22/21	
67336	Cert	Gangadharan	SW	SW	10	21	54	1.84	COM	0.79 S/N 60400790 RD - 08982500 - 11/22/19 RD - 09246400 - 12/01/20	
67387	Cert	Araway, LTD	SW	NE	21	18	53	1.51	QM	0.00 Well Disconnected, No Meter 2017 - 2020	

**GROUNDWATER PUMPAGE INVENTORY
PAHRUMP VALLEY, NO.162
2020**

APP NUMBER	STATUS	OWNER OF RECORD	PLACE OF USE					ACRES OR DUTY	ACRES IRR OR USE	USED (A/F)	REMARKS
			QQ	Qtr	Sec	T	R				
67592	Cert	Valley Electric	SE	SW	7	21	54	0.50	COM	0.01 S/N 94683873 RD - 1025320 - 12/19/19 RD - 1027960 - 12/17/20	
67662	Cert	Mid-Valley Enterprises	NW	6	22	54	195.50	QM	11.19	67662, 81627: S/N 59539888 [North well]	
69667	Cert									RD - 56682800 - 12/02/19	
74130	Permit									RD - 60359200 - 12/04/20	
81627	Permit									69667, 74130, 81628: [South well]	
81628	Permit										S/N 14016510 RD - 35010200 - 12/02/19 RD - 39508300 - 12/04/20 [TCD: 355 AF]
67700	Cert	Pahrump Mortuary	SW	NW	12	21	53	3.33	2.50	20.97 S/N - Not visible [TCD: 21.65 AF]	
70578	Cert	Grandview Cemetery	RD - 11799870 cubic feet - 01/07/20								
80087	Cert	Janssen / Grandview Cemetery	RD - 12881750 cubic feet - 12/21/20								
84701	Permit	Janssen / Pahrump Mortuary	5.00 COM 5.00								
67897	Permit	Oakmont West LLC	SW	SW	16	20	53	2.02	COM	0.00 S/N 98136312 Vacant RD - 0638390 - 01/22/19 RD - 0638390 - 03/03/21 771 days	
68084	Cert	Johnson, Diane L.	SW	NW	12	21	53	0.70	COM	0.34 S/N 18228243 [Storage facility] RD - 02556200 - 01/03/20 RD - 02663200 - 12/22/20	
68085	Permit	Tafras	NE	NE	14	21	53	46.00	COM	4.66 S/N 972530 RD - 43155500 - 12/13/19 RD - 44693700 - 12/17/20 2.07 ac fruit trees @ 1 ac-ft/ac 1.07 ac of grapes @ 5 ac-ft/ac 0.56 ac pine trees @ 2 ac-ft/ac	

**GROUNDWATER PUMPAGE INVENTORY
PAHRUMP VALLEY, NO.162
2020**

APP NUMBER	STATUS	OWNER OF RECORD	PLACE OF USE				ACRES OR DUTY	ACRES IRR OR USE	USED (A/F)	REMARKS
			QQ	Qtr	Sec	T R				
68335 86554 86830	Permit Abr Abr	Keith Gross and Jeff Gunter Jeff Gunter Rockingham Capitol Nevada	SE	NW	15 20	53	1.00	COM	0.00 S/N 50654471 [Well disconn, POU cleared] Meter removed - 01/23/20 & 01/28/21	
68679	Cert	Thomas Park Inc.	SW	SE	17 20	53	0.15	COM	0.35 S/N 82502922 Auto Shop RD - 0053540 - 01/16/20 RD - 0168360 - 01/22/21	
68687	Cert	Ligotti	NW	SW	30 19	53	1.00	QM	0.48 S/N 57015462 [2 AH] RD - 07664700 - 02/10/20 RD - 07825400 - 02/18/21	
68801 69222 71008	Cert Cert Cert	Wulfco	NW	NE	3 21	54	1.00 50.00 10.00	IND COM COM	1.00 S/N 60682780 13.48 RD - 89579700 - 11/22/19 RD - 94428900 - 12/01/20	
68851	Cert	Johnson / Montag	SW	NW	20 21	54	3.16	COM	7.32 S/N 58093894 [7 RV] RD - 12198000 - 12/05/19 RD - 14610500 - 12/08/20	
68916	Cert	Fisher	NE	SW	16 20	53	0.50	COM	0.33 S/N 65201156 RD - 00925400 - 01/23/20 RD - 01035800 - 01/27/21	
68965	Cert	Munoz	NE	SE	10 20	52	2.00	COM	0.73 S/N 64470261 RD - 19336600 - 01/14/20 RD - 19577400 - 01/15/21	

**GROUNDWATER PUMPAGE INVENTORY
PAHRUMP VALLEY, NO.162
2020**

APP NUMBER	STATUS	OWNER OF RECORD	PLACE OF USE					ACRES OR DUTY	ACRES IRR OR USE	USED (A/F)	REMARKS
			QQ	Qtr	Sec	T	R				
69083	Cert	MRKULIC Investments, LLC	NW	NE	15	20	53	1.10	0.00	SN 05081864 Mid Well Permit 69083 0.38 a/f	
82052	Cert		NE	NE	15	20	53	0.50	0.00	RD - 55150600 - 01/23/20	
82053	Cert		SW	NE	15	20	53	18.10	0.00	RD - 55277100 - 01/28/21	
82055	Cert		SE	NE	15	20	53	<u>8.18</u>	<u>0.00</u>	82052, 82055, 82056: North Well	
82056	Cert							27.88	0.00	0.48 S/N 060251304 0.10 a/f	
82057	Cert									RD - 144246900 - 01/23/20 RD - 144284300 - 03/02/21 82053: S/N 11007502 [CF 15816] East Well RD - 41273500 - 01/23/20 RD - 41273500 - 01/28/21 0.00 a/f 82057: S/N 11013851 [CF 18607] Main House RD - 19382400 - 01/23/20 RD - 19383500 - 01/28/21 0.00 a/f [TCD 82052 - 82057: 89.425 AF]	
69089	Cert	Living Waters Bible Church	NW	SW	7	21	54	1.00	COM	4.26 S/N 69853564 1 AH, 1 Church RD - 9736460 - 02/25/20 RD - 10855220 - 12/15/20	
69127	Abr	Golden Pahrump Lakeside LLC	NE	NE	19	21	54	19.00	COM	1.34 S/N 00977585	
69128	Abr									RD - 0812000 - 12/10/19	
69129	Abr									RD - 1248490 - 12/08/20	
69372	Cert	Pet Cremation Allen, Sharon	SW	NW	29	21	54	2.30	COM	0.94 S/N 62095529	
84702	Permit									RD - 07709400 - 12/05/19 RD - 08019900 - 12/08/20	
69498	Permit	Spirit of Love Chruch	NW	NW	6	20	53	1.00	COM	1.07 S/N 60680341 Church RD - 00374100 - 01/30/20 RD - 00736900 - 02/12/21	

**GROUNDWATER PUMPAGE INVENTORY
PAHRUMP VALLEY, NO.162
2020**

APP NUMBER	STATUS	OWNER OF RECORD	PLACE OF USE					ACRES OR DUTY	ACRES IRR OR USE	USED (A/F)	REMARKS
			QQ	Qtr	Sec	T	R				
69955	Cert	Bradshaw & Gardetto	SW	NE	18	21	54	1.00	QM	0.31 S/N 64059146 RD - 7217320 - 12/11/18 RD - 7317140 - 12/10/19 [2020=2019 pumpage; meter removed]	
69956	Cert	International Church of the Foursquare Gospel and Monan Enterprises	SE	SE	33	19	53	0.43	COM	0.80 S/N 67720448 RD - 1240390 - 02/21/20 RD - 1502920 - 02/22/21	
70090 76207	Cert Cert	Robertsons Ready Mix, LTD	SW	SW	12	20	53	14.00	COM	11.47 S/N 04005593 RD - 9713150 - 01/27/20 RD - 13522750 - 02/02/21	
70096	Cert	Carroll & Shea	SE	SW	35	19	53	2.00	COM	3.79 S/N 64059150 RD - 10903820 - 02/20/20 RD - 12147880 - 02/22/21	
70134	Permit	Goedhart	SW	NE	14	20	52	4.00	0.00	0.00 S/N 64932913 RD - 00322000 - 01/14/20 RD - 00322000 - 01/22/21	
70225	Cert	Sienko, J.P. & P.K.	SE	SW	16	20	53	0.94	COM	0.01 S/N 62195447 RD - 1345250 - 01/23/20 RD - 1347670 - 01/27/21	
70652 88438 88439 88440	Permit Permit Permit Permit	Mountain Falls	SE	NW	3	21	54	700.15	QM	0.00 [Same POD as 10571, et al.] S/N 200400306 <i>Digital Meter</i> RD - 0 - 12/01/20 <i>New Meter</i>	
70705	Cert	1250 Nevada LLC	SE	SE	17	20	53	0.28	COM	0.69 S/N 62977115 RD - 1399810 - 01/16/20 RD - 1630530 - 01/22/21	

**GROUNDWATER PUMPAGE INVENTORY
PAHRUMP VALLEY, NO.162
2020**

APP NUMBER	STATUS	OWNER OF RECORD	PLACE OF USE					ACRES OR DUTY	ACRES IRR OR USE	USED (A/F)	REMARKS
			QQ	Qtr	Sec	T	R				
70809	Cert	Windrock Family Trust	NW	NW	35	19	52	0.28	COM	0.00 S/N 65807776 [2020=2019 Pumpage; No Access] RD - 0654230 - 02/11/19 RD - 0654230 - 02/11/20	
70854	Cert	Robinson	SW	SE	6	20	53	2.02	COM	4.77 S/N 66926669 RD - 21031290 - 01/30/20 RD - 22639610 - 02/11/21	
70894	Cert	Pahrump Elk Lodge	SW	SW	12	20	53	0.70	COM	0.67 S/N 99515456 [2020=2019 Pumpage; No Access] RD - 02122900 - 01/29/19 RD - 02343200 - 01/31/20	
70895	Cert	Rogers	SW	NE	17	20	53	0.70	COM	0.42 S/N 64372815 RD - 4627460 - 01/16/20 RD - 4766940 - 01/22/21	
71134	Cert	Hayes	NW	NE	08	19	53	1.96	COM	0.65 S/N 64103387 RD - 06531300 - 02/21/20 RD - 06746900 - 02/25/21	
71256	Cert	2006 Vehe Family Trust	SW	SE	16	20	53	0.14	COM	1.21 S/N 64475731	
84994	Cert	Dennis & Elizabeth						2.00		RD - 2675370 - 01/23/20 RD - 3077440 - 01/28/21	
71310	Permit	TAP-HGP-I, LLC	SW	NE	14	21	53	76.06	COM	0.00 S/N 03024544	
86740	Permit									RD - 24929800 - 12/19/19	
86741	Permit									RD - 24929800 - 12/17/20	
86742	Permit									[86740-86742 TCD: 70 afa]	
71340	Cert	Salvation Army	NE	SW	15	20	53	2.02	COM	0.26 S/N 63983593 RD - 06635400 - 01/24/20 RD - 06719900 - 01/28/21	

**GROUNDWATER PUMPAGE INVENTORY
PAHRUMP VALLEY, NO.162
2020**

APP NUMBER	STATUS	OWNER OF RECORD	PLACE OF USE					ACRES OR DUTY	ACRES IRR OR USE	USED (A/F)	REMARKS
			QQ	Qtr	Sec	T	R				
71359	Cert	Renovations of Las Vegas Inc	SW	SW	4	21	54	0.70	COM	0.51 S/N 51877728 [2020=2019 Pumpage; No Access] RD - 05857500 - 11/19/18 RD - 06023400 - 11/19/19	
71518	Permit	Andy	NE	NW	29	19	53	2.02	COM	1.28 S/N 65807761 RD - 5469420 - 02/14/20 RD - 5894690 - 02/19/21	
71599	Permit	Charles Browne	NW	NE	4	20	53	0.63	COM	0.07 S/N 65807760 RD - 0720340 - 02/18/20 RD - 0742980 - 02/19/21	
71831	Can	Desert Myst, LLC	SW	SE	17	20	53	2.02	COM	0.00 S/N 80498229 RD - 0376950 - 01/12/18 RD - 0632660 - 01/22/21 <i>1,106 days</i> <i>[Permit Cancelled 08/31/18]</i>	
71941	Permit	Jean I. Woods	SW	SW	2	21	53	2.02	COM	1.25 S/N 65807778 1 AH, 5 RV's RD - 5183890 - 01/03/20 RD - 5574780 - 12/17/20	
72109	Cert	Murphy Family Trust	N2	NW	10	20	53	12.60	0.15	1.11 S/N 090917304 TCD: 63.00 AFA RD - 0076995000 - 01/30/20 RD - 0077369000 - 02/11/21	
72110	Cert										
72183	Cert										
76183	Cert										
82928	Cert										
72171	Abr	Town of Pahrump Pahrump-Town	NW	SE	18	21	54	87.00	QM	1.14 S/N 032620150800 RD - 418290 - 12/10/19 RD - 794598 - 01/14/21	
75281	Permit										
76588	Permit										
76649	Permit										
77078	Permit										
78096	Permit										
80153	Permit										

**GROUNDWATER PUMPAGE INVENTORY
PAHRUMP VALLEY, NO.162
2020**

APP NUMBER	STATUS	OWNER OF RECORD	PLACE OF USE					ACRES OR DUTY	ACRES IRR OR USE	USED (A/F)	REMARKS
			QQ	Qtr	Sec	T	R				
72198	Cert	Canada Revocable Trust	SE	NW	4	20	53	4.00	0.00	0.00 S/N 060498203 <i>Well Disconnected</i> RD - 8371650 - 02/18/20 RD - 8371650 - 02/19/21	
72225	Cert	Sleep Homes, LLC	NW	SW	15	20	53	1.00	COM	0.02 S/N 66551970 RD - 5790300 - 01/24/20 RD - 5796410 - 01/28/21	
72226	Cert	Nevada Outreach Train.	NW	SW	15	20	53	1.00	COM	0.40 S/N 64818605 RD - 4672830 - 01/24/20 RD - 4806520 - 01/28/21	
72248	Permit	J. Michael Griffin, Inc.	SE	SE	20	19	53	1.20	1.20	3.75 S/N 65995105 RD - 21162600 - 02/28/20 RD - 22378600 - 02/25/21	
72352	Permit	Town of Pahrump	SE	NE	32	20	54	7.00	MUN	0.00 WNV, POU vacant	
72651 83321 83789	Cert Cert Cert	RV Ranch Resort	SE	NE	12	21	53	14.74	COM	15.01 S/N 64790270 RD - 68518300 - 01/07/20 RD - 73208700 - 12/22/20	
72837	Cert	George Roberts	SE	SE	6	20	53	2.00	QM	2.28 S/N 96464218 [S/N not visible] RD - 13795500 - 01/30/20 RD - 14565900 - 02/11/21	
72864 72865	Cert Cert	Sunset Mobile Home Park Sunset Mobile Home Park	SW	SE	8	20	53	64.34	QM	1.04 72864: S/N 1362406 [South well] RD - 83681200 - 02/05/20 RD - 84012100 - 01/27/21 QM 22.47 72865: S/N 18027613 [North well] New Meter RD - 80959100 - 02/05/20 RD - 01295200 - 01/27/21 New Meter [2020=2019 Pumpage; Broken Meter]	

**GROUNDWATER PUMPAGE INVENTORY
PAHRUMP VALLEY, NO.162
2020**

APP NUMBER	STATUS	OWNER OF RECORD	PLACE OF USE					ACRES OR DUTY	ACRES IRR OR USE	USED (A/F)	REMARKS
			QQ	Qtr	Sec	T	R				
72866 72867	Permit Permit	Scheppmann	SW	SE	8	20	53	22.40	QM	2.15	72866: S/N 67911869 [1 AH] RD - 14567100 - 02/05/20 RD - 15253900 - 01/27/21
									QM	0.03	72867: S/N 68333119 [POU vacant] RD - 9044550 - 02/05/20 RD - 9054360 - 01/27/21
72911	Cert	Hendrix Family Trust	SE	NE	33	19	53	0.27	COM	0.20	S/N 49604122 [No Access 2020=2016] RD - 113546 cubic feet - 02/05/16 RD - 122198 cubic feet - 02/03/17
72953 72954 72955 72956 81932	Cert Cert Cert Cert Permit	Great Basin Water Co.	NE	SE	33	20	54	19.00	COM	2.73	S/N 63330367 RD - 72375000 - 11/19/19 RD - 73295200 - 12/01/20
73004	Cert	Chaska, LLC	NE	SW	17	20	53	1.80	COM	0.60	S/N 15024595 RD - 0735200 - 01/16/20 RD - 0934880 - 01/22/21
73553 74517 75294 75295	Permit Permit Permit Permit	Nye County School District Nye County School District Pahrump Util. Co. Pahrump Util. Co.	E2		13	21	53	560.30	QM	0.00	73553, 75294, 75295: [Well 2-W02] S/N 060666006 RD - 105380200 - 12/02/19 RD - 105379300 - 12/04/20
									QM	47.57	74517: [Well 1-W01] S/N 170366206 RD - 11681200 - 12/02/19 RD - 27310000 - 12/04/20

**GROUNDWATER PUMPAGE INVENTORY
PAHRUMP VALLEY, NO.162
2020**

APP NUMBER	STATUS	OWNER OF RECORD	PLACE OF USE			ACRES OR DUTY	ACRES IRR OR USE	USED (A/F)	REMARKS
			QQ	Qtr	Sec T R				
73581	Cert	Gata HF, LLC	SW	NW	31 21 54	6.00	5.10	18.03 S/N 00743375 RD - 10742200 - 12/05/19 RD - 16617500 - 12/04/20	
73981	Permit	Dick Tom, Jr., LLC	SW	SE	34 19 53	4.00	COM	2.19 S/N 51370280 RD - 07396400 - 02/20/20 RD - 08121200 - 02/25/21	
74035	Cert	Jones Trust	NW	NW	4 20 53	0.72	COM	0.43 S/N 51104504 RD - 2059780 - 02/14/20 RD - 2202870 - 02/19/21	
74068	Permit	Shadow Mtn. RV Park	NE	SW	19 19 53	2.00	COM	1.04 S/N 63330368 RD - 10505500 - 02/05/20 RD - 10917600 - 02/18/21	
74237	Cert	RCT, Inc.	SW	SW	34 19 53	1.00	COM	0.50 S/N 66977717 RD - 5405200 - 02/20/20 RD - 5570310 - 02/22/21	
74259	Permit	Calvary Chapel	SW	NW	11 21 53	2.02	COM	1.86 S/N 67154712 RD - 05645700 - 01/03/20 RD - 06225300 - 12/17/20	
74310 78744	Cert Cert	Jensen	SE	SW	34 19 53	1.00	COM	0.59 S/N 68086297 RD - 4343940 - 02/20/20 RD - 4535140 - 02/18/21	

**GROUNDWATER PUMPAGE INVENTORY
PAHRUMP VALLEY, NO.162
2020**

APP NUMBER	STATUS	OWNER OF RECORD	PLACE OF USE					ACRES OR DUTY	ACRES IRR OR USE	USED (A/F)	REMARKS
			QQ	Qtr	Sec	T	R				
74312	Cert	Valley Electric Assn, Inc	SE	SW	7	21	54	33.50	0.00	0.00	S/N 140108506 RD - 137607 X 0.001 AF - 12/13/19 RD - 137607 X 0.001 AF - 12/17/20 5.0 acre-feet per acre
74363	Can	SCI Group, LLC	NE	NW	7	21	54	10.51	COM	0.00	S/N 67325965 Building Vacant, Cancelled 7/6/16
74648	Can									0.00	RD - 0099910 - 12/14/18 Meter Removed - 12/19/19
74364	Cert	Borasky	SW	SE	2	21	53	0.22	COM	0.44	S/N 65807782 RD - 0637380 - 01/03/20 RD - 0797190 - 02/11/21
74382	Cert	Church of Jesus	NE	SE	15	20	53	5.04	COM	5.04	S/N 68747956 [2020=Duty; No Access]
78645	Cert										RD - 12866900 - 01/23/19 RD - 14564700 - 01/24/20
74416	Permit	Lettow	SE	SE	36	19	52	2.00	COM	0.11	S/N 09012104 One Home on property RD - 3170130 - 02/01/19 RD - 3603420 - 08/27/20
74452	Can	Trend Capitol Group	SW	NE	34	19	53	2.00	COM	0.00	S/N 96488987 [POU vacant], Cancelled 8/19/16 RD - 45269000 - 02/20/20 RD - 45269000 - 02/22/21
74721	Cert	Lindkvist	SW	SE	36	19	53	6.00	COM	4.13	S/N 64932919 POU Vacant
76515	Cert										RD - 05378300 - 02/20/20 RD - 06734900 - 02/22/21

**GROUNDWATER PUMPAGE INVENTORY
PAHRUMP VALLEY, NO.162
2020**

APP NUMBER	STATUS	OWNER OF RECORD	PLACE OF USE					ACRES OR DUTY	ACRES IRR OR USE	USED (A/F)	REMARKS
			QQ	Qtr	Sec	T	R				
75110	Cert	Cusick	SE	SW	2	21	53	0.30	COM	0.65 S/N 67240103 [2020=2019 Pumpage; No Access] RD - 1194360 - 01/03/19 RD - 1404890 - 01/03/20	
75229	Cert	Blue Horizon	SE	SE	15	20	53	0.03	COM	0.00 S/N 50695002 [City water] RD - 06243700 - 01/24/20 & 02/01/21	
75284 75425	Cert Cert	Carberry Square, LLC	SE	SE	3	21	53	2.52	COM	1.88 S/N 54717690 [Strip mall] RD - 0011310 - 01/27/20 RD - 0557200 - 12/17/20	
75317 78246	Abr Cert	12-3-14 Corp, LLC	NE	SW	7	21	54	0.00 2.50	0.00 CON	0.00 S/N 56917669 11.84 RD - 28850200 - 12/10/19 RD - 32772000 - 12/15/20	
75356	Cert	McGuckin	SE	NE	28	19	53	0.42	0.42	13.24 S/N 07018619 RD - 13393400 - 02/20/20 RD - 17707000 - 02/19/21	
75650	Cert	Patten	NW	SW	29	19	53	2.00	COM	1.96 S/N 66213569 RD - 09401100 - 02/18/20 RD - 10041700 - 02/18/21	
75761	Cert	Cambridge GB Limited	NW	NW	18	21	54	2.00	COM	0.31 S/N 67862580 [2020=2019 Pumpage; No Access] RD - 07388000 - 12/11/18 RD - 07487900 - 12/10/19	
75765 83757	Permit Permit	Breaking Badger LLC Oakmont West LLC	NE	NE	13	21	53	293.00 126.70	QM COM	0.00 S/N 04027328 81.93 RD - 074470000 - 12/13/19 RD - 101825000 - 12/21/20	

**GROUNDWATER PUMPAGE INVENTORY
PAHRUMP VALLEY, NO.162
2020**

APP NUMBER	STATUS	OWNER OF RECORD	PLACE OF USE			ACRES OR DUTY	ACRES IRR OR USE	USED (A/F)	REMARKS
			QQ	Qtr	Sec T R				
75777	Cert	T & P Folk 2005 Revocable TRS	NW	NW	2 21 53	1.00	COM	0.02 S/N 15024538 RD - 0717260 - 01/17/20 RD - 0724280 - 01/11/21	
75778	Cert	Brentlinger	NE	NW	13 21 53	1.00	COM	0.11 S/N 36619466 Business has moved. 1 AH RD - 2850320 - 12/19/19 RD - 2886320 - 12/17/20	
75962	Cert	Joe Hartshorne	SE	SE	6 20 53	1.00	COM	0.53 S/N 70110839 [1 AH] RD - 05373300 - 01/31/19 RD - 06087900 - 03/09/21 768 days	
76022	Can	Hill, Shelton, Williams	SW	NW	15 20 53	0.00	COM	0.00 S/N 68086310 1-Vacant Commercial Store. Closed RD - 0004130 - 01/23/20 RD - 0004130 - 01/28/21 [Same POD as 76146]	
76114	Cert	Enck	SW	SW	32 19 53	0.07	COM	0.05 S/N - 57066530 RD - 0389850 - 02/14/20 RD - 0407720 - 02/19/21	
76136 84760	Cert Can	Anthony & Lugena Gonzales Anthony & Maria Gonzales	SE	SE	12 20 52	1.00 0.00	COM	3.63 S/N 66435781 [1 AH] RD - 11572200 - 01/22/20 RD - 12726400 - 01/12/21 [84760 Can 08/09/19]	
76146	Can	Hill, Shelton, Williams	SW	NW	15 20 53	0.00	COM	0.00 Same POD as 76022, POU vacant	
76253	Cert	Hayes & Gossage	SE	SE	3 21 53	0.73	COM	2.31 S/N 14016236 RD - 3334270 - 01/03/20 RD - 4053830 - 12/17/20	

**GROUNDWATER PUMPAGE INVENTORY
PAHRUMP VALLEY, NO.162
2020**

APP NUMBER	STATUS	OWNER OF RECORD	PLACE OF USE					ACRES OR DUTY	ACRES IRR OR USE	USED (A/F)	REMARKS
			QQ	Qtr	Sec	T	R				
76326	Permit	Oakridge Enterprises, LLC	NW	NE	12	21	53	20.00	COM	0.06 S/N 97335662 [2020=2019 Pumpage; No Access] RD - 07655300 - 01/04/19 RD - 07676200 - 01/03/20	
76427	Can	Dial	NW	NW	1	21	53	0.00	COM	0.25 S/N - Not visible [Canceled 10/04/12] Auto Shop RD - 00894800 - 01/07/15 RD - 00979000 - 01/08/16 [2020=2015 Pumpage; No Access]	
76445	Permit	Martin O Tuason	SW	SW	12	20	53	1.00	COM	0.68 S/N 60400788 [South well] RD - 01253400 - 01/27/20 RD - 01478600 - 02/02/21	
76631	Cert	Caha	NW	SW	14	20	53	1.00	COM	0.26 S/N 82502921 RD - 0352530 - 01/24/20 RD - 0438940 - 01/28/21	
76901	Cert	SR Financial Corporation	NW	NW	16	20	53	6.00	COM	4.40 S/N 64889011 RD - 28329900 - 01/17/20 RD - 29807600 - 01/27/21	
76902	Permit	Romero	SE	SE	04	20	53	1.00	COM	0.03 S/N 69853554 RD - 0850770 - 01/30/20 RD - 0860460 - 02/11/21	
77012	Abr	Rockingham Capital	SE	NW	34	19	53	0.00	COM	0.22 77012: S/N 90498935 [South well] Dom Use RD - 259584 cubic feet - 02/21/20 RD - 269432 cubic feet - 02/25/21	
78571	Abr	Rockingham Capital						0.00	QM	0.89 78571: S/N 58126388 [North well] RD - 05116500 - 02/21/20 RD - 05409800 - 02/25/21	

**GROUNDWATER PUMPAGE INVENTORY
PAHRUMP VALLEY, NO.162
2020**

APP NUMBER	STATUS	OWNER OF RECORD	PLACE OF USE					ACRES OR DUTY	ACRES IRR OR USE	USED (A/F)	REMARKS
			QQ	Qtr	Sec	T	R				
77115	Cert	Lutheran Church	SE	NW	18	21	54	2.00	COM	1.01 S/N 15026280 RD - 1175680 - 12/10/19 RD - 1509350 - 12/15/20	
77253	Cert	Moreno, Efrain	NE	NE	26	19	53	3.00	COM	0.00 S/N T3000 Gravel Pit Closed RD - 19003900 - 02/21/20 RD - 19003900 - 02/22/21	
77588	Abr	MRM Holdings, LLC	SW	SW	1	21	53	42.50	COM	0.00 S/N 13008876 <i>Ind. Hemp / Drip Irr.</i> RD - 028765000 - 01/07/20 RD - 028765000 - 01/07/21	
77648	Permit										
77650	Permit	Norberto Madrigal									
78890	Permit	MRM Holdings, LLC									
88629	Permit										
77659	Cert	Pahrump-Town	SW	SE	18	21	54	0.76	COM	0.42 S/N 67612913 RD - 01398400 - 12/10/19 RD - 01538800 - 12/15/20	
77941	Permit	Cliffwood Realty	SE	SW	12	21	53	16.00	QM	0.00 S/N 16054958 RD - 04222100 - 01/03/20 3.77 RD - 05413500 - 12/22/20 [77941,77942,80275 TCD: 19.50 afa] [88958T - 88960T TCD: 69.6 afa] <i>Ind. Hemp / Drip Irr.</i>	
77942	Permit										
80275	Permit	Rockingham Capital					3.50	COM			
88958T	Exp	U.S. Property Corp., LLC									
88959T	Exp										
88960T	Exp										
77990	Permit	Pahrump Util. Co.	NE	SE	9	21	54	11.05	QM	80.49 S/N 110908704 Bowman Well RD - 215172000 - 12/02/19 RD - 241615000 - 12/04/20	
83173	Permit	Pahrump Util. Co.					207.89	QM			

**GROUNDWATER PUMPAGE INVENTORY
PAHRUMP VALLEY, NO.162
2020**

APP NUMBER	STATUS	OWNER OF RECORD	PLACE OF USE					ACRES OR DUTY	ACRES IRR OR USE	USED (A/F)	REMARKS
			QQ	Qtr	Sec	T	R				
78033 82814	Cert Permit	Sullivan	SW	SW	4	21	54	2.90	COM	3.01 S/N 62749254 RD - 3737920 - 11/19/19 RD - 4754540 - 12/01/20	
78504 84585	Cert Cert	Richard W Bushart	SE	NE	12	21	53	1.66 5.00	0.5 QM	13.97 S/N 09012348 5.00 RD - 13231620 - 01/07/20 RD - 19158250 - 12/22/20	
78638	Cert	Frederick S Sobel	SW	NE	32	20	53	2.00	COM	0.07 S/N 71018714 RD - 3239790 - 01/28/20 RD - 3261100 - 01/11/21	
78682	Abr	A & D Revocable TRS; et al.	SW	NE	25	22	54	0.00	0.00	0.00 WNV, POU Vacant 08/04/20	
78982	Cert	Harris Ltd	NE	NE	22	20	52	2.00	2.00	8.92 S/N 11002815 RD - 022109000 - 01/14/20 RD - 025030000 - 01/15/21	
79026 84813	Cert Permit	Pahrump Valley Ranch	SE	SW	15	20	53	12.00	COM	7.75 S/N 68340825 [Star Nursery] RD - 24249300 - 01/24/20 RD - 26810500 - 01/28/21	
79470	Permit	Haggerty Family Trust	SW	NE	01	21	53	5.00	5.00	31.07 S/N 73920488 RD - 17342130 - 01/31/20 RD - 26940320 - 01/11/21	
79477 85744	Cert Permit	Floyd	SE	NW	8	20	53	1.86	0.50	4.56 S/N 71015941 [TCD: 9.3 afa] RD - 23265600 - 01/30/20 RD - 24806000 - 02/11/21	
79581 79582 79583	Cert Cert Cert	Sam Payan	SW	NW	29	19	53	4.00	QM	1.94 S/N 10009032 RD - 08660900 - 02/14/20 RD - 09300700 - 02/18/21	

**GROUNDWATER PUMPAGE INVENTORY
PAHRUMP VALLEY, NO.162
2020**

APP NUMBER	STATUS	OWNER OF RECORD	PLACE OF USE					ACRES OR DUTY	ACRES IRR OR USE	USED (A/F)	REMARKS
			QQ	Qtr	Sec	T	R				
79860	Cert	Tate Trust	NW	SE	4	20	53	2.00	COM	1.76 S/N 72220883 RD - 3604610 - 02/25/20 RD - 4176220 - 02/22/21	
80126 84586	Cert Permit	P V Speedway	NE	SE	11	20	53	4.00	COM	4.50 S/N 10009301 RD - 16929400 - 01/27/20 RD - 18423100 - 02/02/21	
80471	Can	Commonwealth G. P., LLC	SW	SW	31	20	54	2.00	COM	0.94 S/N 74493833 RD - 0997110 - 01/10/20 RD - 1287870 - 12/22/20	
80540	Cert	MJS Creations, LLC	SE	SW	17	20	53	1.00	COM	0.24 S/N 67003281 [2020=2019 Pumpage; Broken Meter] RD - 0745320 - 01/16/20 RD - 0745320 - 01/22/21	
80690	Permit	Congui	NW	NE	19	21	54	2.00	COM	1.73 S/N 63820573 [CF 68988] RD - 3234380 - 12/13/19 RD - 3803380 - 12/15/20	
81087 81088 81089 81090 83547 83548	Cert Cert Cert Cert Cert Cert	Town of Pahrump Pahrump-Town Pahrump-Town	SW	NE	23	20	53	70.68	REC	81.90 S/N 160797404 RD - 56772700 - 01/27/20 RD - 83899900 - 02/01/21 <i>Baseball field complex</i>	
81134	Permit	Blue Horizon Invest	SW	SW	16	20	53	1.69	COM	1.96 S/N 50742480 RD - 12688700 - 01/17/20 RD - 13336600 - 01/22/21	

**GROUNDWATER PUMPAGE INVENTORY
PAHRUMP VALLEY, NO.162
2020**

APP NUMBER	STATUS	OWNER OF RECORD	PLACE OF USE			ACRES OR DUTY	ACRES IRR OR USE	USED (A/F)	REMARKS
			QQ	Qtr	Sec T R				
81202	Cert	Levit	SW	NW	18 21 54	2.00	COM	0.10 S/N 16034214 RD - 0093290 - 12/05/19 RD - 0125840 - 12/17/20	
81254	Cert	Mountain Falls G.C.	S2		4 21 54	114.40	REC	92.95 85181: [East well, Sec 5] S/N 170055104	
81298	Cert		S2	N2				RD - 89886700 - 11/19/19	
81299	Cert		S2	NE	5			RD - 121251700 - 12/01/20	
85181	Cert		S2					RD - 121251700 - 12/01/20	
85182	Cert		N2	SE	6	55.00	REC	40.38 85182: [West well, Sec 5] S/N 78333994	
85183	Cert		S2	SW				RD - 26617784 - 11/19/19	
85184	Cert							RD - 40245441 - 12/01/20	
85186	Cert					523.85	REC	618.94 81254,81298-99, 85183-86[Far East well, Sec 4] S/N 180215406 RD - 422550400 - 11/19/19 RD - 631416800 - 12/01/20 [TCD: 409.85 AF]	
81295	Cert	A T & T (Nevada Bell)	NE	SE	16 20 53	0.60	COM	0.23 S/N 54087089 [CF 62393] RD - 03045700 - 01/24/20 RD - 03120800 - 01/28/21	
81896	Cert	Nye County Board	SW	SW	24 20 53	42.18	QM	34.84 S/N 12004124 RD - 047169000 - 02/25/20	
81897	Cert							RD - 058552000 - 02/25/21	
81898	Cert								
81899	Permit								
82135	Cert	Murphy Family Trust	SE	NE	10 20 52	15.00	COM	0.01 S/N 54533274 [Gravel pit closed] New Mtr 1/10/19 RD - 04372800 - 01/14/20 RD - 04375000 - 01/15/21	

**GROUNDWATER PUMPAGE INVENTORY
PAHRUMP VALLEY, NO.162
2020**

APP NUMBER	STATUS	OWNER OF RECORD	PLACE OF USE					ACRES OR DUTY	ACRES IRR OR USE	USED (A/F)	REMARKS
			QQ	Qtr	Sec	T	R				
82181	Cert	BLM	NW	NW	20	21	54	0.29	QM	0.09 Digital Mtr S/N MRR4389, 1 office / 1 garage No Access 2020 = 2017 Pumpage RD - 1297100 - 11/01/16 RD - 1330700 - 12/06/17	
82866	Cert	Kaecher Investments LLC	SW	NE	34	19	53	1.00	COM	0.28 S/N 99494920 RD - 2621860 - 02/20/20 RD - 2712430 - 02/22/21	
83172	Permit	Pahrump Utility Co., Inc.	SW	SE	03	21	54	231.00	QM	0.00 Well Visible, No Meter, No Use	
86366	Permit							259.00	QM		
84007	Permit	US Property Corporation LLC	NW	NW	01	20	53	69.60	0.00	0.00 Well Not Visible, Property Vacant 02/22/21	
84008	Permit										
84009	Permit										
84124	Permit	Iversen	S/2	NW	08	21	54	1.80	0.00	0.01 S/N 00430207 RD - 03663900 - 12/05/19 RD - 03663900 - 12/08/20	
84190	Permit	Great Basin Water Co.	NE	NE	33	20	54	3.36	QM	0.10 S/N 14012604 3 Homes RD - 09696700 - 11/19/19 RD - 09729200 - 12/01/20	
84257	Abr	Rockingham Capitol	SW	SW	30	19	53	0.00	COM	0.00 Well Visible, No Meter, POU Vacant 02/19/21	
85713	Abr							0.00	QM		0.00
84602	Cert	Dann, Gregory	NE	NE	18	20	53	15.00	QM	13.84 S/N 51119298 RD - 38118200 - 01/13/20 RD - 42664200 - 01/15/21	

**GROUNDWATER PUMPAGE INVENTORY
PAHRUMP VALLEY, NO.162
2020**

APP NUMBER	STATUS	OWNER OF RECORD	PLACE OF USE					ACRES OR DUTY	ACRES IRR OR USE	USED (A/F)	REMARKS
			QQ	Qtr	Sec	T	R				
85318	Permit	O'Brien	SE	NE	1	21	53	15.07	11.80	75.26	5 ac-ft/ac
85319	Permit										85318: Well not in use; Not equipped
85320	Permit										85319, 85320, 85322:
85322	Permit										S/N 062019003360 New Meter 08/23/19 RD - 21.185 acre-feet - 01/07/20 RD - 87.577 acre-feet - 11/24/20
85331	Permit	Windwater Family	SW	SW	34	19	53	0.92	COM	3.22	S/N 15024540 RD - 3572290 - 02/21/20 RD - 4628550 - 02/22/21
85453	Permit	Harris 173 LLC			21	19	53	51.49	25.00	118.82	S/N 150269706
85454	Permit		SW	22	19	53					RD - 192646100 - 02/11/20
85455	Permit										RD - 233986300 - 02/19/21
85456	Permit	Puerto View, LLC									
89627T	Permit	Harris 173 LLC					5.00	COM		5.00	
89628T	Permit										
85777	Permit	PJs Supermarket, Inc	SE	NE	1	21	53	0.15	COM	0.30	S/N 80498205 RD - 0435660 - 01/10/20 RD - 0528030 - 12/22/20
85850	Permit	Oakmont West, LLC.	NW	NW	18	21	54	3.00	COM	2.12	S/N 91106568 RD - 25264500 - 12/10/19 RD - 25979100 - 12/21/20
86506	Can	Larva, LLC	NW	NW	19	20	53	0.00	COM	0.03	S/N 16036269 RD - 0077780 - 01/13/20 RD - 0086130 - 01/15/21
86507	Permit	Smith Trust	SW	SW	29	19	53	1.00	COM	0.06	S/N 18050923 RD - 0012320 - 02/11/20 RD - 0033130 - 02/18/21

**GROUNDWATER PUMPAGE INVENTORY
PAHRUMP VALLEY, NO.162
2020**

APP NUMBER	STATUS	OWNER OF RECORD	PLACE OF USE					ACRES OR DUTY	ACRES IRR OR USE	USED (A/F)	REMARKS
			QQ	Qtr	Sec	T	R				
86557	Permit	Munari	SW	NE	25	22	54	20.60	0.00	0.00	WNV 08/04/20
86558	Permit	Johannes, John									TCD: 103 afa
86560	Permit	Wiley Trust									
86559	Permit	Wiley Trust	NE	NW	25	22	54	9.60	0.00	0.00	WNV 08/04/20
86944	Permit	Akop, Oji Nazari	NE	NE	12	21	53	16.98	0.00	0.00	S/N 86731582 [2020=No use; meter removed] RD - 00000581 - 08/23/19 New Meter RD - 00538729 - 01/07/20 <i>Duty = 12.9 afa</i>
87150	Permit	Rice Family Trust	SW	SW	16	20	53	2.00	COM	0.04	S/N 700330 Cubic-Feet RD - 164826 - 01/23/20 RD - 166541 - 01/28/21
87161	Can	Turner	NW	NE	33	21	54	0.00	QM	0.00	WNV, POU Vacant
87172	Permit	Midland Trust Co.	SE	SW	02	21	53	1.00	COM	0.42	S/N 66926670 RD - 0896290 - 01/03/20 RD - 1052970 - 02/11/21
87194	Permit	Sanders, Jack & Betsy	SE	SE	18	21	54	3.00	QM	2.73	S/N 65404179 RD - 25419700 - 12/10/19 RD - 26306200 - 12/08/20
87356T	Exp	Spring Mountain Raceway LLC	NE	NW	33	20	54	0.00	QM	31.26	S/N N300A916000 <i>Digital Meter</i> RD - 3084.95 x 1000 - 11/19/19 RD - 13634.35 x 1000 - 12/01/20 [Expired 01/25/19; App 89347 RFA]

**GROUNDWATER PUMPAGE INVENTORY
PAHRUMP VALLEY, NO.162
2020**

APP NUMBER	STATUS	OWNER OF RECORD	PLACE OF USE					ACRES OR DUTY	ACRES IRR OR USE	USED (A/F)	REMARKS
			QQ	Qtr	Sec	T	R				
87588	Permit	Focus Liquid. TRS	SW	NE	5	20	53	3.52	0.00	0.04 87589: See 13958 Acre Irr S/N 061152403 [North well] 0.01 a/f RD - 120451000 - 01/28/20 RD - 120453900 - 02/18/21 87588: S/N 061198203 [South well] 0.03 a/f RD - 047401300 - 01/28/20 RD - 047410600 - 02/18/21	
87589	Permit	Focus Liquid. TRS	SE	NE							
88279	Permit	Goans Heinz, Julie	NW	NE	19	19	53	2.00	DOM	0.00 Well Not Visible; Vacant Land - 04/09/21	
88528	Permit	Gunnys A/C & Heating Corp.	NW	NW	29	19	53	1.00	COM	0.74 S/N 16036520 RD - 0090760 - 02/20/20 First Reading RD - 0330750 - 02/18/21	
88529	Permit	A & D, Golden, Sunshine TRS	NE	SW	13	20	53	5.00	COM	0.00 Well Not Visible; Vacant Land - 04/09/21	
88631	Permit	Breaking Badger, LLC	NW	NW	36	21	53	96.30	COM	0.00 [Same POD as 21049]	
88654	Permit	Smales Land & Property, Inc.	NE	SE	36	21	53	20.00	2.00	7.98 S/N 01062787 RD - 00837700 - 01/07/20 RD - 03203500 - 12/04/20	
88722	Permit	A&M Farms, LLC	SE	SE	36	19	52	10.00	COM	0.50 S/N 04095584 Meter Removed RD - 53841600 - 01/30/20 RD - 53841600 - 02/12/21	
88723T	Exp						0.00	COM			
88864T	Exp	Rockingham Capital NV, LLC	SE	NW	12	21	53	16.00	COM	0.00 Well Disconnected; No Meter; No Use [TCD: 16.00 afa]	
88865T	Exp										
89858T	Permit										
89859T	Permit										

**GROUNDWATER PUMPAGE INVENTORY
PAHRUMP VALLEY, NO.162
2020**

APP NUMBER	STATUS	OWNER OF RECORD	PLACE OF USE					ACRES OR DUTY	ACRES IRR OR USE	USED (A/F)	REMARKS
			QQ	Qtr	Sec	T	R				
88867	Permit	Kenzevich, Don & Laura	SE	NE	35	20	53	0.40	0.00	0.54 S/N 19830675 RD - 0002270 - 02/25/20 RD - 0179080 - 02/25/21	
88957T	Exp	Gunter & Gross Rollover IRA	NE	SE	12	20	52	93.00	COM	0.00 Well Not Visible - 01/14/21	
89427T	Permit	Rockingham Capital NV, LLC									
89860T	Permit	Gross Rollover IRA									
89044	Permit	Richardson, Steve	SW	SE	03	21	53	2.00	DOM	0.01 S/N 01284818 <i>First Reading 04/09/21</i> RD - 0002250 - 04/09/21	
89067T	Exp	Britton, Mary	NW	NE	35	19	52	4.00	COM	0.00 Well Drilled; No Access 03/02/21	
89068	Permit										
89119	Permit	Skillful Solutions, LLC	SE	NW	36	19	52	1.00	COM	0.00 S/N 87442974 <i>Meter Installed 03/02/21</i> RD - 0000000 - 03/02/21	
89320T	Exp	Elkhorn Trust	SW	SW	08	21	54	1.60	COM	0.03 S/N 01344348 [2020=Submitted Pumpage] RD - 0000180 - 04/15/21 <i>Meter Installed</i>	
89321	Permit										
89375T	Exp	Diorio, Richard Gennaro	NE	SE	11	21	53	1.00	1.00	5.29 S/N 85868659 RD - 1856150 - 02/28/20 RD - 3259400 - 12/21/20	
89376	Permit										
89388T	Exp	DS Farms, LTD	SE	NW	35	19	52	2.00	COM	0.00 Well Not Visible; Vacant Land - 04/09/21	
89390T	Exp	2681 Shady Lane Land	SE	NW	07	20	53	6.00	COM	0.00 Well Drilled; No Access - 03/02/21	
89391	Permit										
89554	Permit	Divine 3H, LLC	SW	NE	18	21	54	1.00	COM	1.27 S/N 30020612 RD - 0413430 - 03/02/21 <i>First Reading</i>	

**GROUNDWATER PUMPAGE INVENTORY
PAHRUMP VALLEY, NO.162
2020**

APP NUMBER	STATUS	OWNER OF RECORD	PLACE OF USE					ACRES OR DUTY	ACRES IRR OR USE	USED (A/F)	REMARKS
			QQ	Qtr	Sec	T	R				
89573	Permit	Gray, Marichelle	NW	NE	34	19	53	2.00	COM	0.00	Well Not Visible; Vacant Land - 04/09/21
89579T	Permit	Milbourn, Daniel L. & Sylvia	NW	NE	19	21	54	1.00	COM	1.00	S/N 83628726 <i>Digital Meter</i> RD - 00326207 - 01/02/21 <i>First Reading</i>
89591	Permit	Kodzhanyan, Nubar	SE	NW	01	21	53	2.00	COM	0.00	Well Drilled; Vacant Land - 03/02/21
89671T	Permit	Coyote Sunrise Ranch, LLC	NW	SW	15	20	53	3.00	QM	0.00	Existing Well; Vacant Land - 04/09/21
89855T	Permit	Harris, LTD	SW	NW	35	19	52	2.00	COM	1.00	[2020=Half Duty; No Access]
									TOTAL	4086.03	Permitted Rights
			SE	NE	1	21	53	0.00	4.00	7.30	S/N 07201800232 [Domestic Well] RD - 5.579 acre-feet - 01/07/20 RD - 12.022 acre-feet - 11/24/20 <i>See field report under Permit 85318</i>
									TOTAL	7.30	Non-Permitted Use

Verified with field notes _____



**APPENDIX B. PAHRUMP VALLEY 2020 GROUNDWATER PUMPAGE FIELD
NOTES**

2020

Pahrump Valley
No. 162

Inventory Field Notes

Compiled by:
Aurelio "Manny" Fernandez

State of Nevada
Division of Water Resources
Southern Nevada Branch Office

PUMPAGE INVENTORY FIELD REPORT

1/2

BASIN NO: 162 PERMIT NO: 10571, 14291, 19031, 21183

WELL: YES NO METER SER NO: _____

PUMP: YES NO PUMP TYPE: _____

MOTOR: YES NO MOTOR TYPE: _____

METER: YES NO METER READ: _____

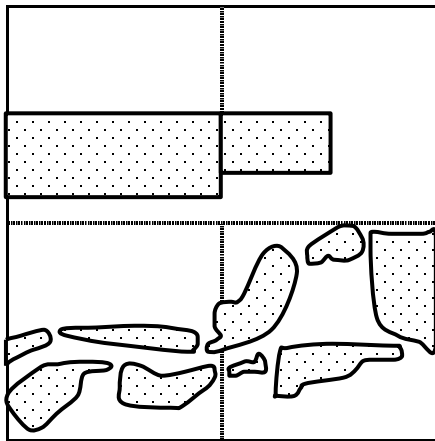
PHOTO: YES NO ACRES IRR: SEE PAGE 2/2


BENEFICIAL USE: YES NO PORTION ALL TYPE Irrigation


IF PARTIAL USE, SKETCH OF LAND IRRIGATED.

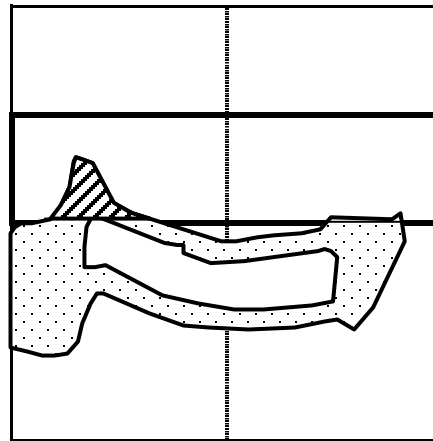
1/4 1/4 SEC 5

1/4 1/4 SEC 4



 - IRR FROM ALTERNATE SOURCE

 - IRR OUTSIDE POU



REMARKS: POU in Sections 4, 5,& 6 is cleared and graded for a future subdivision.

Golf course within portion of POU in Sections 4, 5 & 6 is being irrigated by water from

Manse Spring.

SIGNATURE:  DATE: 8/4/2020

PUMPAGE INVENTORY FIELD REPORT

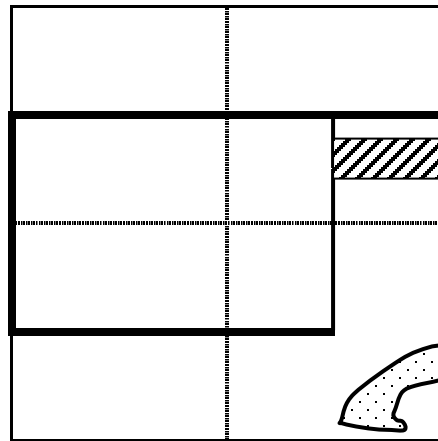
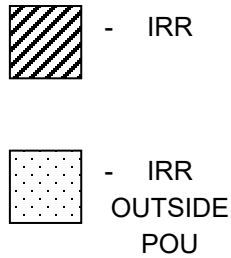
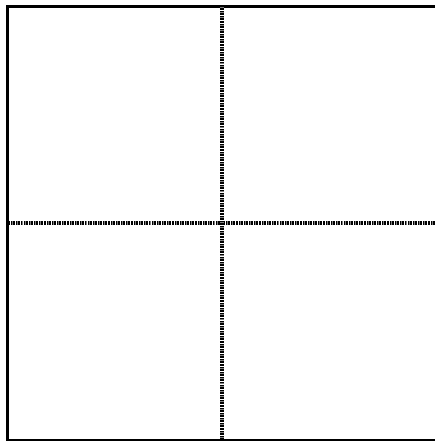
2/2

BASIN NO: 162 PERMIT NO: 10571, 14291, 19031, 21183
 WELL: YES NO METER SER NO: _____
 PUMP: YES NO PUMP TYPE: _____
 MOTOR: YES NO MOTOR TYPE: _____
 METER: YES NO METER READ: _____
 PHOTO: YES NO ACRES IRR: 17
 BENEFICIAL USE: YES NO PORTION ALL TYPE Irrigation

IF PARTIAL USE, SKETCH OF LAND IRRIGATED.

 1/4 1/4 SEC

 1/4 1/4 SEC 6



REMARKS: Permits 14291 and 21183: WNV.

Alfalfa / Flood System

SIGNATURE: *[Signature]* DATE: 8/4/2020

PUMPAGE INVENTORY FIELD REPORT

BASIN NO: 162

PERMIT NO: 12744

WELL: YES NO

METER SER NO: _____

PUMP: YES NO

PUMP TYPE: Submersible

MOTOR: YES NO

MOTOR TYPE: _____

METER: YES NO

METER READ: _____

PHOTO: YES NO

ACRES IRR: 0

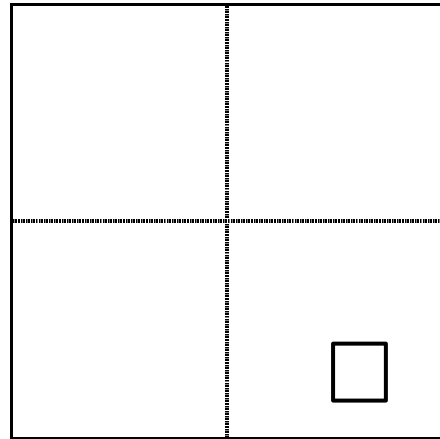
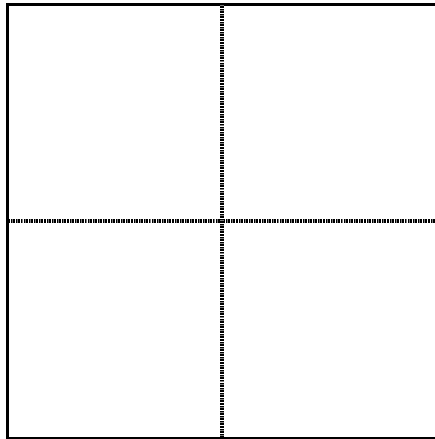
BENEFICIAL USE: YES NO

PORTION ALL TYPE _____

IF PARTIAL USE, SKETCH OF LAND IRRIGATED.

 1/4 1/4 SEC

NE 1/4 NW 1/4 SEC 15



↑ photo

REMARKS: Well disconnected

SIGNATURE: *Amos Jones*

DATE: 8/20/2020

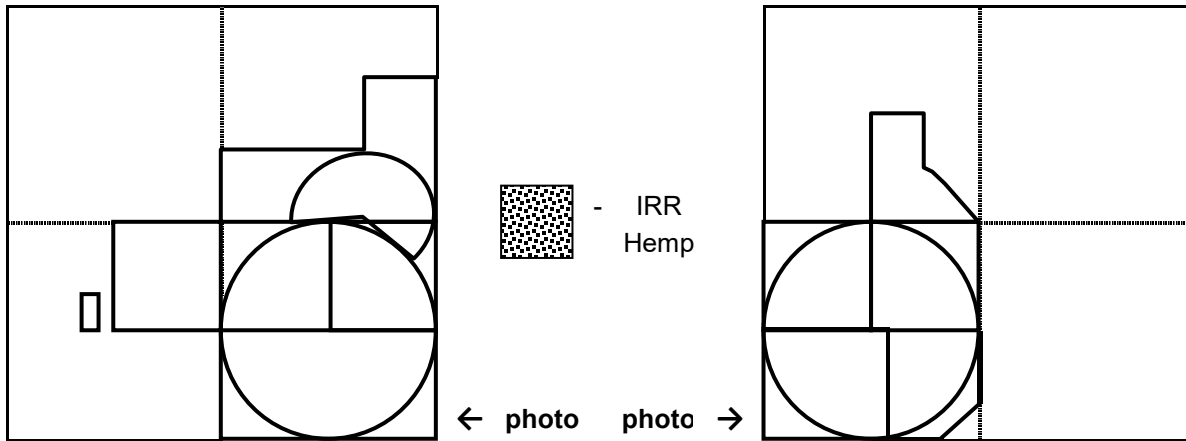
PUMPAGE INVENTORY FIELD REPORT

BASIN NO: 162 PERMIT NO: 13958 et al.
 WELL: YES NO METER SER NO: 51119710
 PUMP: YES NO PUMP TYPE: Turbine
 MOTOR: YES NO MOTOR TYPE: _____
 METER: YES NO METER READ: 685122000
 PHOTO: YES NO ACRES IRR: 0
 BENEFICIAL USE: YES NO PORTION ALL TYPE _____

IF PARTIAL USE, SKETCH OF LAND IRRIGATED.

1/4 1/4 SEC 5

1/4 1/4 SEC 4



REMARKS: Permits Include: 13959, 14458, 24750, 68981, 85460

87588, 87589 & 87646-87651

SIGNATURE: *[Signature]* DATE: 8/25/2020

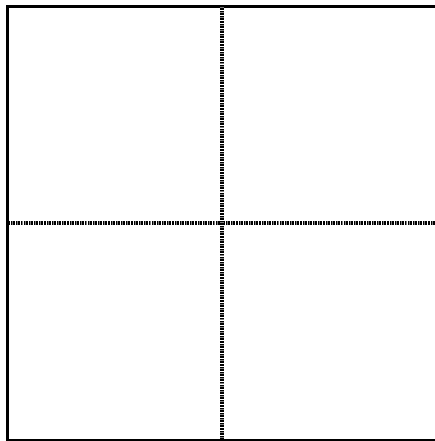
PUMPAGE INVENTORY FIELD REPORT

BASIN NO: 162 PERMIT NO: 14480 & 87024
 WELL: YES NO METER SER NO: 00983511
 PUMP: YES NO PUMP TYPE: Submersible
 MOTOR: YES NO MOTOR TYPE: _____
 METER: YES NO METER READ: 02676000
 PHOTO: YES NO ACRES IRR: 0
 BENEFICIAL USE: YES NO PORTION ALL TYPE _____

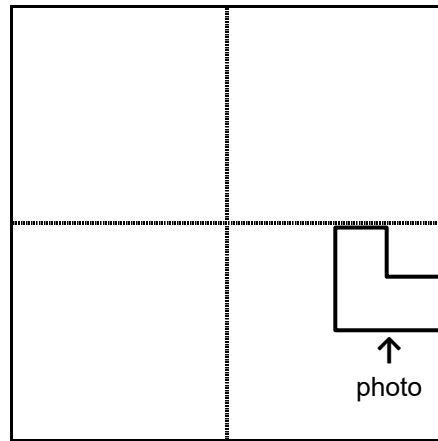
IF PARTIAL USE, SKETCH OF LAND IRRIGATED.

 1/4 1/4 SEC

SE 1/4 SW 1/4 SEC 17



 - IRR
 Hemp



REMARKS: _____

87024 (Diversion Rate Only Well) - Meter Installed S/N - 14019300

Reading - 006310000

SIGNATURE: 

DATE: 8/20/2020

PUMPAGE INVENTORY FIELD REPORT

BASIN NO: 162

PERMIT NO: 17792 & 76271

WELL: YES NO

METER SER NO: 170171508

PUMP: YES NO

PUMP TYPE: Turbine

MOTOR: YES NO

MOTOR TYPE: _____

METER: YES NO

METER READ: 97794100

PHOTO: YES NO

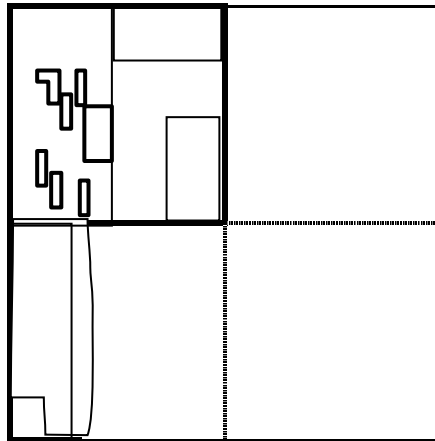
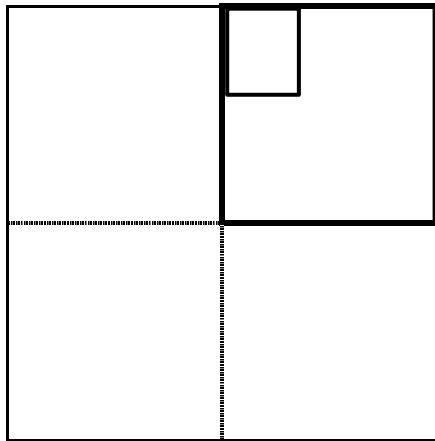
ACRES IRR: 0

BENEFICIAL USE: YES NO PORTION ALL TYPE _____

IF PARTIAL USE, SKETCH OF LAND IRRIGATED.

1/4 SW 1/4 SEC 36

1/4 SE 1/4 SEC 36



REMARKS: Tilled land

SIGNATURE: *Amos Jones*

DATE: 8/25/2020

PUMPAGE INVENTORY FIELD REPORT

BASIN NO: 162

PERMIT NO: 18901

WELL: YES NO

METER SER NO: _____

PUMP: YES NO

PUMP TYPE: Submersible

MOTOR: YES NO

MOTOR TYPE: _____

METER: YES NO

METER READ: _____

PHOTO: YES NO


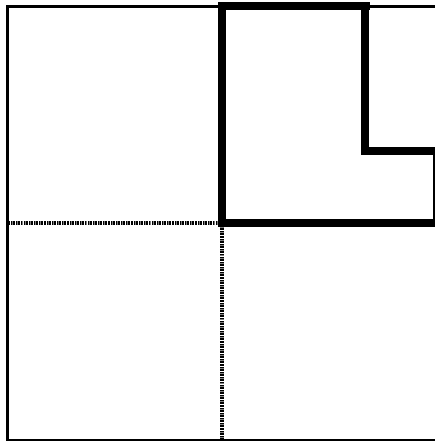
ACRES IRR: 0

BENEFICIAL USE: YES NO PORTION ALL TYPE _____

IF PARTIAL USE, SKETCH OF LAND IRRIGATED.

NE 1/4 SE 1/4 SEC 8

____ 1/4 ____ 1/4 SEC ____



REMARKS: _____

SIGNATURE: *Amos Jones*

DATE: 8/20/2020

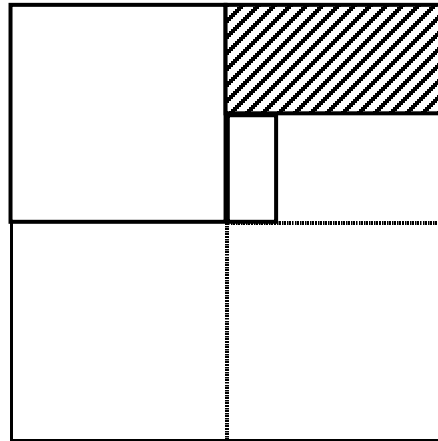
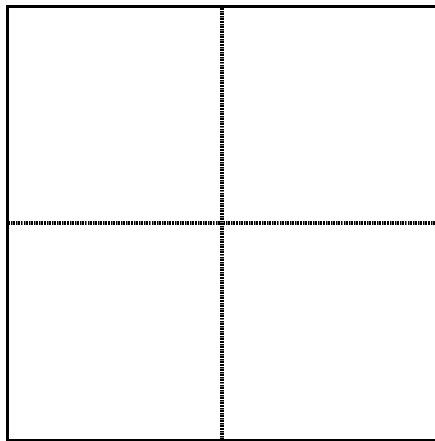
PUMPAGE INVENTORY FIELD REPORT

BASIN NO: 162 PERMIT NO: 19441
 WELL: YES NO METER SER NO: _____
 PUMP: YES NO PUMP TYPE: Submersible
 MOTOR: YES NO MOTOR TYPE: _____
 METER: YES NO METER READ: _____
 PHOTO: YES NO ACRES IRR: 20
 BENEFICIAL USE: YES NO PORTION ALL TYPE Irrigation

IF PARTIAL USE, SKETCH OF LAND IRRIGATED.

 1/4 1/4 SEC

 1/4 SE 1/4 SEC 28



REMARKS: Orchard on drip @ 1 acre-foot / acre. Several houses in NE¹/₄ SE¹/₄.

SIGNATURE: 

DATE: 8/27/2020

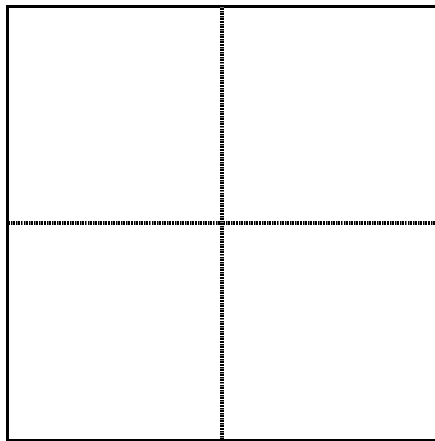
PUMPAGE INVENTORY FIELD REPORT

BASIN NO: 162 PERMIT NO: 19536 & 23471
 WELL: YES NO METER SER NO: 1240565
 PUMP: YES NO PUMP TYPE: Submersible
 MOTOR: YES NO MOTOR TYPE: _____
 METER: YES NO METER READ: 01868200
 PHOTO: YES NO ACRES IRR: 0
 BENEFICIAL USE: YES NO PORTION ALL TYPE _____

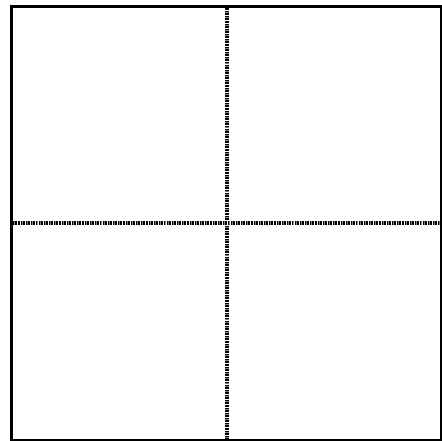
IF PARTIAL USE, SKETCH OF LAND IRRIGATED.

 1/4 1/4 SEC

 1/4 SE 1/4 SEC 12



 - IRR



REMARKS: _____

*** Meter reads in cubic feet**

SIGNATURE:  DATE: 8/6/2020

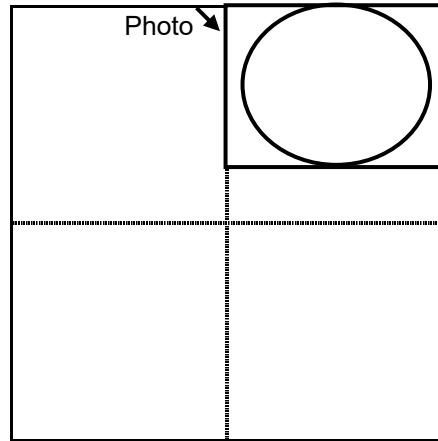
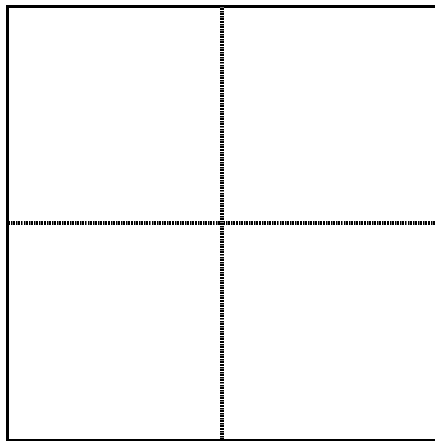
PUMPAGE INVENTORY FIELD REPORT

BASIN NO: 162 PERMIT NO: 20673, 75561, 75562 & 75563
 WELL: YES NO METER SER NO: _____
 PUMP: YES NO PUMP TYPE: Submersible
 MOTOR: YES NO MOTOR TYPE: _____
 METER: YES NO METER READ: _____
 PHOTO: YES NO ACRES IRR: 0
 BENEFICIAL USE: YES NO PORTION ALL TYPE _____

IF PARTIAL USE, SKETCH OF LAND IRRIGATED.

 1/4 1/4 SEC

 1/4 NE 1/4 SEC 16



REMARKS: *Meter removed/not visible

SIGNATURE: *Amos Jones* DATE: 8/20/2020

PUMPAGE INVENTORY FIELD REPORT

BASIN NO: 162

PERMIT NO: 21049

WELL: YES NO

METER SER NO: 100184306

PUMP: YES NO

PUMP TYPE: Submersible

MOTOR: YES NO

MOTOR TYPE: _____

METER: YES NO

METER READ: _____

PHOTO: YES NO

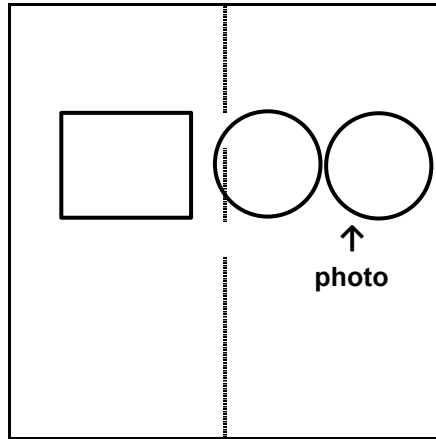

ACRES IRR: 0

BENEFICIAL USE: YES NO PORTION ALL TYPE _____

IF PARTIAL USE, SKETCH OF LAND IRRIGATED.

 1/4 1/4 SEC

 1/4 1/4 SEC 36



REMARKS: _____

SIGNATURE: *Amos Jones*

DATE: 8/12/2020

PUMPAGE INVENTORY FIELD REPORT

BASIN NO: 162

PERMIT NO: 21146

WELL: YES NO

METER SER NO: _____

PUMP: YES NO

PUMP TYPE: Submersible

MOTOR: YES NO

MOTOR TYPE: _____

METER: YES NO

METER READ: _____

PHOTO: YES NO

ACRES IRR: 15

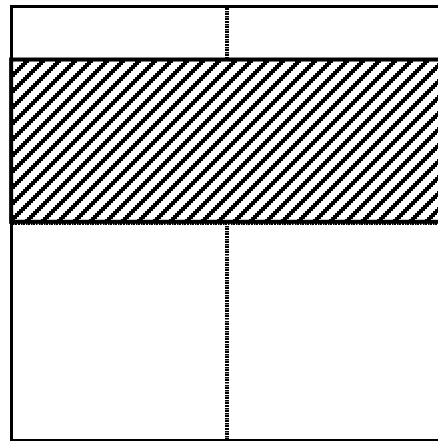
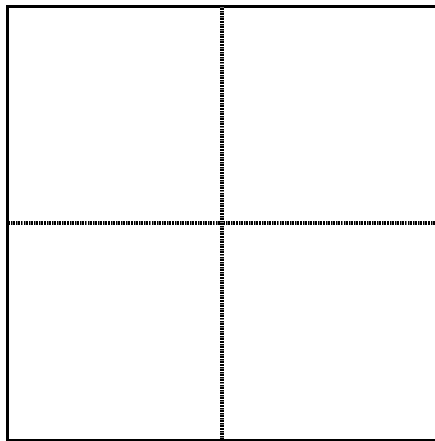
BENEFICIAL USE: YES NO

PORTION ALL TYPE Irrigation

IF PARTIAL USE, SKETCH OF LAND IRRIGATED.

 1/4 1/4 SEC

NE 1/4 SW 1/4 SEC 36



REMARKS: Wheel lines / Grass.

NIWR greater than permitted duty. 2020 = Duty.

SIGNATURE: *[Handwritten Signature]*

DATE: 8/12/2020

PUMPAGE INVENTORY FIELD REPORT

BASIN NO: 162

PERMIT NO: 21190

WELL: YES NO

METER SER NO: _____

PUMP: YES NO

PUMP TYPE: Turbine

MOTOR: YES NO

MOTOR TYPE: _____

METER: YES NO

METER READ: _____

PHOTO: YES NO

ACRES IRR: 0

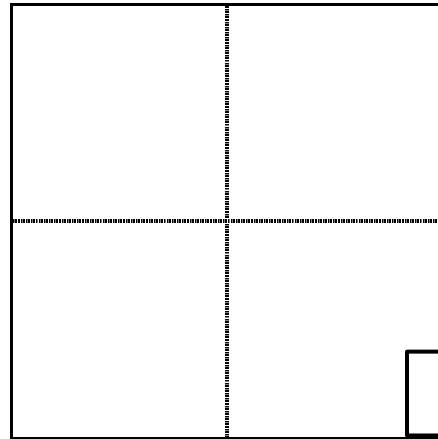
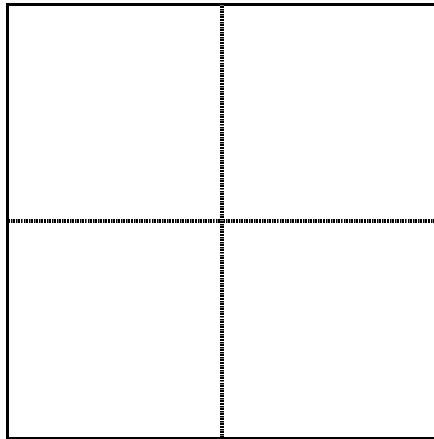
BENEFICIAL USE: YES NO

PORTION ALL TYPE _____

IF PARTIAL USE, SKETCH OF LAND IRRIGATED.

 1/4 1/4 SEC

 1/4 NW 1/4 SEC 15



REMARKS: _____

SIGNATURE: *Amos Jones*

DATE: 8/20/2020

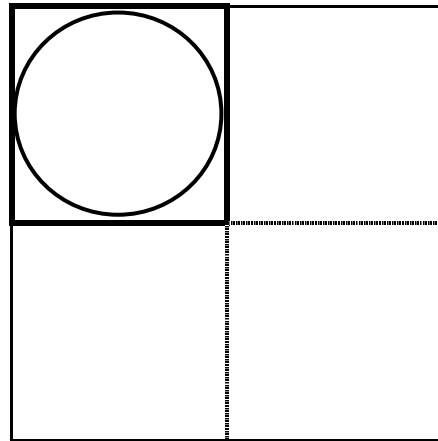
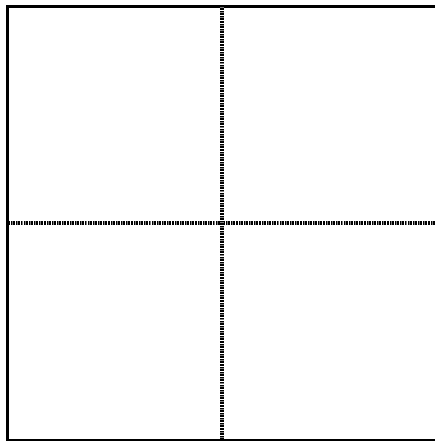
PUMPAGE INVENTORY FIELD REPORT

BASIN NO: 162 PERMIT NO: 21396, 75558, 75559 & 75560
 WELL: YES NO METER SER NO: 141293804
 PUMP: YES NO PUMP TYPE: Submersible
 MOTOR: YES NO MOTOR TYPE: _____
 METER: YES NO METER READ: _____
 PHOTO: YES NO ACRES IRR: 0
 BENEFICIAL USE: YES NO PORTION ALL TYPE _____

IF PARTIAL USE, SKETCH OF LAND IRRIGATED.

 1/4 1/4 SEC

 1/4 NE 1/4 SEC 16



REMARKS: _____

SIGNATURE: *Amos Jones* DATE: 8/20/2020

PUMPAGE INVENTORY FIELD REPORT

BASIN NO: 162

PERMIT NO: 21890

WELL: YES NO

METER SER NO: 100576306

PUMP: YES NO

PUMP TYPE: Submersible

MOTOR: YES NO

MOTOR TYPE: _____

METER: YES NO

METER READ: 298161000

PHOTO: YES NO

ACRES IRR: 10.81

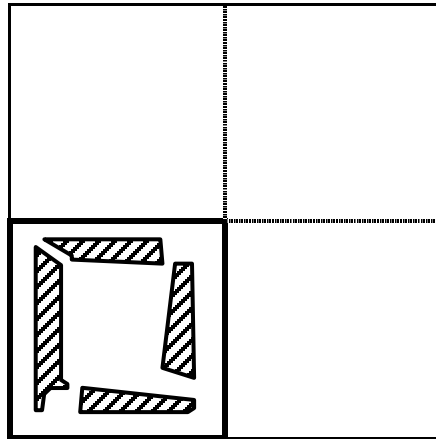
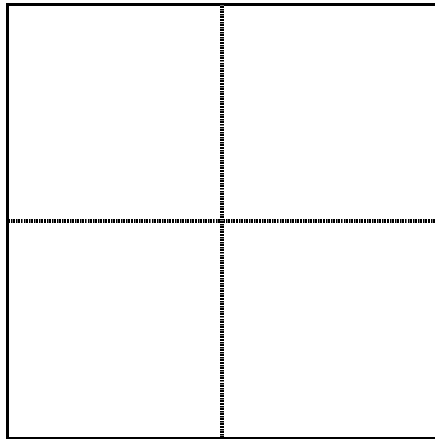
BENEFICIAL USE: YES NO

PORTION ALL TYPE Irrigation

IF PARTIAL USE, SKETCH OF LAND IRRIGATED.

 1/4 1/4 SEC

 1/4 NE 1/4 SEC 16



REMARKS: Small 4 hole golf course.

SIGNATURE: *Amos Jones*

DATE: 8/20/2020

PUMPAGE INVENTORY FIELD REPORT

BASIN NO: 162

PERMIT NO: 24079 & 82763-66

WELL: YES NO

METER SER NO: See inventory

PUMP: YES NO

PUMP TYPE: Submersible

MOTOR: YES NO

MOTOR TYPE: _____

METER: YES NO

METER READ: See inventory

PHOTO: YES NO

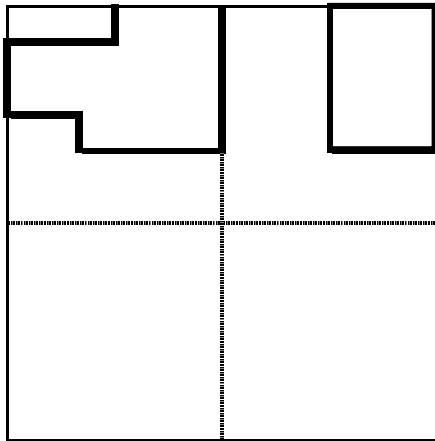
ACRES IRR: 0

BENEFICIAL USE: YES NO PORTION ALL TYPE _____


IF PARTIAL USE, SKETCH OF LAND IRRIGATED.

1/4 SW 1/4 SEC 7

1/4 NW 1/4 SEC 7



 - IRR Hemp



REMARKS: _____

SIGNATURE:  DATE: 8/6/2020

PUMPAGE INVENTORY FIELD REPORT

BASIN NO: 162

PERMIT NO: 24413

WELL: YES NO

METER SER NO: _____

PUMP: YES NO

PUMP TYPE: Submersible

MOTOR: YES NO

MOTOR TYPE: _____

METER: YES NO

METER READ: _____

PHOTO: YES NO

ACRES IRR: 18.04


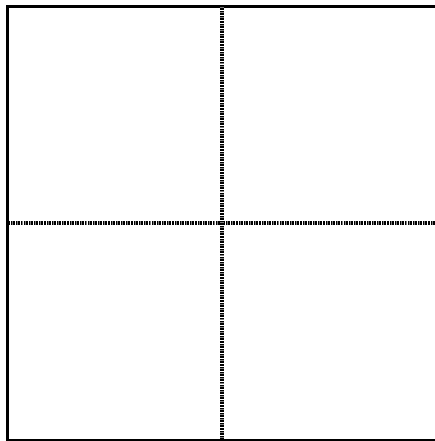
BENEFICIAL USE: YES NO

PORTION ALL TYPE Irrigation

IF PARTIAL USE, SKETCH OF LAND IRRIGATED.

 1/4 1/4 SEC

SW 1/4 SW 1/4 SEC 12



REMARKS: Pistachio trees on drip system.

SIGNATURE: *[Handwritten Signature]*

DATE: 8/18/2020

PUMPAGE INVENTORY FIELD REPORT

BASIN NO: 162

PERMIT NO: 24873A01

WELL: YES NO

METER SER NO: _____

PUMP: YES NO

PUMP TYPE: Submersible

MOTOR: YES NO

MOTOR TYPE: _____

METER: YES NO

METER READ: _____

PHOTO: YES NO

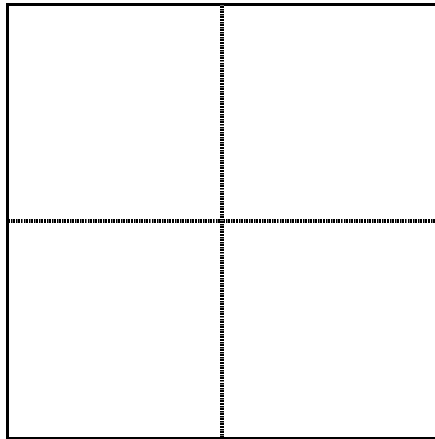
ACRES IRR: 0

BENEFICIAL USE: YES NO PORTION ALL TYPE _____

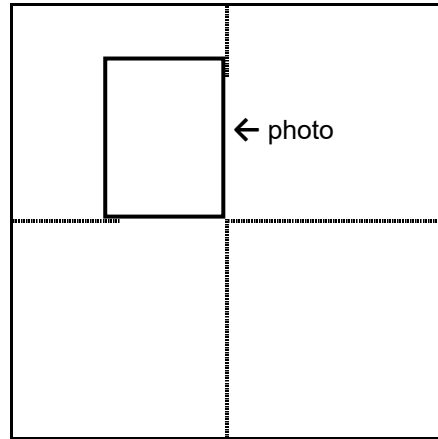
IF PARTIAL USE, SKETCH OF LAND IRRIGATED.

 1/4 1/4 SEC

SE 1/4 SW 1/4 SEC 19



- IRR



REMARKS: _____

SIGNATURE:

DATE: 8/6/2020

PUMPAGE INVENTORY FIELD REPORT

BASIN NO: 162

PERMIT NO: 24873A02

WELL: YES NO

METER SER NO: _____

PUMP: YES NO

PUMP TYPE: Submersible

MOTOR: YES NO

MOTOR TYPE: _____

METER: YES NO

METER READ: _____

PHOTO: YES NO

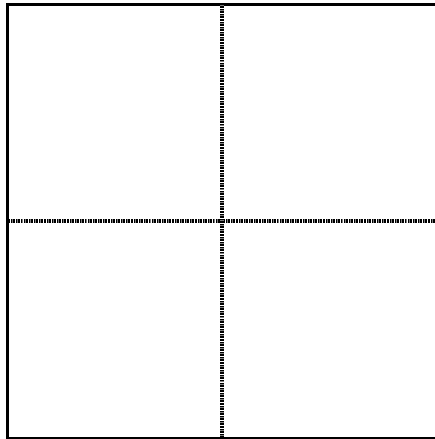
ACRES IRR: 0

BENEFICIAL USE: YES NO PORTION ALL TYPE _____

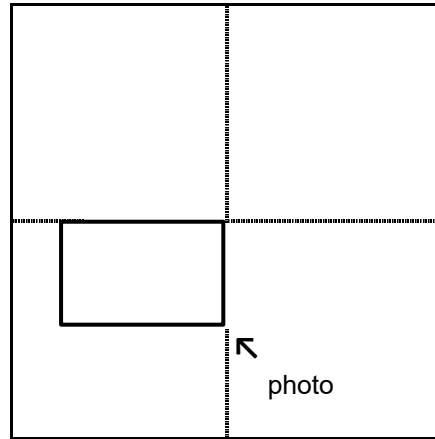
IF PARTIAL USE, SKETCH OF LAND IRRIGATED.

 1/4 1/4 SEC

NE 1/4 SW 1/4 SEC 19



- IRR



REMARKS: _____

SIGNATURE:

DATE: 8/6/2020

PUMPAGE INVENTORY FIELD REPORT

BASIN NO: 162

PERMIT NO: 24874

WELL: YES NO

METER SER NO: 17029867

PUMP: YES NO

PUMP TYPE: Submersible

MOTOR: YES NO

MOTOR TYPE: _____

METER: YES NO

METER READ: 06162900

PHOTO: YES NO

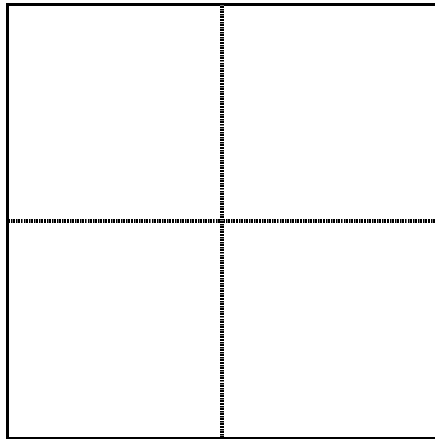
ACRES IRR: 0

BENEFICIAL USE: YES NO PORTION ALL TYPE _____

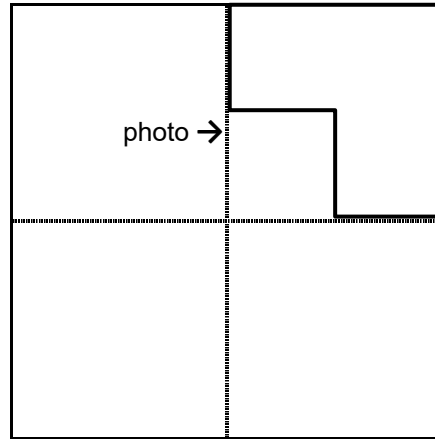
IF PARTIAL USE, SKETCH OF LAND IRRIGATED.

 1/4 1/4 SEC

SE 1/4 SW 1/4 SEC 19



- IRR
Hemp



REMARKS: _____

SIGNATURE:

DATE: 8/6/2020

PUMPAGE INVENTORY FIELD REPORT

BASIN NO: 162

PERMIT NO: 27097 & 45659

WELL: YES NO

METER SER NO: 150138004

PUMP: YES NO

PUMP TYPE: Submersible

MOTOR: YES NO

MOTOR TYPE: _____

METER: YES NO

METER READ: _____

PHOTO: YES NO

ACRES IRR: 0

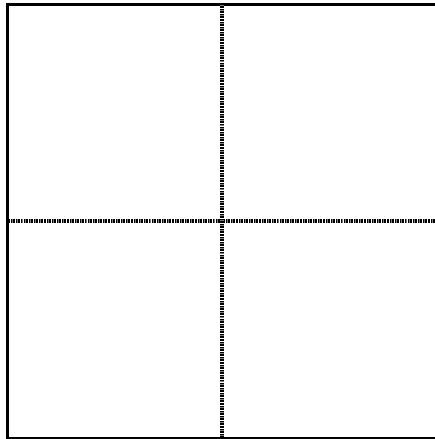
BENEFICIAL USE: YES NO PORTION ALL TYPE _____

IF PARTIAL USE, SKETCH OF LAND IRRIGATED.

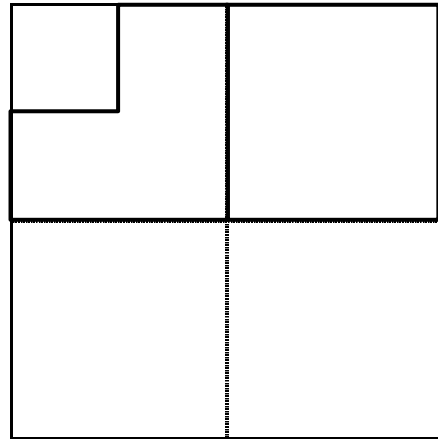
 1/4 1/4 SEC

NW 1/4 NE 1/4 SEC 1

photo



- IRR Hemp



REMARKS: _____

SIGNATURE: *Amos Jones*

DATE: 8/18/2020

PUMPAGE INVENTORY FIELD REPORT

BASIN NO: 162

PERMIT NO: 28201

WELL: YES NO

METER SER NO: 17038779

PUMP: YES NO

PUMP TYPE: Submersible

MOTOR: YES NO

MOTOR TYPE: _____

METER: YES NO

METER READ: 09589000

PHOTO: YES NO

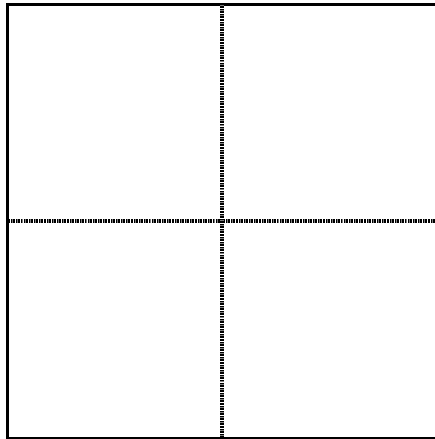
ACRES IRR: 0

BENEFICIAL USE: YES NO PORTION ALL TYPE _____

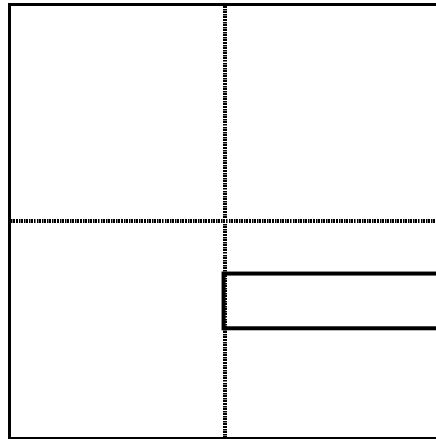
IF PARTIAL USE, SKETCH OF LAND IRRIGATED.

 1/4 1/4 SEC

SE 1/4 SE 1/4 SEC 14



 - IRR



REMARKS: _____

SIGNATURE: 

DATE: 8/12/2020

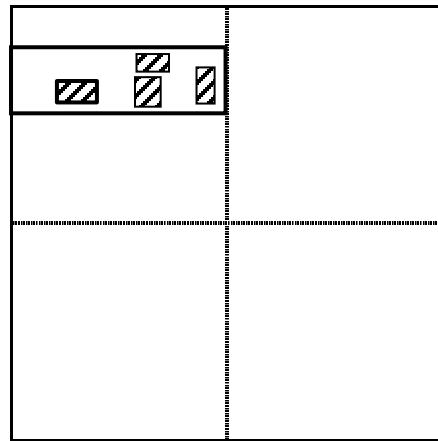
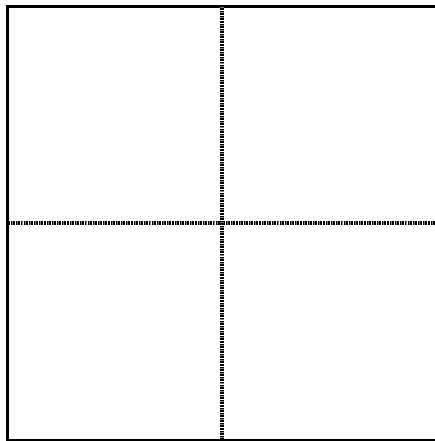
PUMPAGE INVENTORY FIELD REPORT

BASIN NO: 162 PERMIT NO: 29048
 WELL: YES NO METER SER NO: 64470259
 PUMP: YES NO PUMP TYPE: Submersible
 MOTOR: YES NO MOTOR TYPE: _____
 METER: YES NO METER READ: _____
 PHOTO: YES NO ACRES IRR: 1
 BENEFICIAL USE: YES NO PORTION ALL TYPE Irrigation

IF PARTIAL USE, SKETCH OF LAND IRRIGATED.

 1/4 1/4 SEC

NW 1/4 NW 1/4 SEC 7



REMARKS: Dwelling on a domestic well within POU.

Small trees, melons, peppers and corn.

SIGNATURE:  DATE: 8/4/2020

PUMPAGE INVENTORY FIELD REPORT

BASIN NO: 162

PERMIT NO: 29471

WELL: YES NO

METER SER NO: _____

PUMP: YES NO

PUMP TYPE: Submersible

MOTOR: YES NO

MOTOR TYPE: _____

METER: YES NO

METER READ: _____

PHOTO: YES NO

ACRES IRR: 0.2

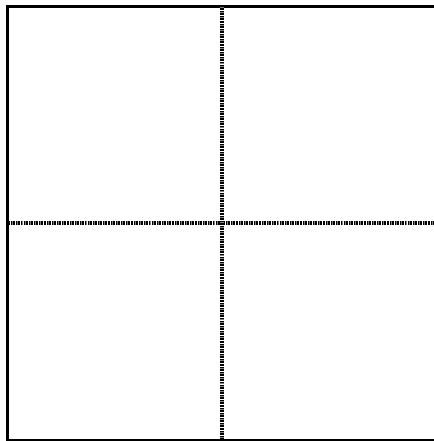
BENEFICIAL USE: YES NO

PORTION ALL TYPE Irrigation

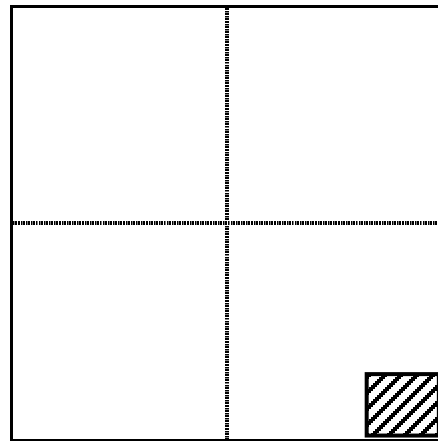
IF PARTIAL USE, SKETCH OF LAND IRRIGATED.

 1/4 1/4 SEC

NE 1/4 NW 1/4 SEC 1



 - IRR



REMARKS: Lawn & Trees.

2020 = Full Duty

SIGNATURE: 

DATE: 8/18/2020

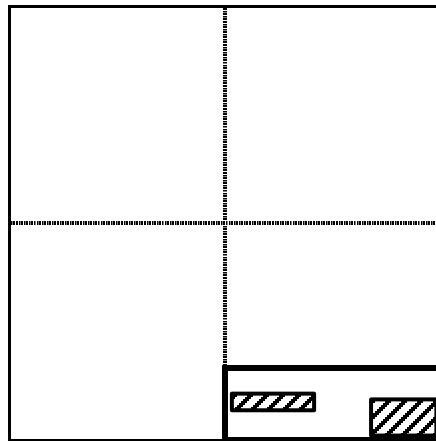
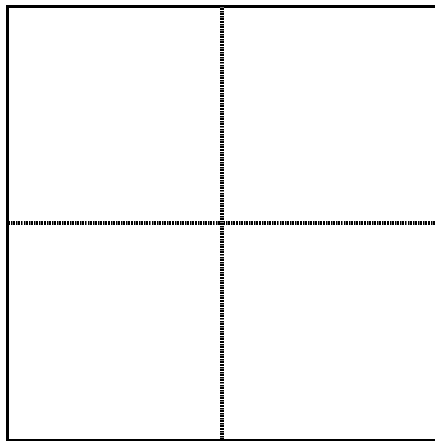
PUMPAGE INVENTORY FIELD REPORT

BASIN NO: 162 PERMIT NO: 29475
 WELL: YES NO METER SER NO: _____
 PUMP: YES NO PUMP TYPE: Submersible
 MOTOR: YES NO MOTOR TYPE: _____
 METER: YES NO METER READ: _____
 PHOTO: YES NO ACRES IRR: 1
 BENEFICIAL USE: YES NO PORTION ALL TYPE Irrigation

IF PARTIAL USE, SKETCH OF LAND IRRIGATED.

 1/4 1/4 SEC

SE 1/4 NW 1/4 SEC 1



REMARKS: Lawn & Trees. Sprinkler System.

2020 = NIWR 6.8 afa

SIGNATURE: 

DATE: 8/18/2020

PUMPAGE INVENTORY FIELD REPORT

BASIN NO: 162

PERMIT NO: 29659

WELL: YES NO

METER SER NO: 84437718

PUMP: YES NO

PUMP TYPE: Submersible

MOTOR: YES NO

MOTOR TYPE: _____

METER: YES NO

METER READ: _____

PHOTO: YES NO

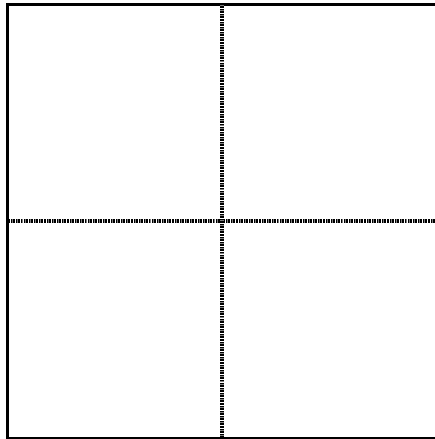
ACRES IRR: 0

BENEFICIAL USE: YES NO PORTION ALL TYPE _____

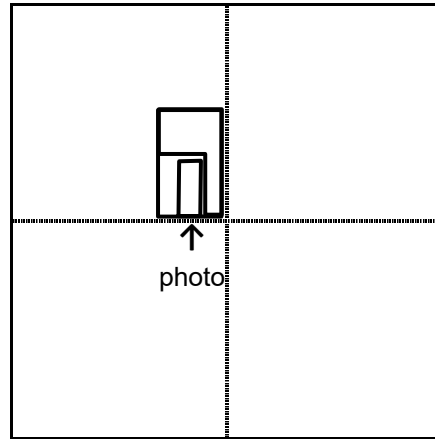
IF PARTIAL USE, SKETCH OF LAND IRRIGATED.

 1/4 1/4 SEC

SE 1/4 SW 1/4 SEC 18



 - IRR Grass



REMARKS: Small trees and 1 single family dwelling.

SIGNATURE: 

DATE: 8/6/2020

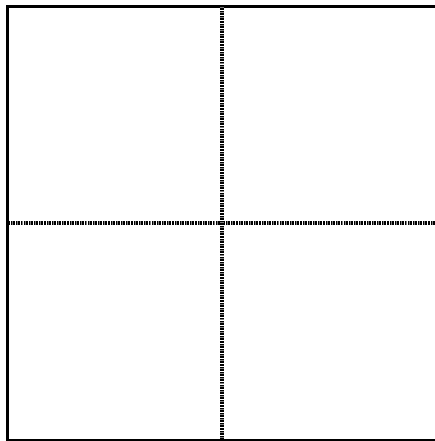
PUMPAGE INVENTORY FIELD REPORT

BASIN NO: <u> 162 </u> WELL: YES <u> X </u> NO <u> </u> PUMP: YES <u> X </u> NO <u> </u> MOTOR: YES <u> </u> NO <u> </u> METER: YES <u> X </u> NO <u> </u> PHOTO: YES <u> </u> NO <u> X </u>	PERMIT NO: <u> 29916, 83990 </u> <u> & 88498T </u> METER SER NO: <u> 15082106 </u> PUMP TYPE: <u> Submersible </u> MOTOR TYPE: <u> </u> METER READ: <u> 34231900 </u> ACRES IRR: <u> 1 </u> BENEFICIAL USE: YES <u> X </u> NO <u> </u> PORTION <u> </u> ALL <u> X </u> TYPE <u> Irrigation </u>
--	---

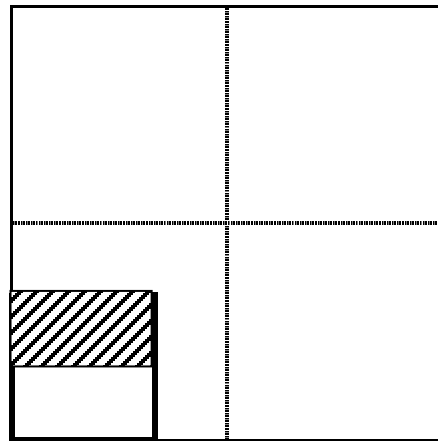
IF PARTIAL USE, SKETCH OF LAND IRRIGATED.

 1/4 1/4 SEC

 SW 1/4 **SW** 1/4 SEC **8**



- IRR



REMARKS: **1 home, empty pond and lawn on 1 acre.**

 Permit 88498T - Well not visible

SIGNATURE: *Amos Jones*

DATE: **8/20/2020**

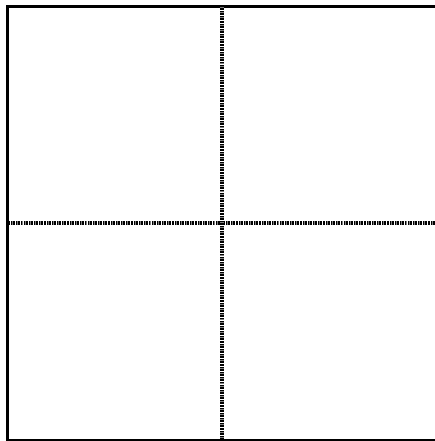
PUMPAGE INVENTORY FIELD REPORT

BASIN NO: 162 PERMIT NO: 32913
 WELL: YES NO METER SER NO: _____
 PUMP: YES NO PUMP TYPE: Submersible
 MOTOR: YES NO MOTOR TYPE: _____
 METER: YES NO METER READ: _____
 PHOTO: YES NO ACRES IRR: 1.5
 BENEFICIAL USE: YES NO PORTION ALL TYPE Irrigation

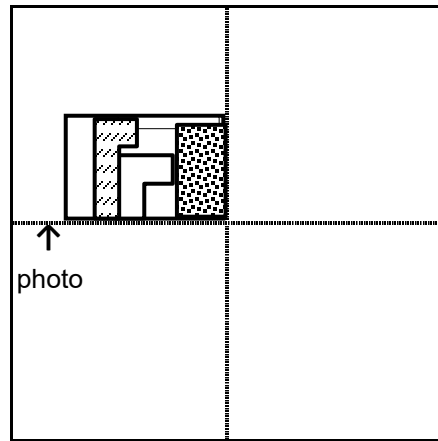
IF PARTIAL USE, SKETCH OF LAND IRRIGATED.

 1/4 1/4 SEC

SW 1/4 SW 1/4 SEC 18



- IRR Hemp
- IRR Grass



REMARKS: _____

0.5 acre lawn and trees / sprinkler system. NIWR = 2.40 afa

1.0 acre Industrial Hemp / drip irrigation @ 3 acre-feet / acre = 3.00 afa

2020 = 5.40 afa

SIGNATURE:

DATE: 8/6/2020

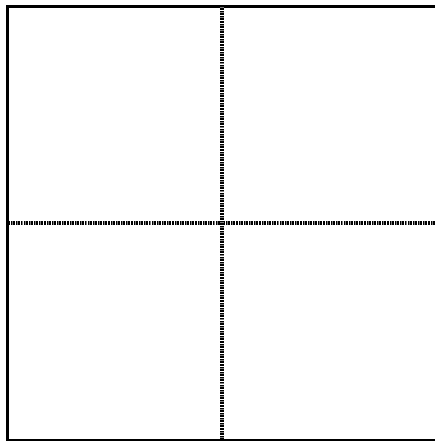
PUMPAGE INVENTORY FIELD REPORT

BASIN NO: 162 PERMIT NO: 34959, 73376 & 73377
 WELL: YES NO METER SER NO: 00983507
 PUMP: YES NO PUMP TYPE: Submersible
 MOTOR: YES NO MOTOR TYPE: _____
 METER: YES NO METER READ: 16315200
 PHOTO: YES NO ACRES IRR: 3.0
 BENEFICIAL USE: YES NO PORTION ALL TYPE Irrigation


IF PARTIAL USE, SKETCH OF LAND IRRIGATED.

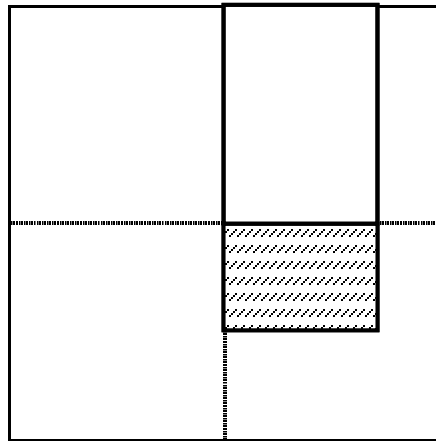
 1/4 1/4 SEC

SW 1/4 NE 1/4 SEC 1



 - IRR
Hemp

 - IRR
Pasture
Grass



REMARKS: Low managed pasture grass / Sprinkler system.

SIGNATURE:  DATE: 8/18/2020

PUMPAGE INVENTORY FIELD REPORT

BASIN NO: 162

PERMIT NO: 35517

WELL: YES NO

METER SER NO: _____

PUMP: YES NO

PUMP TYPE: Submersible

MOTOR: YES NO

MOTOR TYPE: _____

METER: YES NO

METER READ: _____

PHOTO: YES NO

ACRES IRR: 17.5

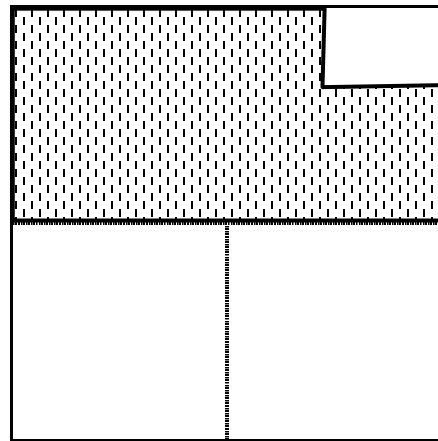
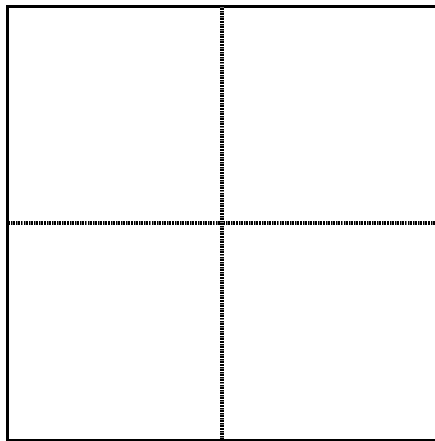
BENEFICIAL USE: YES NO

PORTION ALL TYPE Irrigation

IF PARTIAL USE, SKETCH OF LAND IRRIGATED.

 1/4 1/4 SEC

SE 1/4 NE 1/4 SEC 18



REMARKS: Pistachio and Mondale trees.

SIGNATURE: 

DATE: 8/6/2020

PUMPAGE INVENTORY FIELD REPORT

BASIN NO: 162

PERMIT NO: 43478

WELL: YES NO

METER SER NO: 00983328

PUMP: YES NO

PUMP TYPE: Submersible

MOTOR: YES NO

MOTOR TYPE: _____

METER: YES NO

METER READ: 06132800

PHOTO: YES NO


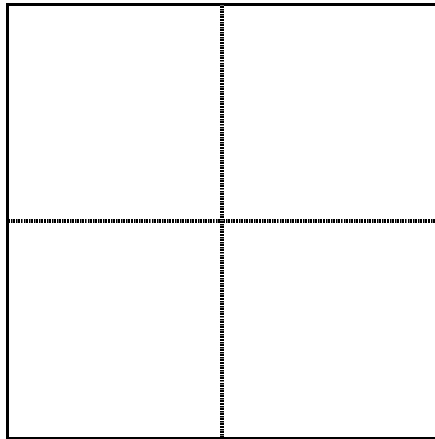
ACRES IRR: 0

BENEFICIAL USE: YES NO PORTION ALL TYPE _____

IF PARTIAL USE, SKETCH OF LAND IRRIGATED.

 1/4 1/4 SEC

 1/4 1/4 SEC



REMARKS: _____

SIGNATURE: *Amos Jones*

DATE: 8/12/2020

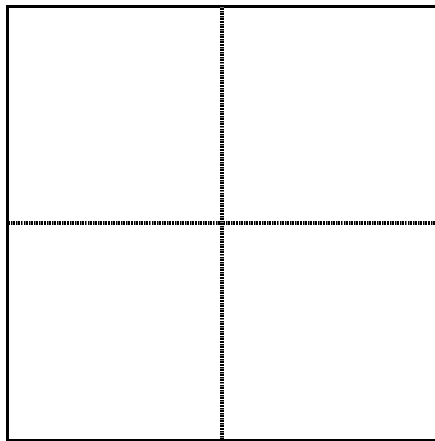
PUMPAGE INVENTORY FIELD REPORT



BASIN NO: 162 PERMIT NO: 44650
 WELL: YES NO METER SER NO: 63052437
 PUMP: YES NO PUMP TYPE: Submersible
 MOTOR: YES NO MOTOR TYPE: _____
 METER: YES NO METER READ: _____
 PHOTO: YES NO ACRES IRR: 3.01
 BENEFICIAL USE: YES NO PORTION ALL TYPE Irrigation

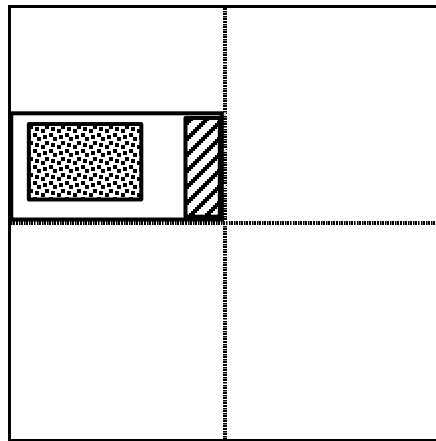
IF PARTIAL USE, SKETCH OF LAND IRRIGATED.

 1/4 1/4 SEC

SW 1/4 NE 1/4 SEC 1



 - IRR Trees
 - IRR Orchard



REMARKS: Pistachio orchard, trees and 1 home

SIGNATURE:  DATE: 8/18/2020

PUMPAGE INVENTORY FIELD REPORT

BASIN NO: 162

PERMIT NO: 46024

WELL: YES NO

METER SER NO: [Not visible]

PUMP: YES NO

PUMP TYPE: Submersible

MOTOR: YES NO

MOTOR TYPE: _____

METER: YES NO

METER READ: _____

PHOTO: YES NO

ACRES IRR: 1

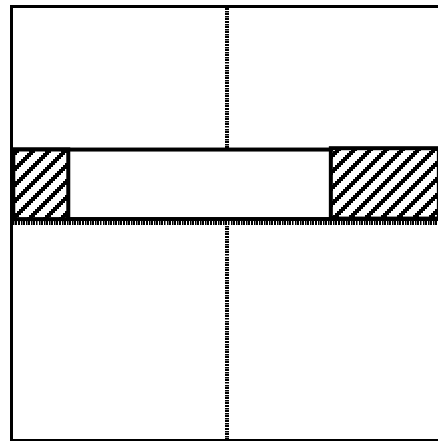
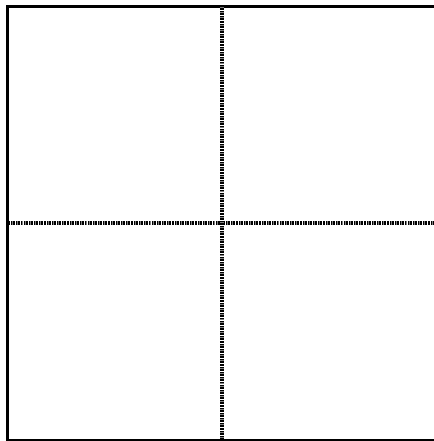
BENEFICIAL USE: YES NO

PORTION ALL TYPE Irrigation

IF PARTIAL USE, SKETCH OF LAND IRRIGATED.

 1/4 1/4 SEC

SW 1/4 NW 1/4 SEC 18



REMARKS: 1 Home, Conifers & Lawn.

SIGNATURE: 

DATE: 8/6/2020

PUMPAGE INVENTORY FIELD REPORT

BASIN NO: 162

PERMIT NO: [46621] & 57787

WELL: YES NO

METER SER NO: 913792

PUMP: YES NO

PUMP TYPE: Submersible

MOTOR: YES NO

MOTOR TYPE: _____

METER: YES NO

METER READ: _____

PHOTO: YES NO

ACRES IRR: 3

BENEFICIAL USE: YES NO

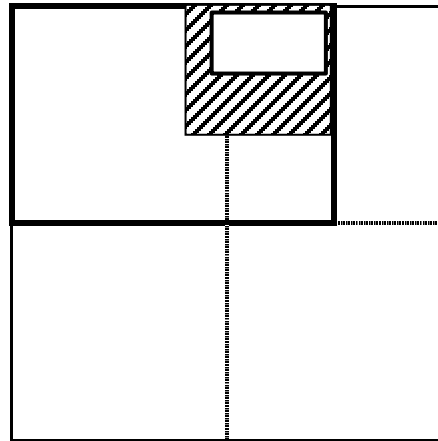
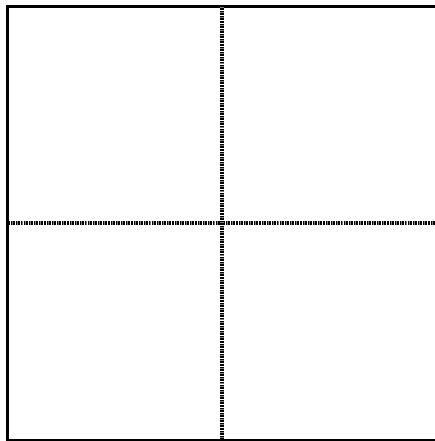
PORTION ALL

TYPE Irrigation

IF PARTIAL USE, SKETCH OF LAND IRRIGATED.

 1/4 1/4 SEC

NW 1/4 SE 1/4 SEC 13



REMARKS: _____

Permit 46621 - Manner of Use is Commercial

SIGNATURE: 

DATE: 8/18/2020

PUMPAGE INVENTORY FIELD REPORT

BASIN NO: 162

PERMIT NO: 46808

WELL: YES NO

METER SER NO: 54156994

PUMP: YES NO

PUMP TYPE: Submersible

MOTOR: YES NO

MOTOR TYPE: _____

METER: YES NO

METER READ: _____

PHOTO: YES NO

ACRES IRR: 3.91

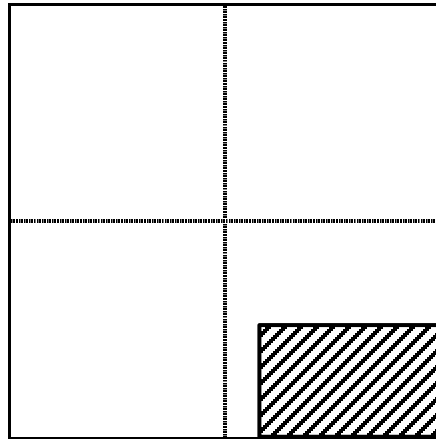
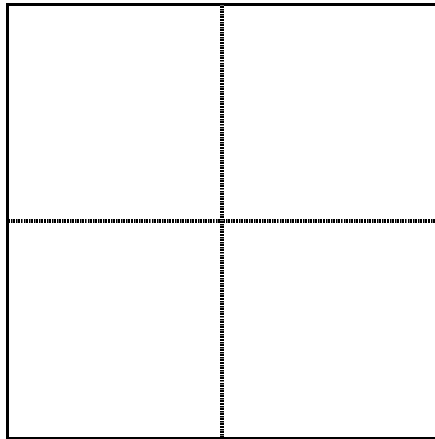
BENEFICIAL USE: YES NO

PORTION ALL TYPE Irrigation

IF PARTIAL USE, SKETCH OF LAND IRRIGATED.

 1/4 1/4 SEC

NE 1/4 NE 1/4 SEC 5



REMARKS: Conifer Trees and Pasture.

SIGNATURE: *Amos Jones*

DATE: 8/20/2020

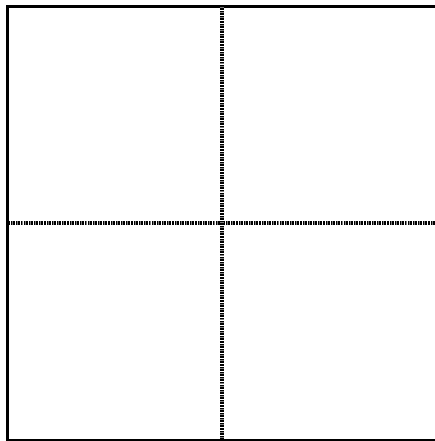
PUMPAGE INVENTORY FIELD REPORT



BASIN NO: 162 PERMIT NO: 49438
 WELL: YES NO METER SER NO: 64595409
 PUMP: YES NO PUMP TYPE: Submersible
 MOTOR: YES NO MOTOR TYPE: _____
 METER: YES NO METER READ: _____
 PHOTO: YES NO ACRES IRR: 0.7
 BENEFICIAL USE: YES NO PORTION ALL TYPE Irrigation

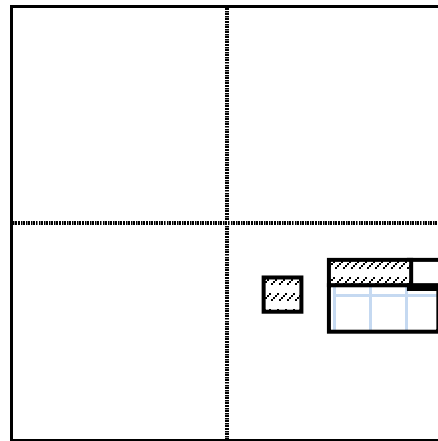
IF PARTIAL USE, SKETCH OF LAND IRRIGATED.

 1/4 1/4 SEC

NE 1/4 NW 1/4 SEC 7



 - IRR Grass
 - IRR Hemp



REMARKS: Trees & Pasture Grass / Sprinkler System

SIGNATURE:  DATE: 8/4/2020

PUMPAGE INVENTORY FIELD REPORT

BASIN NO: 162

PERMIT NO: 50327

WELL: YES NO

METER SER NO: 96488916

PUMP: YES NO

PUMP TYPE: Submersible

MOTOR: YES NO

MOTOR TYPE: _____

METER: YES NO

METER READ: _____

PHOTO: YES NO

ACRES IRR: 3.5

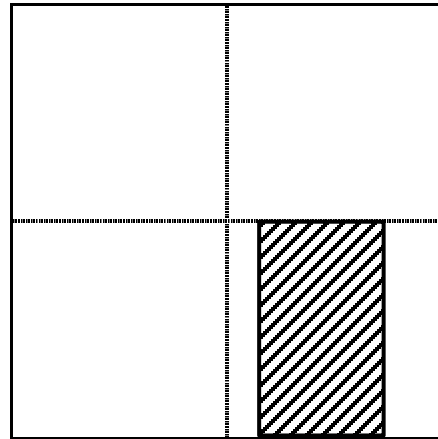
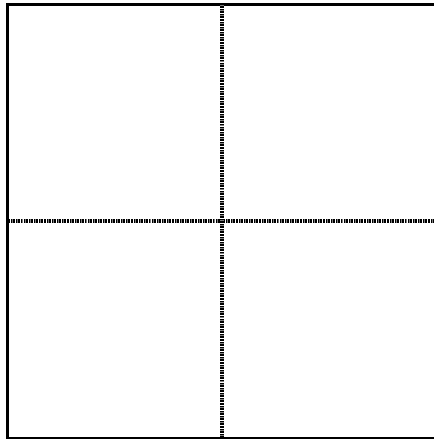
BENEFICIAL USE: YES NO

PORTION ALL TYPE Irrigation

IF PARTIAL USE, SKETCH OF LAND IRRIGATED.

 1/4 1/4 SEC

SW 1/4 NE 1/4 SEC 12



REMARKS: Pistachio trees

SIGNATURE: *[Signature]*

DATE: 8/18/2020

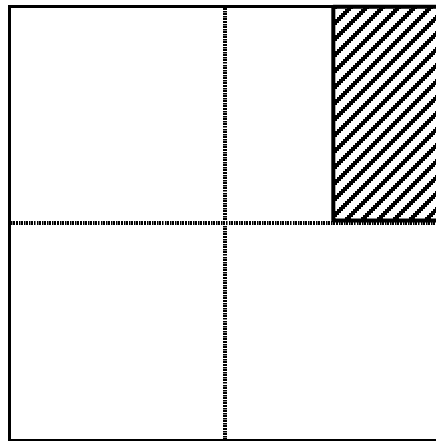
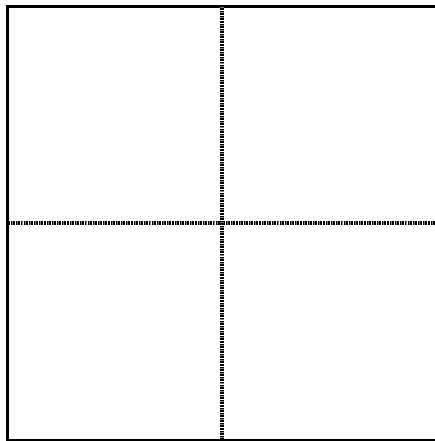
PUMPAGE INVENTORY FIELD REPORT

BASIN NO: 162 PERMIT NO: 50944 & 55850
 WELL: YES NO METER SER NO: 082018000534
 PUMP: YES NO PUMP TYPE: Submersible
 MOTOR: YES NO MOTOR TYPE: _____
 METER: YES NO METER READ: 11113253
 PHOTO: YES NO ACRES IRR: 4
 BENEFICIAL USE: YES NO PORTION ALL TYPE Irrigation

IF PARTIAL USE, SKETCH OF LAND IRRIGATED.

 1/4 1/4 SEC

NE 1/4 SE 1/4 SEC 33



REMARKS: Tree Windbreak

Turf Grass, Fruit Trees, Garden Vegetables and Fruits

SIGNATURE: *Amos Jones*

DATE: 8/25/2020

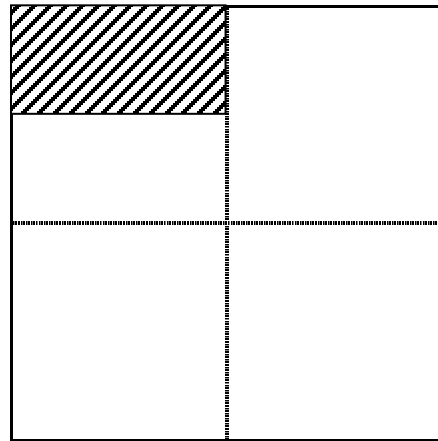
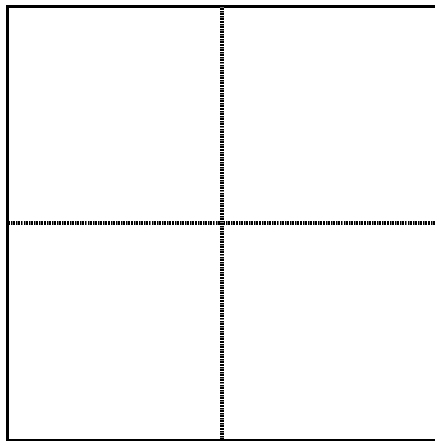
PUMPAGE INVENTORY FIELD REPORT

BASIN NO: 162 PERMIT NO: 52864
 WELL: YES NO METER SER NO: 81968264
 PUMP: YES NO PUMP TYPE: Submersible
 MOTOR: YES NO MOTOR TYPE: _____
 METER: YES NO METER READ: _____
 PHOTO: YES NO ACRES IRR: 5
 BENEFICIAL USE: YES NO PORTION ALL TYPE Irrigation

IF PARTIAL USE, SKETCH OF LAND IRRIGATED.

 1/4 1/4 SEC

SE 1/4 NW 1/4 SEC 1



REMARKS: Pistachio trees w/ drip irrigation.

Same POD as 45507 & 82581, but separately metered.

SIGNATURE: 

DATE: 8/18/2020

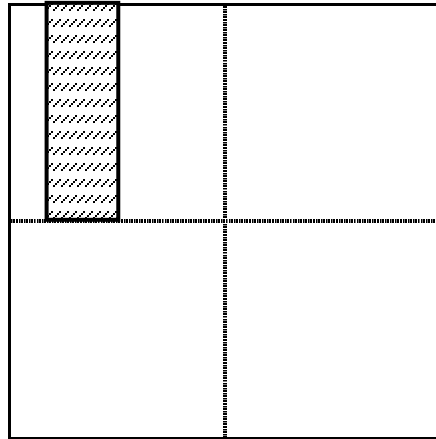
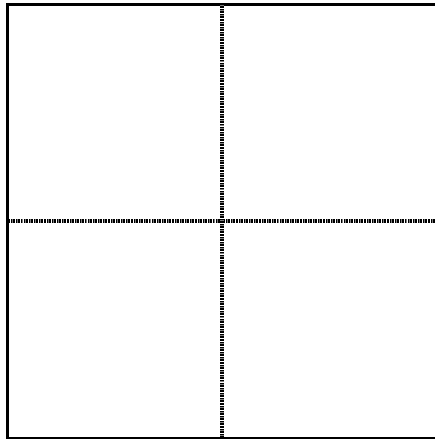
PUMPAGE INVENTORY FIELD REPORT

BASIN NO: 162 PERMIT NO: 52885
 WELL: YES NO METER SER NO: 9037523
 PUMP: YES NO PUMP TYPE: Submersible
 MOTOR: YES NO MOTOR TYPE: _____
 METER: YES NO METER READ: _____
 PHOTO: YES NO ACRES IRR: 2
 BENEFICIAL USE: YES NO PORTION ALL TYPE Irrigation

IF PARTIAL USE, SKETCH OF LAND IRRIGATED.

 1/4 1/4 SEC

NW 1/4 NE 1/4 SEC 7



REMARKS: Sudan Grass / Sprinkler System

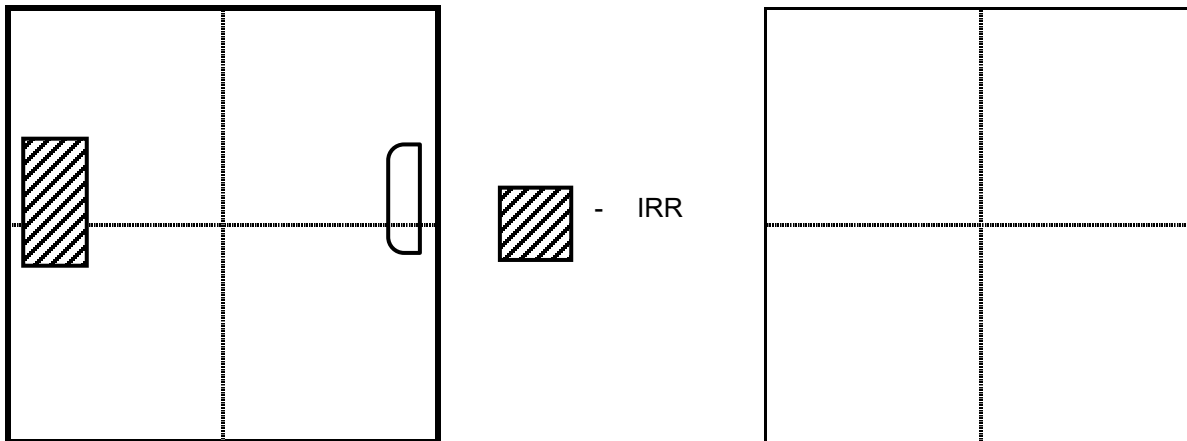
SIGNATURE: *[Signature]* DATE: 8/20/2020

PUMPAGE INVENTORY FIELD REPORT

BASIN NO: 162 PERMIT NO: 57107
 WELL: YES NO METER SER NO: 9072441
 PUMP: YES NO PUMP TYPE: Submersible
 MOTOR: YES NO MOTOR TYPE: _____
 METER: YES NO METER READ: _____
 PHOTO: YES NO ACRES IRR: 3
 BENEFICIAL USE: YES NO PORTION ALL TYPE Irrigation

IF PARTIAL USE, SKETCH OF LAND IRRIGATED.

SE 1/4 NE 1/4 SEC 30 _____ 1/4 _____ 1/4 SEC _____



REMARKS: Trees, Brush & Bamboo

SIGNATURE: *Amicus Jones* DATE: 8/18/2020

PUMPAGE INVENTORY FIELD REPORT

BASIN NO: 162

PERMIT NO: 57179

WELL: YES NO

METER SER NO: 61869934

PUMP: YES NO

PUMP TYPE: Submersible

MOTOR: YES NO

MOTOR TYPE: _____

METER: YES NO

METER READ: _____

PHOTO: YES NO


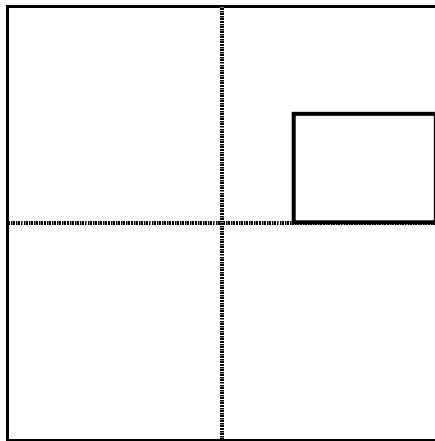
ACRES IRR: 0

BENEFICIAL USE: YES NO PORTION ALL TYPE _____

IF PARTIAL USE, SKETCH OF LAND IRRIGATED.

SW 1/4 SW 1/4 SEC 30

____ 1/4 ____ 1/4 SEC ____



REMARKS: 1 Home, 2 Storage Garages and Trees.

SIGNATURE: *[Handwritten Signature]*

DATE: 8/25/2020

PUMPAGE INVENTORY FIELD REPORT

BASIN NO: 162

PERMIT NO: 57700

WELL: YES NO

METER SER NO: 190440404

PUMP: YES NO

PUMP TYPE: Submersible

MOTOR: YES NO

MOTOR TYPE: _____

METER: YES NO

METER READ: 00891900

PHOTO: YES NO

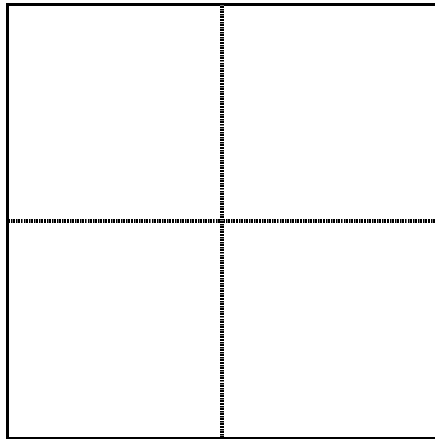
ACRES IRR: 0

BENEFICIAL USE: YES NO PORTION ALL TYPE _____

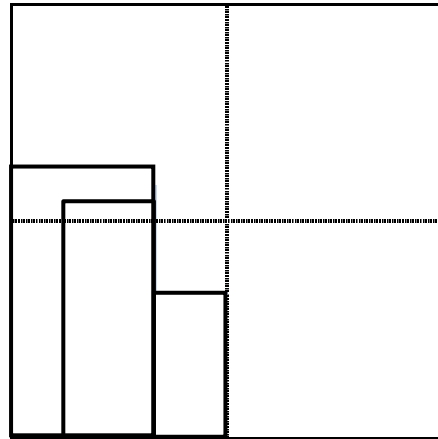
IF PARTIAL USE, SKETCH OF LAND IRRIGATED.

 1/4 1/4 SEC

SW 1/4 SW 1/4 SEC 31



 - IRR Hemp



REMARKS: _____

SIGNATURE: 

DATE: 8/12/2020

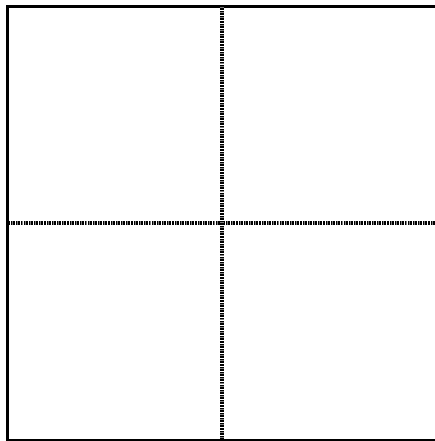
PUMPAGE INVENTORY FIELD REPORT



BASIN NO: 162 PERMIT NO: 57989 & 77249
 WELL: YES NO METER SER NO: 73808027
 PUMP: YES NO PUMP TYPE: Submersible
 MOTOR: YES NO MOTOR TYPE: _____
 METER: YES NO METER READ: _____
 PHOTO: YES NO ACRES IRR: 1
 BENEFICIAL USE: YES NO PORTION ALL TYPE Irrigation

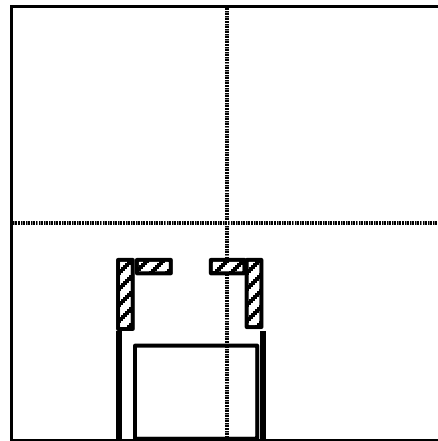
IF PARTIAL USE, SKETCH OF LAND IRRIGATED.

 1/4 1/4 SEC

 1/4 **SW** 1/4 SEC **31**



 - IRR Trees
 - IRR Hemp



REMARKS: Tree lines / Drip Irrigation

SIGNATURE:  DATE: 8/12/2020

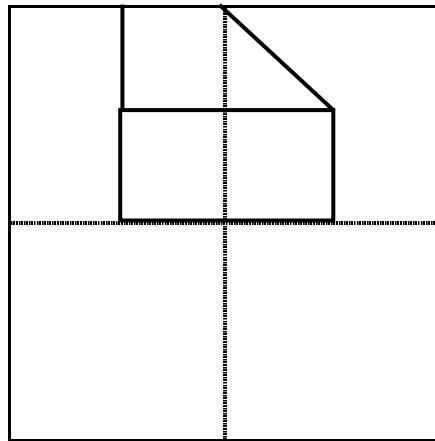
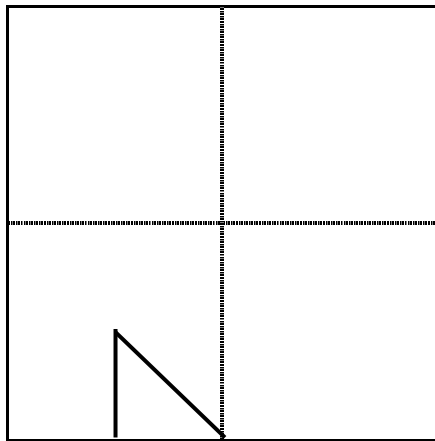
PUMPAGE INVENTORY FIELD REPORT

BASIN NO: 162 PERMIT NO: 58387
 WELL: YES NO METER SER NO: 99581918
 PUMP: YES NO PUMP TYPE: Submersible
 MOTOR: YES NO MOTOR TYPE: _____
 METER: YES NO METER READ: _____
 PHOTO: YES NO ACRES IRR: 0
 BENEFICIAL USE: YES NO PORTION ALL TYPE _____

IF PARTIAL USE, SKETCH OF LAND IRRIGATED.

NW 1/4 SW 1/4 SEC 34

SW 1/4 SW 1/4 SEC 34



REMARKS: 1 home & 1 vacant commercial building

SIGNATURE: DATE: 8/25/2020

PUMPAGE INVENTORY FIELD REPORT

BASIN NO: 162

PERMIT NO: 58621

WELL: YES NO

METER SER NO: 160411703

PUMP: YES NO

PUMP TYPE: Submersible

MOTOR: YES NO

MOTOR TYPE: _____

METER: YES NO

METER READ: _____

PHOTO: YES NO

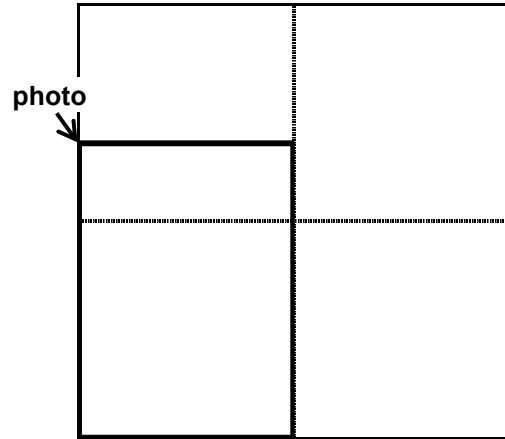
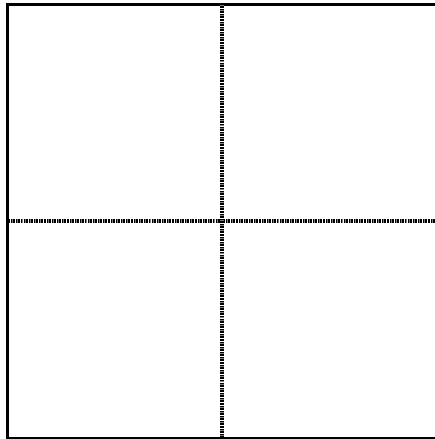
ACRES IRR: 0

BENEFICIAL USE: YES NO PORTION ALL TYPE _____

IF PARTIAL USE, SKETCH OF LAND IRRIGATED.

 1/4 1/4 SEC

SE 1/4 SW 1/4 SEC 31



REMARKS: _____

SIGNATURE: *Amos Jones*

DATE: 8/12/2020

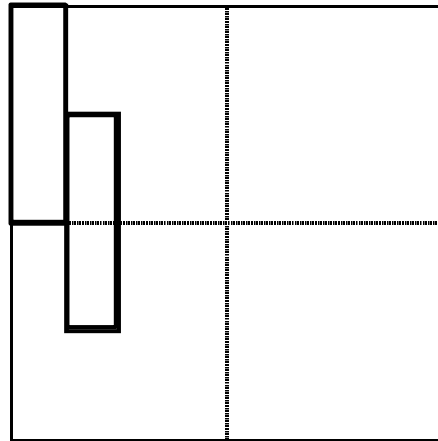
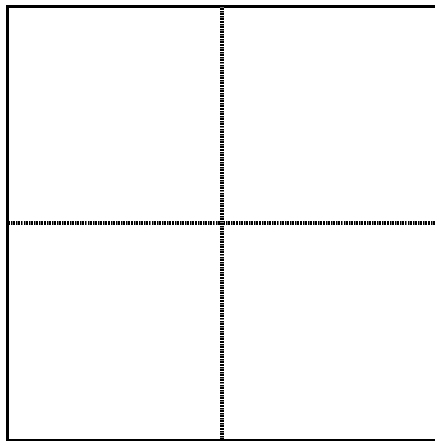
PUMPAGE INVENTORY FIELD REPORT

BASIN NO: 162 PERMIT NO: 59994
64424 & 87126
 WELL: YES NO METER SER NO: 414530
 PUMP: YES NO PUMP TYPE: Submersible
 MOTOR: YES NO MOTOR TYPE: _____
 METER: YES NO METER READ: _____
 PHOTO: YES NO ACRES IRR: 0
 BENEFICIAL USE: YES NO PORTION ALL TYPE _____

IF PARTIAL USE, SKETCH OF LAND IRRIGATED.

 1/4 1/4 SEC

NE 1/4 SW 1/4 SEC 31



REMARKS: _____

Permit 59994 - Abrogated

SIGNATURE: *Amos Jones*

DATE: 8/12/2020

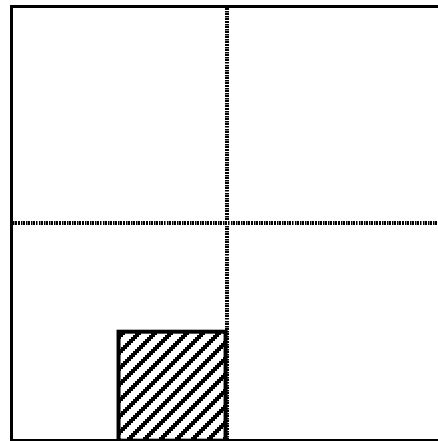
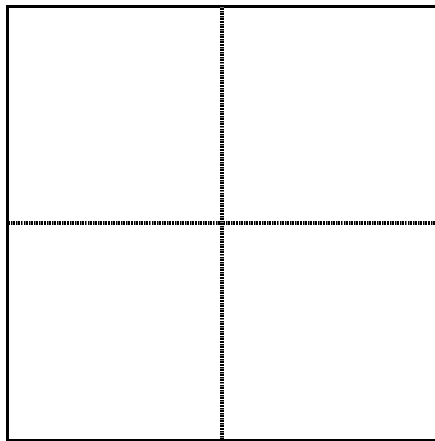
PUMPAGE INVENTORY FIELD REPORT

BASIN NO: 162 PERMIT NO: 60528
 WELL: YES NO METER SER NO: 62749243
 PUMP: YES NO PUMP TYPE: Submersible
 MOTOR: YES NO MOTOR TYPE: _____
 METER: YES NO METER READ: _____
 PHOTO: YES NO ACRES IRR: 2.0
 BENEFICIAL USE: YES NO PORTION ALL TYPE Irrigation

IF PARTIAL USE, SKETCH OF LAND IRRIGATED.

 1/4 1/4 SEC

SE 1/4 SE 1/4 SEC 5



REMARKS: Trees and Lawn

SIGNATURE: *Amicus Jones* DATE: 8/4/2020

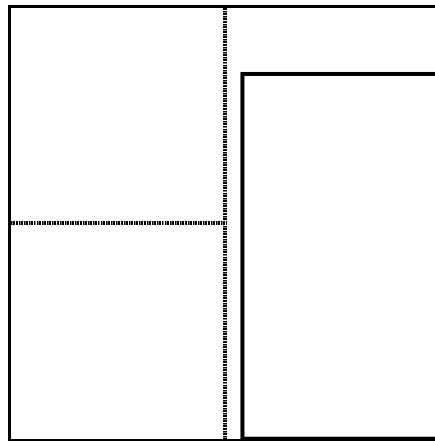
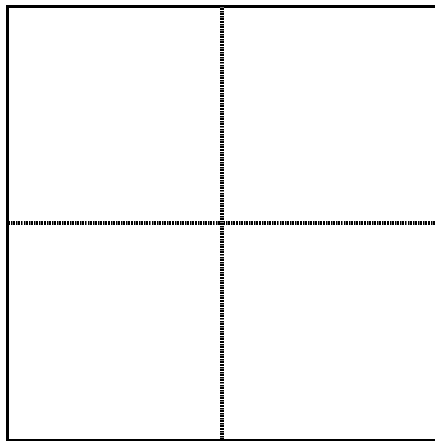
PUMPAGE INVENTORY FIELD REPORT

BASIN NO: 162 PERMIT NO: 60765 & 64548
 WELL: YES NO METER SER NO: 071180903
 PUMP: YES NO PUMP TYPE: Submersible
 MOTOR: YES NO MOTOR TYPE: _____
 METER: YES NO METER READ: 8969230
 PHOTO: YES NO ACRES IRR: 0
 BENEFICIAL USE: YES NO PORTION ALL TYPE _____

IF PARTIAL USE, SKETCH OF LAND IRRIGATED.

 1/4 1/4 SEC

NW 1/4 SE 1/4 SEC 25



REMARKS: _____

SIGNATURE: *Amos Jones* DATE: 8/6/2020

PUMPAGE INVENTORY FIELD REPORT

BASIN NO: 162

PERMIT NO: 60911

WELL: YES NO

METER SER NO: 1184080

PUMP: YES NO

PUMP TYPE: Submersible

MOTOR: YES NO

MOTOR TYPE: _____

METER: YES NO

METER READ: _____

PHOTO: YES NO

ACRES IRR: 2.12

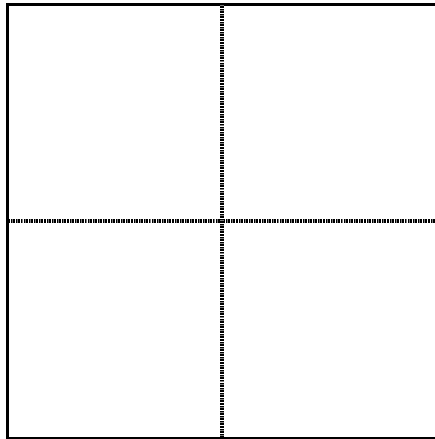
BENEFICIAL USE: YES NO

PORTION ALL TYPE Irrigation

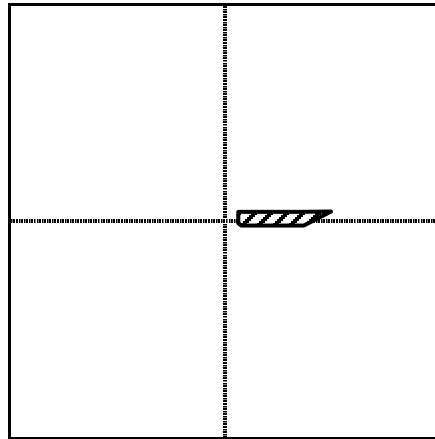
IF PARTIAL USE, SKETCH OF LAND IRRIGATED.

 1/4 1/4 SEC

 1/4 1/4 SEC 16



 - IRR



REMARKS: _____

Bridger Park

SIGNATURE: 

DATE: 8/4/2020

PUMPAGE INVENTORY FIELD REPORT

BASIN NO: 162

PERMIT NO: 62254 & 62255

WELL: YES NO

METER SER NO: 980807004

PUMP: YES NO

PUMP TYPE: Submersible

MOTOR: YES NO

MOTOR TYPE: _____

METER: YES NO

METER READ: _____

PHOTO: YES NO

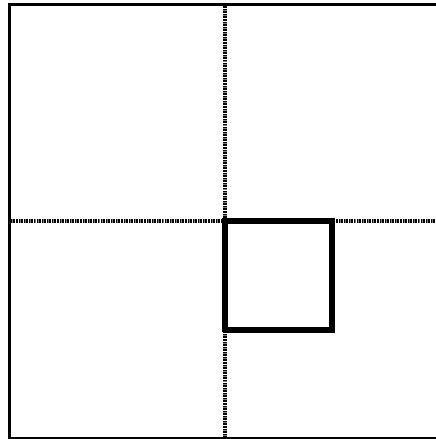
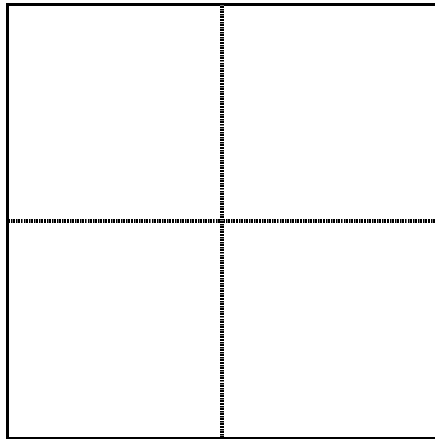
ACRES IRR: 0

BENEFICIAL USE: YES NO PORTION ALL TYPE _____

IF PARTIAL USE, SKETCH OF LAND IRRIGATED.

 1/4 1/4 SEC

 1/4 1/4 SEC 13



REMARKS: Gravel pit. Permit 62255 - QM

SIGNATURE: *Amos Jones*

DATE: 8/27/2020

PUMPAGE INVENTORY FIELD REPORT

BASIN NO: 162

PERMIT NO: 63612

WELL: YES NO

METER SER NO: 181124703

PUMP: YES NO

PUMP TYPE: Submersible

MOTOR: YES NO

MOTOR TYPE: _____

METER: YES NO

METER READ: _____

PHOTO: YES NO

ACRES IRR: 3

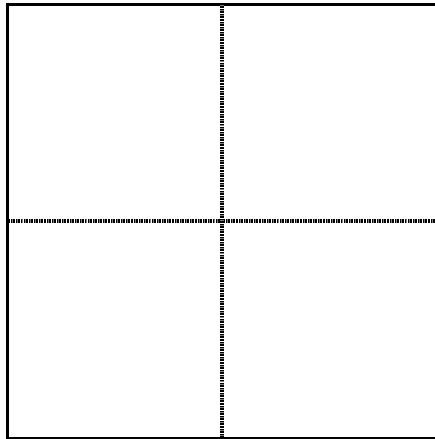
BENEFICIAL USE: YES NO

PORTION ALL TYPE Irrigation

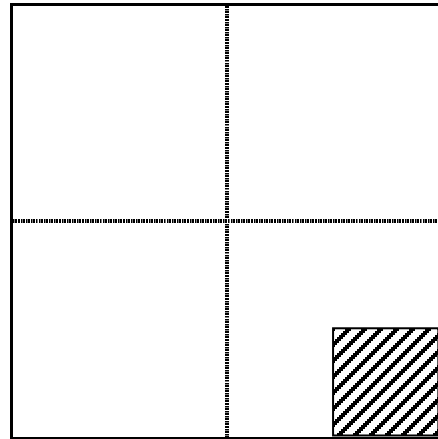
IF PARTIAL USE, SKETCH OF LAND IRRIGATED.

 1/4 1/4 SEC

NE 1/4 SW 1/4 SEC 32



 - IRR



REMARKS: Blosser Park.

SIGNATURE: 

DATE: 8/20/2020

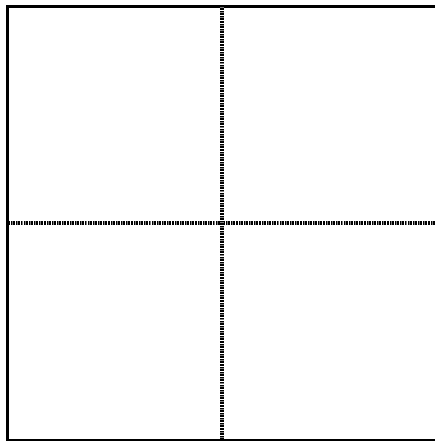
PUMPAGE INVENTORY FIELD REPORT



BASIN NO: 162 PERMIT NO: 64123
 WELL: YES NO METER SER NO: 1604084
 PUMP: YES NO PUMP TYPE: Submersible
 MOTOR: YES NO MOTOR TYPE: _____
 METER: YES NO METER READ: 99954000
 PHOTO: YES NO ACRES IRR: 3
 BENEFICIAL USE: YES NO PORTION ALL TYPE Irrigation

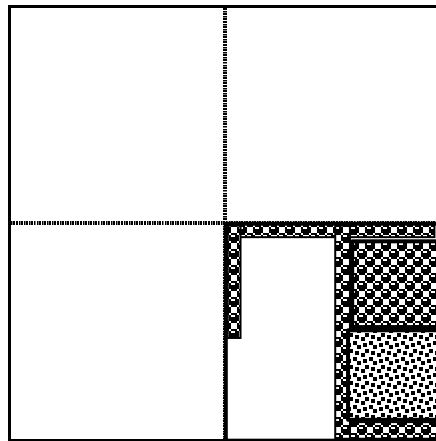
IF PARTIAL USE, SKETCH OF LAND IRRIGATED.

 1/4 1/4 SEC

SW 1/4 SW 1/4 SEC 36



 - Trees
 - Hemp



REMARKS: Young Pine Trees, Industrial Hemp and Tree-Windbreak

Drip system and Sprinkler system

SIGNATURE: 

DATE: 8/12/2020

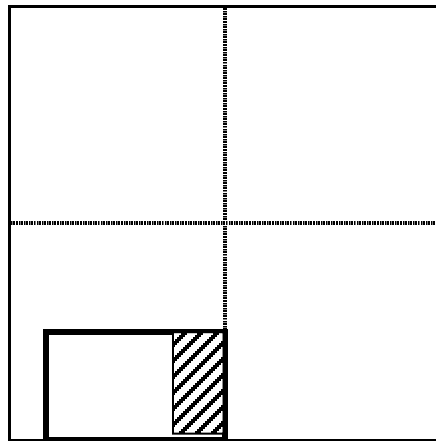
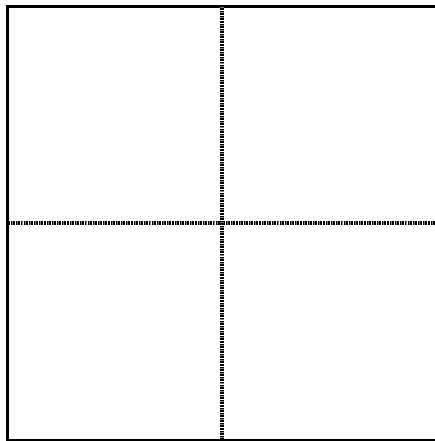
PUMPAGE INVENTORY FIELD REPORT

BASIN NO: 162 PERMIT NO: 64362
 WELL: YES NO METER SER NO: 56672045
 PUMP: YES NO PUMP TYPE: Submersible
 MOTOR: YES NO MOTOR TYPE: _____
 METER: YES NO METER READ: _____
 PHOTO: YES NO ACRES IRR: 1
 BENEFICIAL USE: YES NO PORTION ALL TYPE Irrigation

IF PARTIAL USE, SKETCH OF LAND IRRIGATED.

 1/4 1/4 SEC

NW 1/4 SW 1/4 SEC 7



REMARKS: Conifers

SIGNATURE: *Amos Jones* DATE: 8/6/2020

PUMPAGE INVENTORY FIELD REPORT

BASIN NO: 162

PERMIT NO: 64425

WELL: YES NO

METER SER NO: 65720967

PUMP: YES NO

PUMP TYPE: Submersible

MOTOR: YES NO

MOTOR TYPE: _____

METER: YES NO

METER READ: _____

PHOTO: YES NO

ACRES IRR: 0.15

BENEFICIAL USE: YES NO

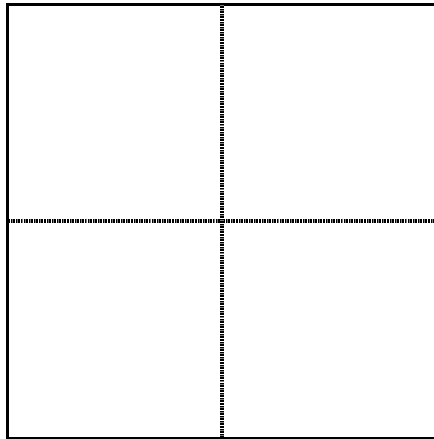
PORTION ALL

TYPE Irrigation

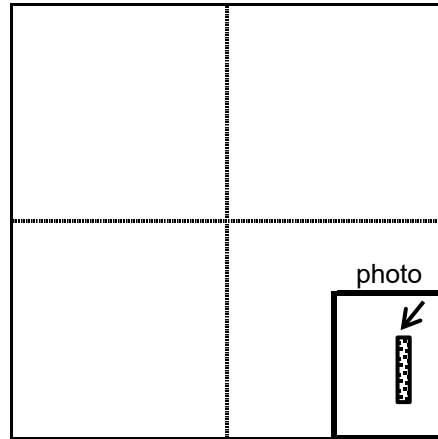
IF PARTIAL USE, SKETCH OF LAND IRRIGATED.

 1/4 1/4 SEC

 1/4 SW 1/4 SEC 31



 - IRR
Hemp



REMARKS: Industrial Hemp / Drip Irrigation

SIGNATURE: 

DATE: 8/12/2020

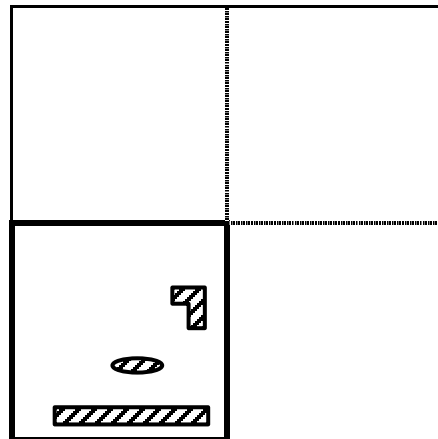
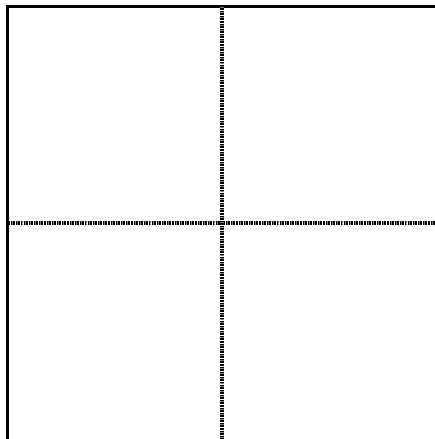
PUMPAGE INVENTORY FIELD REPORT

BASIN NO: 162 PERMIT NO: 64551
 WELL: YES NO METER SER NO: 22364560
 PUMP: YES NO PUMP TYPE: Submersible
 MOTOR: YES NO MOTOR TYPE: _____
 METER: YES NO METER READ: _____
 PHOTO: YES NO ACRES IRR: 1
 BENEFICIAL USE: YES NO PORTION ALL TYPE Irrigation

IF PARTIAL USE, SKETCH OF LAND IRRIGATED.

 1/4 1/4 SEC

NW 1/4 NW 1/4 SEC 10



REMARKS: Landscape irrigation. 1 Home, 1 Garage, Trees & Shrub

SIGNATURE: 

DATE: 8/4/2020

PUMPAGE INVENTORY FIELD REPORT

BASIN NO: 162

PERMIT NO: 65277

WELL: YES NO

METER SER NO: 56502355

PUMP: YES NO

PUMP TYPE: Submersible

MOTOR: YES NO

MOTOR TYPE: _____

METER: YES NO

METER READ: _____

PHOTO: YES NO

ACRES IRR: 4.1

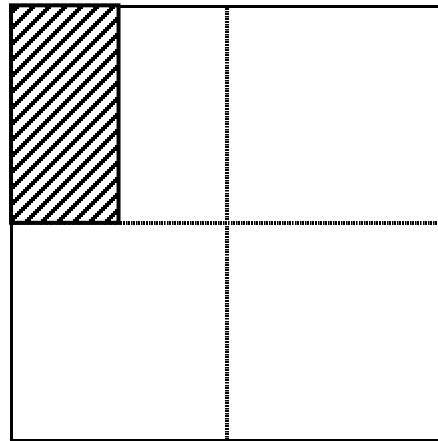
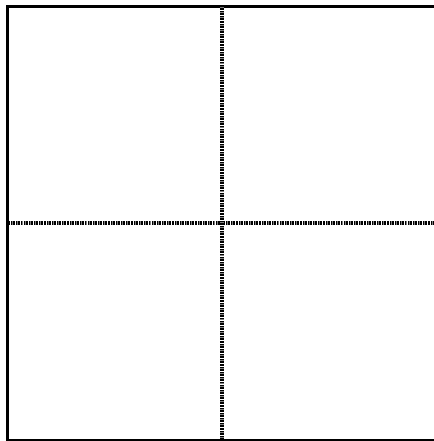
BENEFICIAL USE: YES NO

PORTION ALL TYPE Irrigation

IF PARTIAL USE, SKETCH OF LAND IRRIGATED.

 1/4 1/4 SEC

SE 1/4 SW 1/4 SEC 18



REMARKS: Brush, Turf Grass and Pine Cone Trees

SIGNATURE: *Amos Jones*

DATE: 8/6/2020

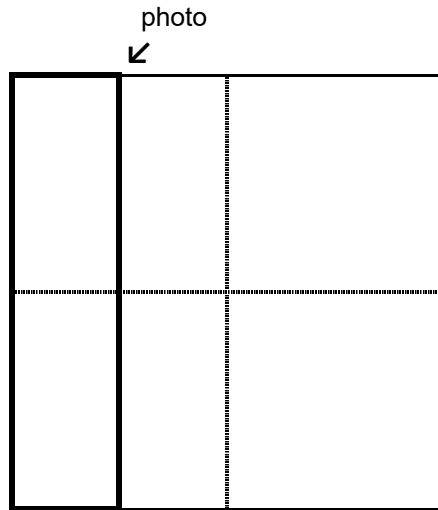
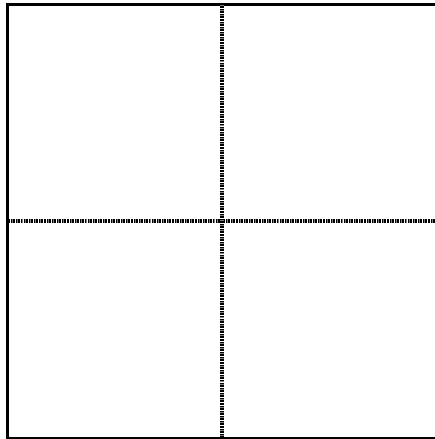
PUMPAGE INVENTORY FIELD REPORT

BASIN NO: 162 PERMIT NO: 65305
 WELL: YES NO METER SER NO: 56917660
 PUMP: YES NO PUMP TYPE: Submersible
 MOTOR: YES NO MOTOR TYPE: _____
 METER: YES NO METER READ: _____
 PHOTO: YES NO ACRES IRR: 0
 BENEFICIAL USE: YES NO PORTION ALL TYPE _____

IF PARTIAL USE, SKETCH OF LAND IRRIGATED.

 1/4 1/4 SEC

NW 1/4 SE 1/4 SEC 31



REMARKS: Homes on domestic wells within POU.

SIGNATURE: *Amicus Jones* DATE: 8/12/2020

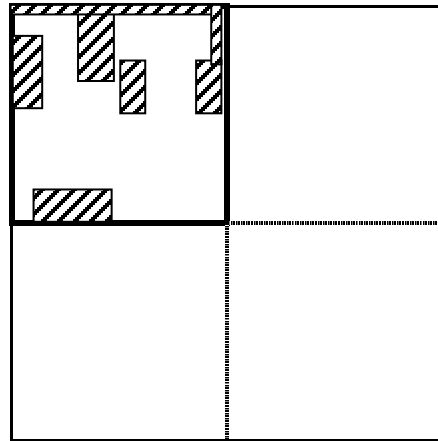
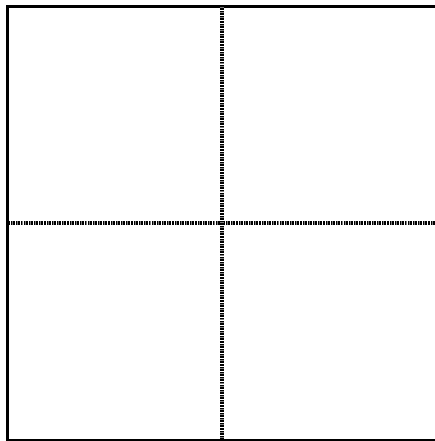
PUMPAGE INVENTORY FIELD REPORT

BASIN NO: 162 PERMIT NO: 66066 & 66067
 WELL: YES NO METER SER NO: 66551982
 PUMP: YES NO PUMP TYPE: Submersible
 MOTOR: YES NO MOTOR TYPE: _____
 METER: YES NO METER READ: _____
 PHOTO: YES NO ACRES IRR: 1.04
 BENEFICIAL USE: YES NO PORTION ALL TYPE Irrigation

IF PARTIAL USE, SKETCH OF LAND IRRIGATED.

 1/4 1/4 SEC

SE 1/4 SE 1/4 SEC 20



REMARKS: Trees, Lawn, Small Vineyard and Small patch of irrigated field.

TCD = 5.185 afa

SIGNATURE: 

DATE: 8/27/2020

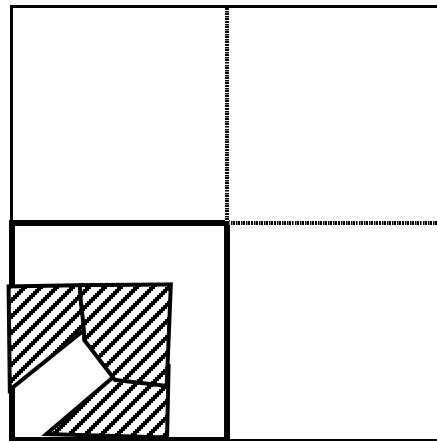
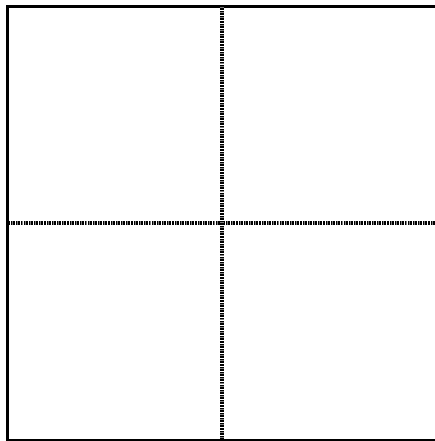
PUMPAGE INVENTORY FIELD REPORT

BASIN NO: <u> 162 </u>	PERMIT NO: <u> 67700, 70578 80087 & 84701 </u>
WELL: YES <u> X </u> NO <u> </u>	METER SER NO: <u> Not Visible </u>
PUMP: YES <u> X </u> NO <u> </u>	PUMP TYPE: <u> Submersible </u>
MOTOR: YES <u> </u> NO <u> </u>	MOTOR TYPE: <u> </u>
METER: YES <u> X </u> NO <u> </u>	METER READ: <u> </u>
PHOTO: YES <u> </u> NO <u> X </u>	ACRES IRR: <u> 2.5 </u>
BENEFICIAL USE: YES <u> X </u> NO <u> </u> PORTION <u> X </u> ALL <u> </u> TYPE <u> Irrigation </u>	

IF PARTIAL USE, SKETCH OF LAND IRRIGATED.

 1/4 1/4 SEC

 SW 1/4 **NW** 1/4 SEC **12**



REMARKS: **Grass for cemetery.**

SIGNATURE: *[Handwritten Signature]* DATE: **8/18/2020**

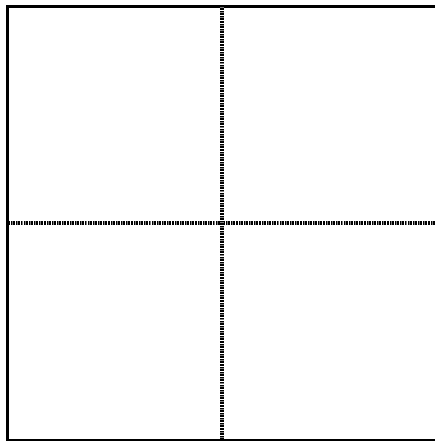
PUMPAGE INVENTORY FIELD REPORT


BASIN NO: 162 PERMIT NO: 69083 et al.
 WELL: YES NO METER SER NO: 5081864
 PUMP: YES NO PUMP TYPE: Submersible
 MOTOR: YES NO MOTOR TYPE: _____
 METER: YES NO METER READ: _____
 PHOTO: YES NO ACRES IRR: 0
 BENEFICIAL USE: YES NO PORTION ALL TYPE _____

IF PARTIAL USE, SKETCH OF LAND IRRIGATED.

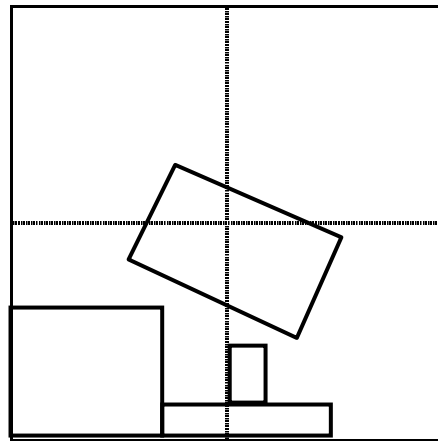
 1/4 1/4 SEC

 1/4 NE 1/4 SEC 15



 - POU PERMIT 69083

 - POU PERMITS 82052, 82053 82055 - 82057



REMARKS: Wheel Line System

Permits include: 82052, 82053 & 82055-82057

SIGNATURE:  DATE: 8/25/2020

PUMPAGE INVENTORY FIELD REPORT

BASIN NO: 162

PERMIT NO: 70134

WELL: YES NO

METER SER NO: 64932913

PUMP: YES NO

PUMP TYPE: Submersible

MOTOR: YES NO

MOTOR TYPE: _____

METER: YES NO

METER READ: 00322000

PHOTO: YES NO

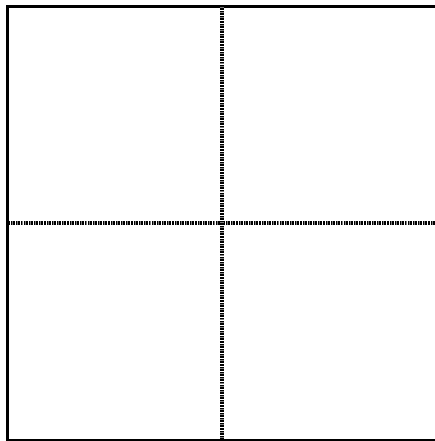
ACRES IRR: 0

BENEFICIAL USE: YES NO PORTION ALL TYPE _____

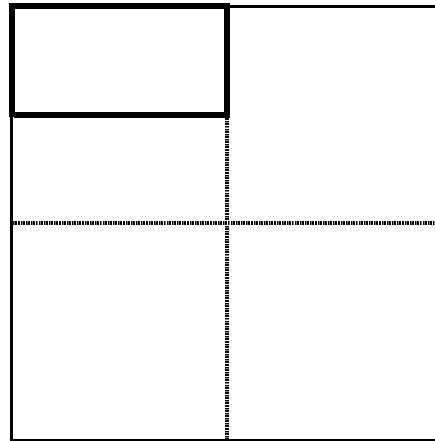
IF PARTIAL USE, SKETCH OF LAND IRRIGATED.

 1/4 1/4 SEC

SW 1/4 NE 1/4 SEC 14



 - IRR



REMARKS: Wheel line

SIGNATURE: 

DATE: 8/18/2020

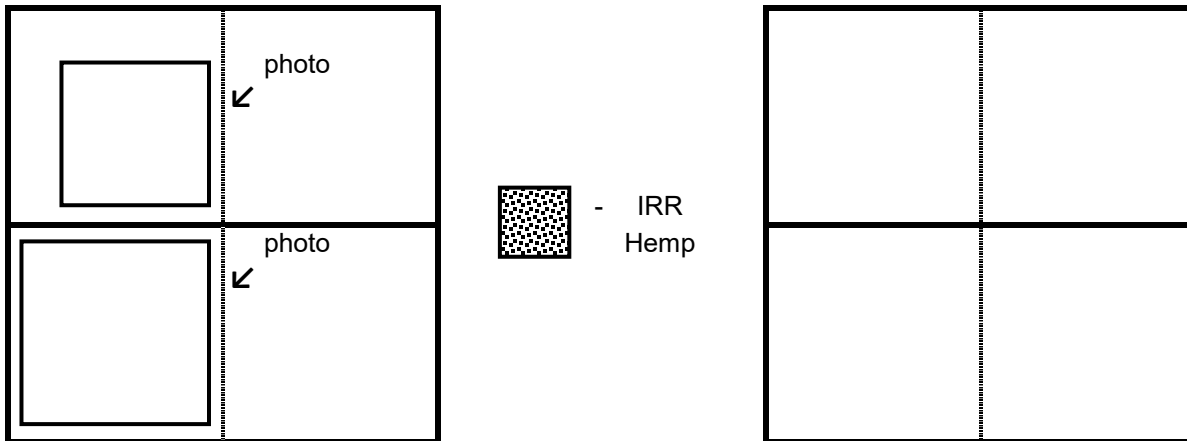
PUMPAGE INVENTORY FIELD REPORT

BASIN NO: 162 PERMIT NO: 72109, 72110, 72183 & 76183
 WELL: YES NO METER SER NO: 90917304
 PUMP: YES NO PUMP TYPE: Submersible
 MOTOR: YES NO MOTOR TYPE: _____
 METER: YES NO METER READ: 0077280000
 PHOTO: YES NO ACRES IRR: 0.15
 BENEFICIAL USE: YES NO PORTION ALL TYPE Irrigation

IF PARTIAL USE, SKETCH OF LAND IRRIGATED.

NW 1/4 NW 1/4 SEC 10

NE 1/4 NW 1/4 SEC 10



REMARKS: Includes Permit 82928. TCD = 63.00 afa

Total permitted acreage = 12.60 acres

Two Greenhouses

SIGNATURE: *[Signature]* DATE: 8/20/2020

PUMPAGE INVENTORY FIELD REPORT

BASIN NO: 162

PERMIT NO: 72198

WELL: YES NO

METER SER NO: 60498203

PUMP: YES NO

PUMP TYPE: Submersible

MOTOR: YES NO

MOTOR TYPE: _____

METER: YES NO

METER READ: _____

PHOTO: YES NO

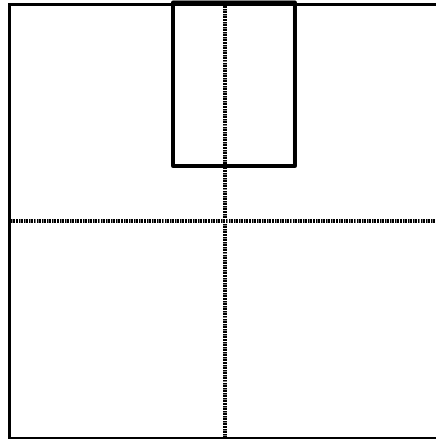
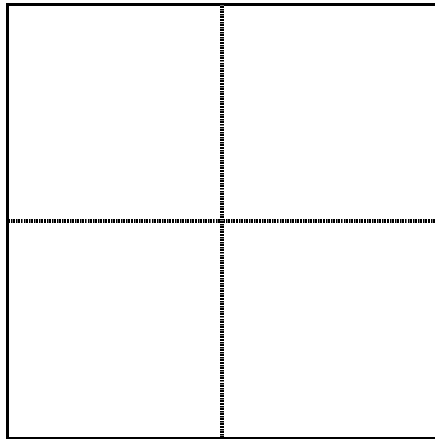
ACRES IRR: 0

BENEFICIAL USE: YES NO PORTION ALL TYPE _____

IF PARTIAL USE, SKETCH OF LAND IRRIGATED.

 1/4 1/4 SEC

SE 1/4 NW 1/4 SEC 4



REMARKS: Well Disconnected

SIGNATURE: *Amos Jones*

DATE: 8/20/2020

PUMPAGE INVENTORY FIELD REPORT

BASIN NO: 162

PERMIT NO: 72248

WELL: YES NO

METER SER NO: 65995101

PUMP: YES NO

PUMP TYPE: Submersible

MOTOR: YES NO

MOTOR TYPE: _____

METER: YES NO

METER READ: _____

PHOTO: YES NO

ACRES IRR: 1.2

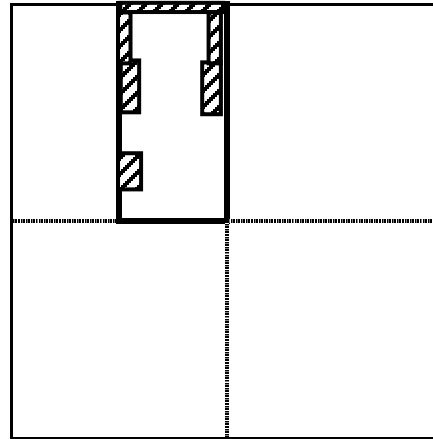
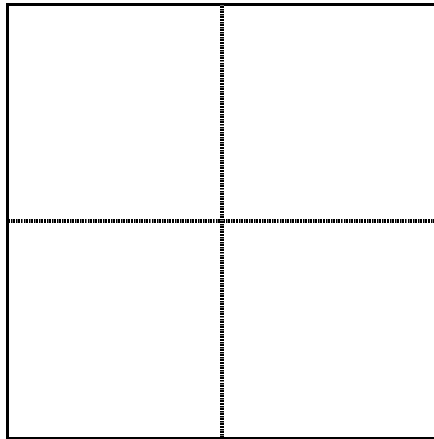
BENEFICIAL USE: YES NO

PORTION ALL TYPE Irrigation

IF PARTIAL USE, SKETCH OF LAND IRRIGATED.

 1/4 1/4 SEC

SE 1/4 SE 1/4 SEC 20



REMARKS: Trees & Lawn

SIGNATURE: *Amos Jones*

DATE: 8/27/2020

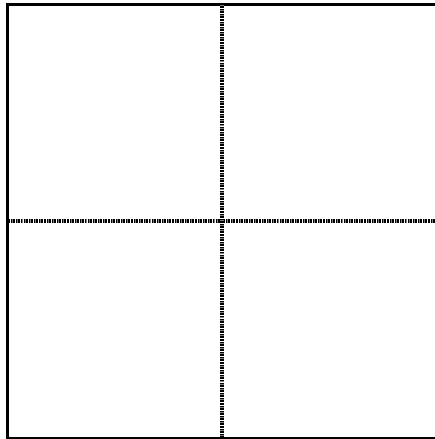
PUMPAGE INVENTORY FIELD REPORT

BASIN NO: 162 PERMIT NO: 73581
 WELL: YES NO METER SER NO: 00743375
 PUMP: YES NO PUMP TYPE: Submersible
 MOTOR: YES NO MOTOR TYPE: _____
 METER: YES NO METER READ: 13805600
 PHOTO: YES NO ACRES IRR: 5.1
 BENEFICIAL USE: YES NO PORTION ALL TYPE Irrigation

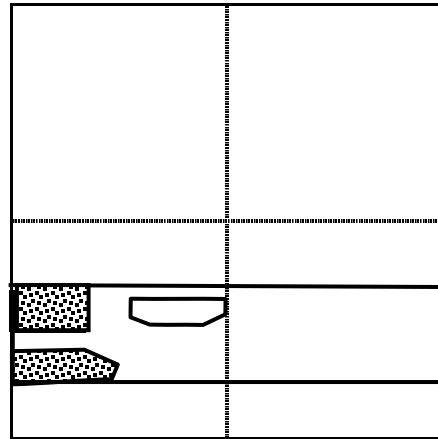
IF PARTIAL USE, SKETCH OF LAND IRRIGATED.

 1/4 1/4 SEC

 1/4 NW 1/4 SEC 31



 - IRR
Hemp



REMARKS: Industrial Hemp / Drip Irrigation

SIGNATURE:  DATE: 8/6/2020

PUMPAGE INVENTORY FIELD REPORT

BASIN NO: 162

PERMIT NO: 74312

WELL: YES NO

METER SER NO: 14-01085-06

PUMP: YES NO

PUMP TYPE: Submersible

MOTOR: YES NO

MOTOR TYPE: _____

METER: YES NO

METER READ: 137607 X 0.001

PHOTO: YES NO


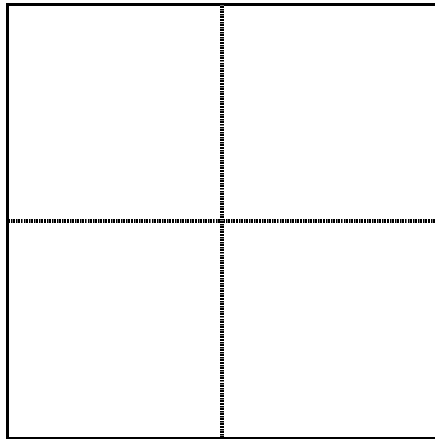
ACRES IRR: 0

BENEFICIAL USE: YES NO PORTION ALL TYPE _____

IF PARTIAL USE, SKETCH OF LAND IRRIGATED.

 1/4 1/4 SEC

 1/4 **SW** 1/4 SEC **7**



REMARKS: _____

SIGNATURE: *Amos Jones*

DATE: 8/6/2020

PUMPAGE INVENTORY FIELD REPORT

BASIN NO: 162

PERMIT NO: 75356

WELL: YES NO

METER SER NO: 7018619

PUMP: YES NO

PUMP TYPE: Submersible

MOTOR: YES NO

MOTOR TYPE: _____

METER: YES NO

METER READ: _____

PHOTO: YES NO

ACRES IRR: 0.42

BENEFICIAL USE: YES NO

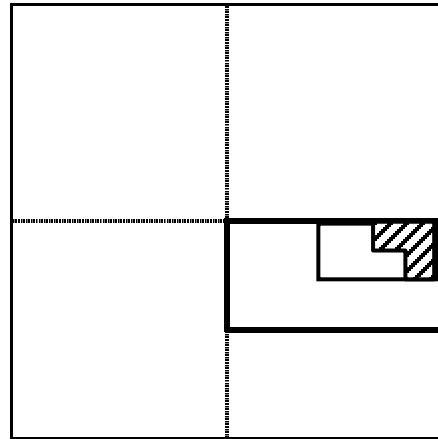
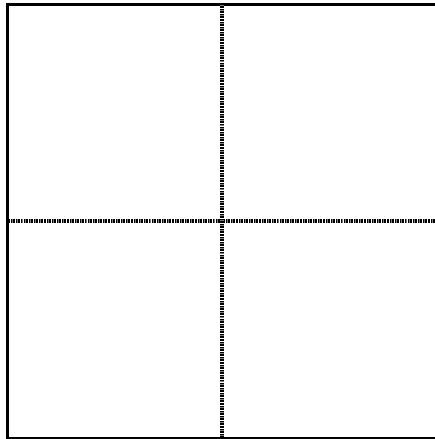
PORTION ALL TYPE Irrigation

IF PARTIAL USE, SKETCH OF LAND IRRIGATED.

 1/4 1/4 SEC

SE 1/4 NE 1/4 SEC 28

PHOTO



REMARKS: Lawn & Trees

SIGNATURE: *Amos Jones*

DATE: 8/27/2020

PUMPAGE INVENTORY FIELD REPORT

BASIN NO: 162

PERMIT NO: 78504

WELL: YES NO

METER SER NO: 9012348

PUMP: YES NO

PUMP TYPE: Submersible

MOTOR: YES NO

MOTOR TYPE: _____

METER: YES NO

METER READ: _____

PHOTO: YES NO

ACRES IRR: 0.5

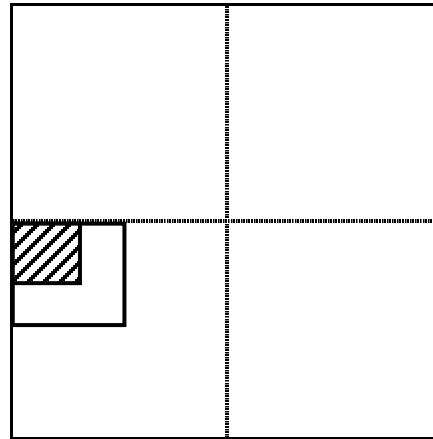
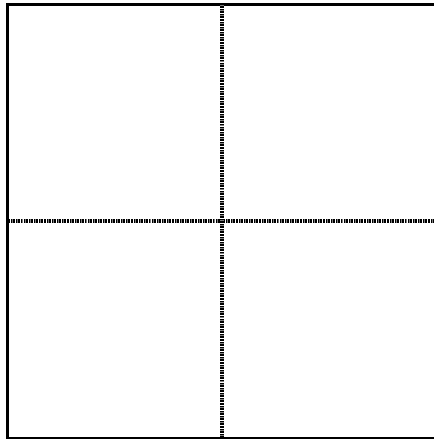
BENEFICIAL USE: YES NO

PORTION ALL TYPE Irrigation

IF PARTIAL USE, SKETCH OF LAND IRRIGATED.

 1/4 1/4 SEC

SE 1/4 NE 1/4 SEC 23



REMARKS: Lawn & Trees

SIGNATURE: *Amos Jones*

DATE: 8/18/2020

PUMPAGE INVENTORY FIELD REPORT

BASIN NO: 162

PERMIT NO: 78982

WELL: YES NO

METER SER NO: 11002815

PUMP: YES NO

PUMP TYPE: Submersible

MOTOR: YES NO

MOTOR TYPE: _____

METER: YES NO

METER READ: _____

PHOTO: YES NO

ACRES IRR: 2

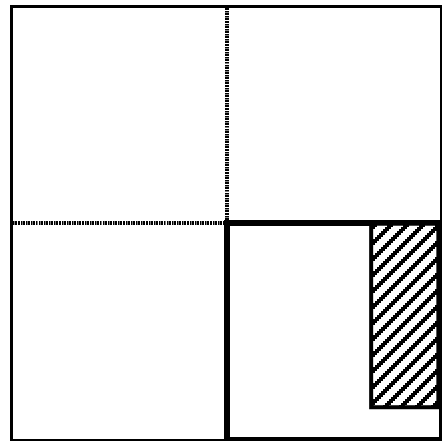
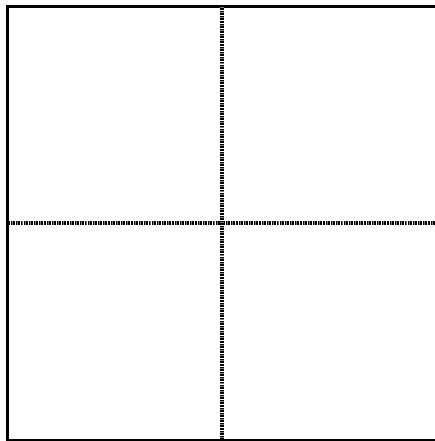
BENEFICIAL USE: YES NO

PORTION ALL TYPE Irrigation

IF PARTIAL USE, SKETCH OF LAND IRRIGATED.

 1/4 1/4 SEC

NE 1/4 NE 1/4 SEC 22



REMARKS: Wheel lines. Light Pasture

SIGNATURE: *Amos Jones*

DATE: 8/18/2020

PUMPAGE INVENTORY FIELD REPORT

BASIN NO: 162

PERMIT NO: 79470

WELL: YES NO

METER SER NO: 73920488

PUMP: YES NO

PUMP TYPE: Submersible

MOTOR: YES NO

MOTOR TYPE: _____

METER: YES NO

METER READ: _____

PHOTO: YES NO

ACRES IRR: 5

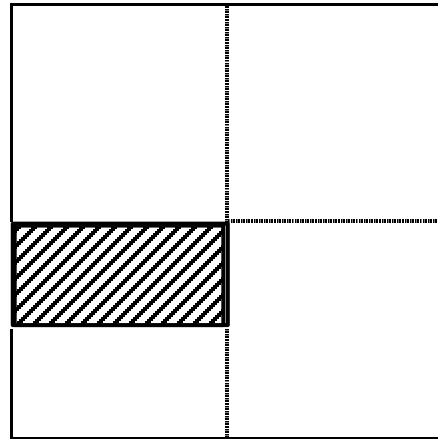
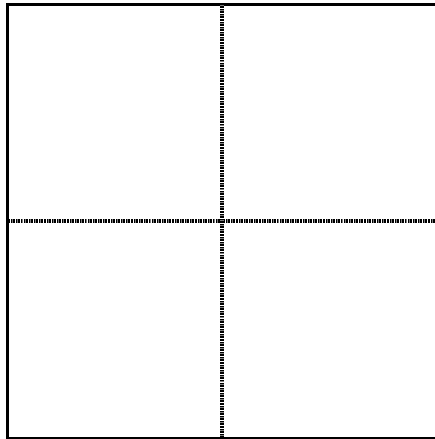
BENEFICIAL USE: YES NO

PORTION ALL TYPE Irrigation

IF PARTIAL USE, SKETCH OF LAND IRRIGATED.

 1/4 1/4 SEC

SW 1/4 NE 1/4 SEC 1



REMARKS: Alfalfa-grass mix / Sprinkler System.

Fruit Trees / Drip Irrigation.

SIGNATURE: *Amos Jones*

DATE: 8/18/2020

PUMPAGE INVENTORY FIELD REPORT

BASIN NO: 162

PERMIT NO: 79477 & 85744

WELL: YES NO

METER SER NO: 71015941

PUMP: YES NO

PUMP TYPE: Submersible

MOTOR: YES NO

MOTOR TYPE: _____

METER: YES NO

METER READ: _____

PHOTO: YES NO

ACRES IRR: 0.5

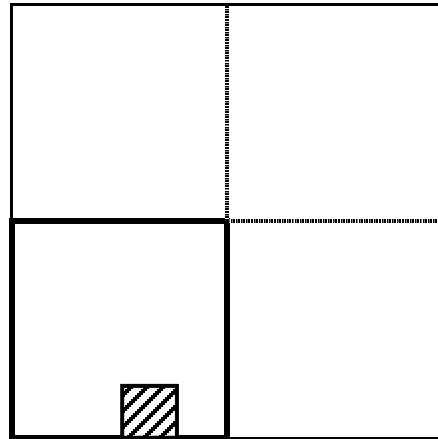
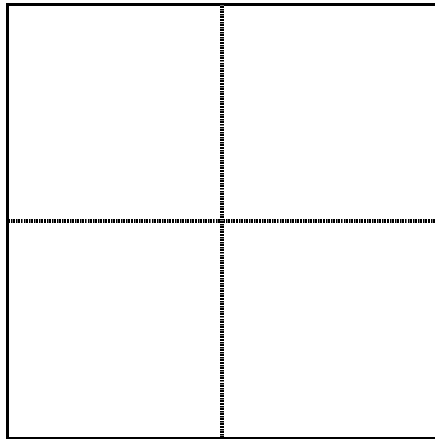
BENEFICIAL USE: YES NO

PORTION ALL TYPE Irrigation

IF PARTIAL USE, SKETCH OF LAND IRRIGATED.

 1/4 1/4 SEC

SE 1/4 NW 1/4 SEC 8



REMARKS: Lawn, home and treeline

SIGNATURE: *Amelia Jones*

DATE: 8/20/2020

PUMPAGE INVENTORY FIELD REPORT

BASIN NO: 162

PERMIT NO: 84007-84009

WELL: YES NO

METER SER NO: _____

PUMP: YES NO

PUMP TYPE: _____

MOTOR: YES NO

MOTOR TYPE: _____

METER: YES NO

METER READ: _____

PHOTO: YES NO


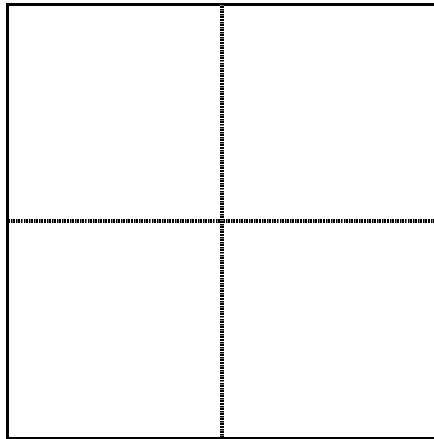
ACRES IRR: 0

BENEFICIAL USE: YES NO PORTION ALL TYPE _____

IF PARTIAL USE, SKETCH OF LAND IRRIGATED.

 1/4 1/4 SEC

NW 1/4 NW 1/4 SEC 1



REMARKS: TCD = 69.6 afa. APN 035-011-05

Well Not Visible. Parcel Vacant.

SIGNATURE: 

DATE: 8/27/2020

PUMPAGE INVENTORY FIELD REPORT

BASIN NO: 162

PERMIT NO: 84124

WELL: YES NO

METER SER NO: 00430207

PUMP: YES NO

PUMP TYPE: Submersible

MOTOR: YES NO

MOTOR TYPE: _____

METER: YES NO

METER READ: _____

PHOTO: YES NO

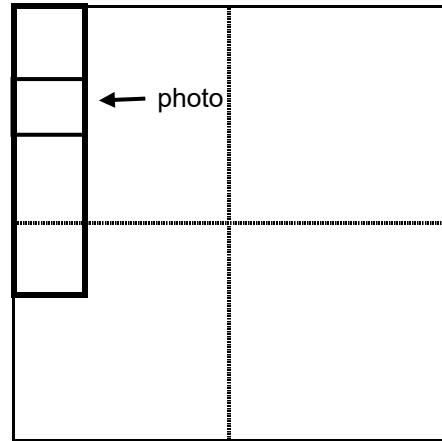
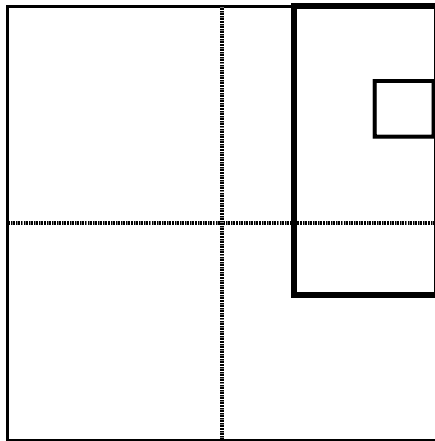
ACRES IRR: 0

BENEFICIAL USE: YES NO PORTION ALL TYPE _____

IF PARTIAL USE, SKETCH OF LAND IRRIGATED.

SW 1/4 NW 1/4 SEC 8

SE 1/4 NW 1/4 SEC 8



REMARKS: _____

SIGNATURE: *Amicus Jones*

DATE: 8/4/2020

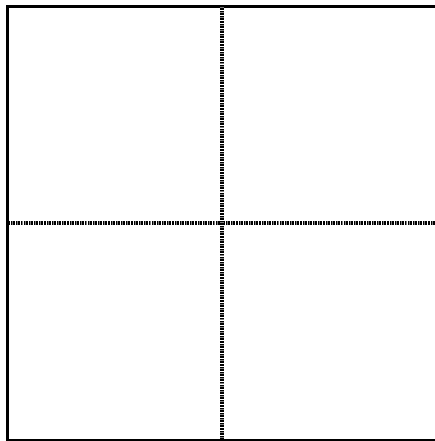
PUMPAGE INVENTORY FIELD REPORT



BASIN NO: 162 PERMIT NO: 85318 - 85320
& 85322
 WELL: YES NO METER SER NO: See Inventory
 PUMP: YES NO PUMP TYPE: Submersible
 MOTOR: YES NO MOTOR TYPE: _____
 METER: YES NO METER READ: _____
 PHOTO: YES NO ACRES IRR: 11.8
 BENEFICIAL USE: YES NO PORTION ALL TYPE Irrigation

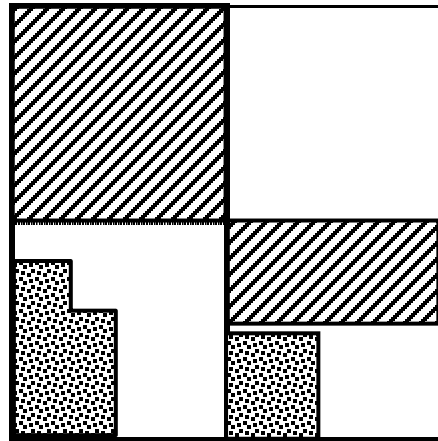
IF PARTIAL USE, SKETCH OF LAND IRRIGATED.

 1/4 1/4 SEC

SE 1/4 NE 1/4 SEC 1



 - IRR Alfalfa
 - IRR Hemp



REMARKS: 11.8 acres Alfalfa / Wheel Line system

* 4.0 acres Industrial Hemp / drip irrigation = 7.30 a/f {non-permitted use}

* Industrial Hemp was irrigated by a domestic well with a meter installed

SIGNATURE: 

DATE: 8/11/2020

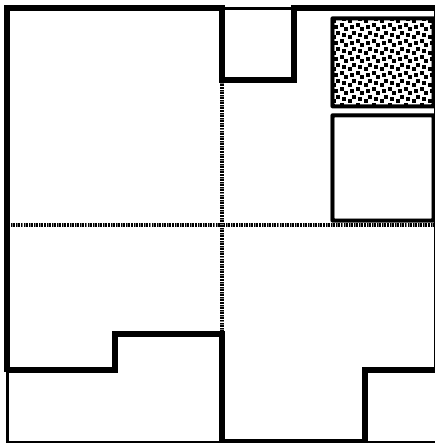
PUMPAGE INVENTORY FIELD REPORT

BASIN NO: <u> 162 </u>	PERMIT NO: <u> 85453 - 85456 & 89627T - 89628T </u>
WELL: YES <u> X </u> NO <u> </u>	METER SER NO: <u> 150269706 </u>
PUMP: YES <u> X </u> NO <u> </u>	PUMP TYPE: <u> Submersible </u>
MOTOR: YES <u> </u> NO <u> </u>	MOTOR TYPE: <u> </u>
METER: YES <u> X </u> NO <u> </u>	METER READ: <u> 23301000 </u>
PHOTO: YES <u> </u> NO <u> X </u>	ACRES IRR: <u> 25 </u>
BENEFICIAL USE: YES <u> X </u> NO <u> </u> PORTION <u> X </u> ALL <u> </u> TYPE <u> Irrigation </u>	

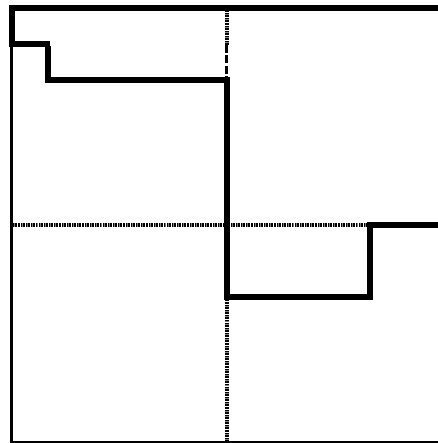
IF PARTIAL USE, SKETCH OF LAND IRRIGATED.

 1/4 1/4 SEC **21**

 1/4 **SW** 1/4 SEC **22**



- IRR Hemp



REMARKS: **Industrial Hemp / drip and sprinkler system irrigation**

 *** Permits 89627T & 89628T - COM use; Multiple Greenhouses**

SIGNATURE:

DATE: **8/27/2020**

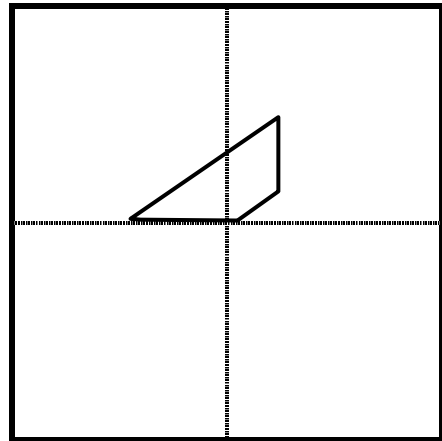
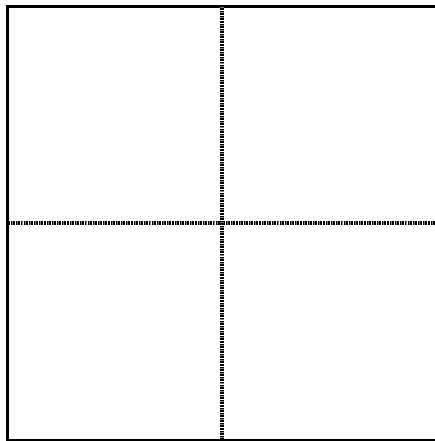
PUMPAGE INVENTORY FIELD REPORT

BASIN NO: 162 PERMIT NO: 86557, 86558 & 86560
 WELL: YES NO **X** METER SER NO:
 PUMP: YES NO PUMP TYPE:
 MOTOR: YES NO MOTOR TYPE:
 METER: YES NO METER READ:
 PHOTO: YES NO **X** ACRES IRR: 0
 BENEFICIAL USE: YES NO **X** PORTION ALL TYPE

IF PARTIAL USE, SKETCH OF LAND IRRIGATED.

 1/4 1/4 SEC

 1/4 1/4 SEC **25**



REMARKS: TCD: 103 afa

Well Not Visible

SIGNATURE: *Amos Jones* DATE: 8/4/2020

PUMPAGE INVENTORY FIELD REPORT

BASIN NO: 162

PERMIT NO: 86559

WELL: YES NO

METER SER NO: _____

PUMP: YES NO

PUMP TYPE: _____

MOTOR: YES NO

MOTOR TYPE: _____

METER: YES NO

METER READ: _____

PHOTO: YES NO


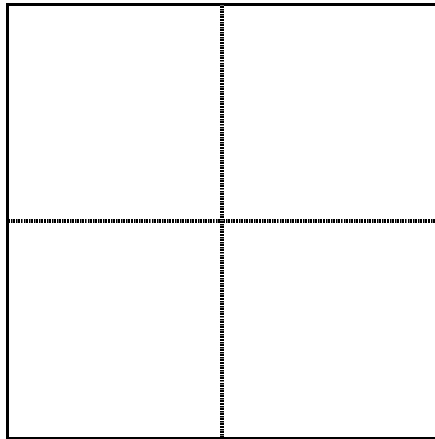
ACRES IRR: 0

BENEFICIAL USE: YES NO PORTION ALL TYPE _____

IF PARTIAL USE, SKETCH OF LAND IRRIGATED.

 1/4 1/4 SEC

NE 1/4 NW 1/4 SEC 25



REMARKS: Well Not Visible

SIGNATURE: *Amos Jones*

DATE: 8/4/2020

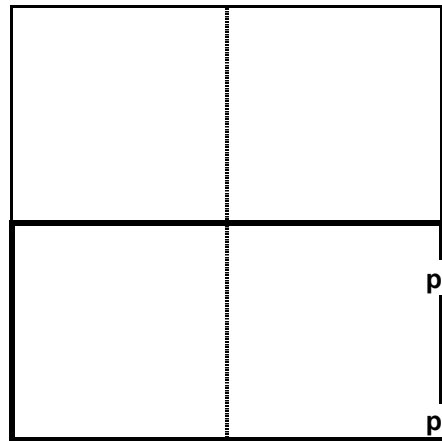
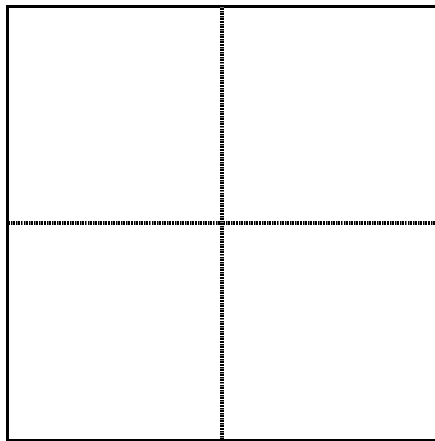
PUMPAGE INVENTORY FIELD REPORT

BASIN NO: 162 PERMIT NO: 86944
 WELL: YES NO METER SER NO: _____
 PUMP: YES NO PUMP TYPE: Submersible
 MOTOR: YES NO MOTOR TYPE: _____
 METER: YES NO METER READ: _____
 PHOTO: YES NO ACRES IRR: 0
 BENEFICIAL USE: YES NO PORTION ALL TYPE _____

IF PARTIAL USE, SKETCH OF LAND IRRIGATED.

 1/4 1/4 SEC

NE 1/4 NE 1/4 SEC 12



REMARKS: Well Disconnected. POU Vacant.

SIGNATURE: *Amos Jones* DATE: 8/4/2020

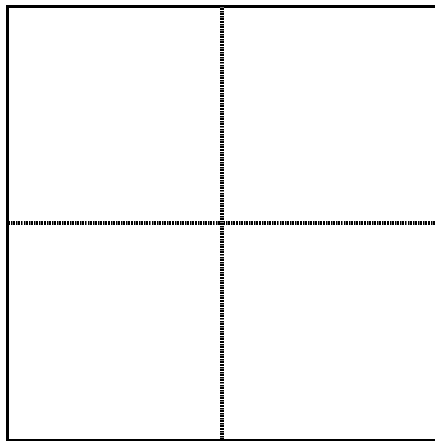
PUMPAGE INVENTORY FIELD REPORT

BASIN NO: 162 PERMIT NO: 88654
 WELL: YES NO METER SER NO: 01062787
 PUMP: YES NO PUMP TYPE: Submersible
 MOTOR: YES NO MOTOR TYPE: _____
 METER: YES NO METER READ: 02476900
 PHOTO: YES NO ACRES IRR: 2
 BENEFICIAL USE: YES NO PORTION ALL TYPE Irrigation

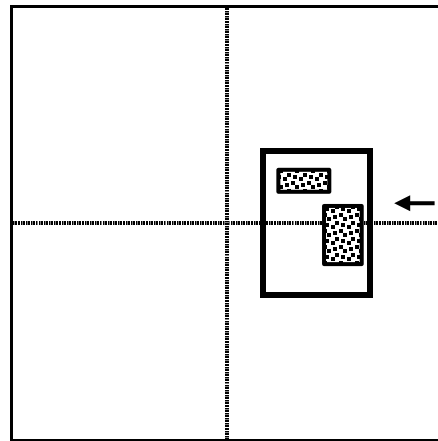
IF PARTIAL USE, SKETCH OF LAND IRRIGATED.

 1/4 1/4 SEC

 1/4 SE 1/4 SEC 36



 - IRR Hemp



REMARKS: Industrial Hemp / Drip Irrigation; Small Garden

Three Greenhouses

SIGNATURE:  DATE: 8/12/2020

PUMPAGE INVENTORY FIELD REPORT

BASIN NO: 162

PERMIT NO: 88867

WELL: YES NO

METER SER NO: 19830675

PUMP: YES NO

PUMP TYPE: Submersible

MOTOR: YES NO

MOTOR TYPE: _____

METER: YES NO

METER READ: _____

PHOTO: YES NO

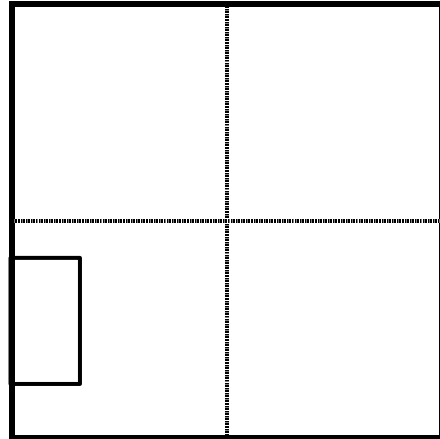
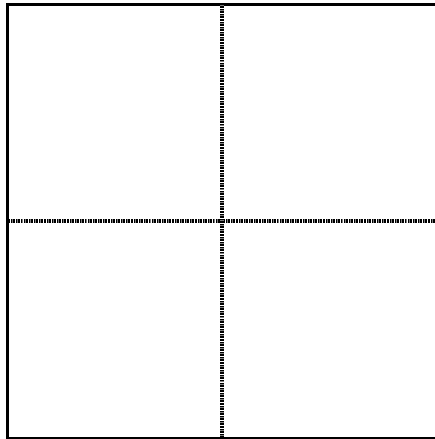
ACRES IRR: 0

BENEFICIAL USE: YES NO PORTION ALL TYPE _____

IF PARTIAL USE, SKETCH OF LAND IRRIGATED.

 1/4 1/4 SEC

SE 1/4 NE 1/4 SEC 35



REMARKS: _____

One single family home & detached garages.

SIGNATURE: *Amos Jones*

DATE: 8/18/2020

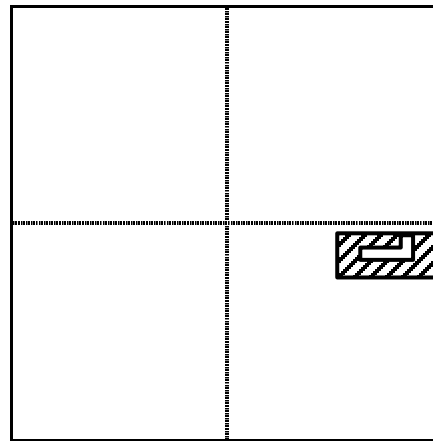
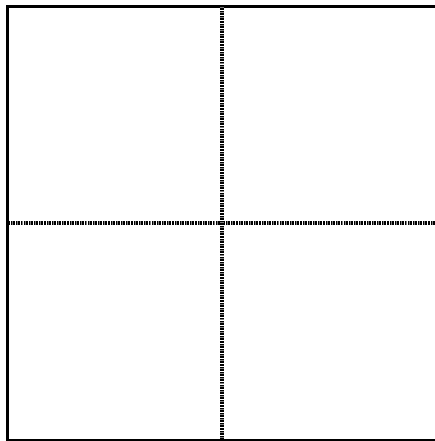
PUMPAGE INVENTORY FIELD REPORT

BASIN NO: 162 PERMIT NO: 89375T & 89376
 WELL: YES NO METER SER NO: 85868659
 PUMP: YES NO PUMP TYPE: Submersible
 MOTOR: YES NO MOTOR TYPE: _____
 METER: YES NO METER READ: 2725940
 PHOTO: YES NO ACRES IRR: 1
 BENEFICIAL USE: YES NO PORTION ALL TYPE Irrigation

IF PARTIAL USE, SKETCH OF LAND IRRIGATED.

 1/4 1/4 SEC

NE 1/4 SE 1/4 SEC 14



REMARKS: Vegetable Gardens, Tree Windbreak and Landscape.

Drip and Sprinkler System Irrigation.

SIGNATURE: *Amos Jones* DATE: 8/12/2020