STATE OF NEVADA

DEPARTMENT OF CONSERVATION AND NATURAL RESOURCES

DIVISION OF WATER RESOURCES

ADAM SULLIVAN, P.E.
STATE ENGINEER

LAS VEGAS VALLEY
HYDROGRAPHIC BASIN 13-212

GROUNDWATER PUMPAGE INVENTORY

CALENDAR YEAR 2022

Field Investigated by: Jenifer Davis, Steven Martinez, and Alex Fragoso

Report Prepared by: John Guillory, P.E., Desiree Brantley, and Christi Cooper

Published 5/25/2023

TABLE OF CONTENTS

Page

ABSTRACT 1

HYDROGRAPHIC BASIN SUMMARY 2

PURPOSE AND SCOPE 3

DESCRIPTION OF THE STUDY AREA 3

GROUNDWATER LEVELS 3

IMPORTED WATER 4

RECHARGE, STORAGE AND RECOVERY PROGRAM 4

EFFLUENT 4

METHODS TO ESTIMATE PUMPAGE 5

TABLES 6

FIGURES 15

APPENDIX A. LAS VEGAS VALLEY EFFLUENT WATER REUSE FOR CALENDAR YEAR 2022 19

APPENDIX B. LAS VEGAS VALLEY GROUNDWATER PUMPAGE INVENTORY FOR CALENDAR YEAR 2022 26

LIST OF TABLES

Page

Table 1. Las Vegas Valley historical pumpage (acre-feet) by manner of use. 6

Table 2. Summary of imports (acre-feet) from the Colorado River for 1955-2022. 7

Table 3. Summary of groundwater pumpage and artificial recharge (acre-feet) from the Las Vegas Valley for 1956 to 2022. 9

Table 4. Las Vegas Valley Water District well production for 2022, million gallons. 11

Table 5. City of North Las Vegas well production for 2022, million gallons. 13

Table 6. Nellis Air Force Base well production for 2022, million gallons. 14

LIST OF FIGURES

Page

Figure 1. Physiographic map of Las Vegas Valley (Hydrographic Basin 13-212). 15

Figure 2. Las Vegas Valley groundwater level measurement sites. 16

Figure 3. Total annual groundwater and imported Colorado River water usage 1956-2022. 17

Figure 4. Las Vegas Valley historical pumpage by manner of use. 17

Figure 5. Percentage of 2022 groundwater pumpage by manner of use. 18

Figure 6. Comparison between 2022 groundwater commitments and estimated pumpage. 18

ABSTRACT

This inventory represents the status and pumpage of all permitted, certificated, claims of vested right groundwater rights, and exempt domestic wells located within Las Vegas Valley, Hydrographic Basin 13-212, for calendar year 2022. Also included are tables, graphs, and data associated with this use.

The data presented are valid for the period of this report and may vary from previously published data as water rights within the basin are subject to administrative action, such as certification, cancellation, forfeiture, or withdrawal on a daily basis.

For calendar year 2022, the committed groundwater resource totaled 99,752 acre-feet, with estimated pumpage of approximately **73,420 acre-feet**. This figure includes an estimated 3,955 acre-feet pumped from exempt domestic wells.

Municipal and quasi-municipal were the largest manners of use within the basin, with pumpage totaling 55,601 acre-feet (including 797 acre-feet of recharge recovery), and appropriations of 61,507 acre-feet. The second largest manner of use was recreation, with pumpage of 4,601 acre-feet and appropriations totaling 5,396 acre-feet. The third largest manner of use was domestic wells.

HYDROGRAPHIC BASIN SUMMARY

HYDROGRAPHIC BASIN NUMBER	212, REGION 13
HYDROGRAPHIC BASIN NAME	LAS VEGAS VALLEY
COUNTIES	CLARK
MAJOR COMMUNITIES	LAS VEGAS, HENDERSON, NORTH LAS VEGAS
DESIGNATED	YES
DENIALS BASED UPON WATER AVAILABILITY	ALL USES
GROUNDWATER LEVEL MEASUREMENTS	NDWR, USGS, SNWA, CNLV, CLV
PUMPAGE INVENTORY, ACRE-FEET IN 2022	73,420[1]

STATE ENGINEER'S ORDERS

NO. 175 – DESIGNATION (PORTION)	DATE: JANUARY 10, 1941
NO. 182 – EXTENSION OF DESIGNATED AREA	DATE: FEBRUARY 29, 1944
NO. 189 – EXTENSION OF DESIGNATED AREA	DATE: NOVEMBER 22, 1946
NO. 196 – NOTICE OF CURTAILMENT & PREFERRED USE	DATE: DECEMBER 1, 1949
NO. 212 – REGULATION OF QUASI-MUNICIPAL ALLOCATIONS	DATE: NOVEMBER 20, 1953
NO. 249 – EXTENSION OF DESIGNATED AREA	DATE: APRIL 18, 1961
NO. 275 – EXTENSION OF DESIGNATED AREA	DATE: MAY 25, 1964
NO. 833 – AMENDED DESIGNATION & NON-PREFERRED USE	DATE: DECEMBER 27, 1983
NO. 1021 – NOTICE OF CURTAILMENT	DATE: MARCH 2, 1990
NO. 1054 – NOTICE OF CURTAILMENT	DATE: APRIL 15, 1992
NO. 1176 – IN-LIEU RECHARGE	DATE: DECEMBER 10, 2004

COMMITTED GROUNDWATER RESOURCE:[2] 99,752 ACRE-FEET — DATE: JANUARY 2023

COMMERCIAL 2,120	DOMESTIC 8,313	ENVIRONMENTAL..... 14,031
INDUSTRIAL 712	IRRIGATION..... 3,317	MINING & MILLING..... 4,053
MUNICIPAL 44,789	OTHER 175	QUASI-MUNICIPAL..... 16,718
RECREATIONAL..... 5,396	STOCKWATER..... 5	WILDLIFE 123

[1] Includes pumpage by exempt domestic wells, as defined by NRS 534.013.

[2] Committed groundwater resource data are accurate for January 2023. Total includes groundwater and other (shallow) groundwater. Manner of use category totals vary over time, as water rights are not necessarily static. Rights may be subject to change applications, certification, withdrawals, forfeiture and cancellations; each of these circumstances could affect the duty, diversion rate, and acreage associated with a given right. The value associated with each manner of use category does not include those portions that have been relinquished in support of domestic wells. A physical inventory completed by NDWR indicates that 3,955 exempt domestic wells existed in the basin during calendar year 2022. The committed domestic water resource is considered to be 2 acre-feet per well, or 7,910 acre-feet for all exempt domestic wells. There are also 403 acre-feet of permitted domestic use appropriations; therefore, the total committed water resource for domestic use equals 8,313 acre-feet.

PURPOSE AND SCOPE

The purpose of this report is to inventory all of the groundwater resources allocated and described by the Office of the State Engineer, Nevada Division of Water Resources (NDWR), and to estimate the amount of groundwater pumped within the Las Vegas Valley during calendar year 2022 (Table 1). This report estimates the amount of groundwater pumped under the permits and certificates issued by the State Engineer, claims of vested right, and the amount pumped by exempt domestic wells within the basin.

DESCRIPTION OF THE STUDY AREA

The Las Vegas Valley Hydrographic Basin is located within Clark County in southern Nevada, occupying approximately 1,564 square miles (Figure 1). The basin lies approximately 35 miles west of the Hoover Dam and is within the Colorado River Hydrographic Region. Las Vegas, the most populated city in Nevada, is the principal community.

The Las Vegas Valley is bounded on the west by the Spring Mountains; on the north by the southern parts of the Sheep and Las Vegas Ranges; on the east by Frenchman Mountain and other low-lying ranges; and on the south by the River Mountains and McCullough Range. Most of the groundwater supply is generated from precipitation that falls on the Spring Mountains and Sheep Range. The valley is topographically closed except for Las Vegas Wash to the southeast, which drains into Lake Mead.

The adjacent Nevada hydrographic basins are Pahrump Valley (10-162) to the west, Three Lakes Valley–Southern Part (13-211) to the north and northwest, Coyote Spring Valley (13-210) to the north, Hidden Valley (North, 13-217) and Garnet Valley (Dry Lake Valley, 13-216) to the northeast, Black Mountains Area (13-215) to the east, Eldorado Valley (10-167) to the southeast, Hidden Valley (South, 10-166) and Jean Lake Valley (10-165) to the south, and Ivanpah Valley – Northern Part (10-164A) and Mesquite Valley (Sandy Valley, 10-163) to the southwest. The exterior boundary of the Las Vegas Valley Hydrographic Basin is as described by Designation Orders 175, 182, 189, 249, 275, and 833 issued by the Nevada State Engineer on January 10, 1941, February 29, 1944, November 22, 1946, April 18, 1961, May 25, 1964, and December 27, 1983, respectively.

GROUNDWATER LEVELS

Depths to groundwater in Las Vegas Valley have been measured by NDWR consistently since the early 1950's. Data for actively monitored well sites (Figure 2) can be found on NDWR's website at http://water.nv.gov/WaterLevelData.aspx, or via the Nevada Hydrology Data Mapping Application, accessible at http://water.nv.gov/mapping.aspx. Groundwater level data are also collected by the U.S. Geological Survey (USGS) at various locations across the state and may be accessed through their website at https://waterdata.usgs.gov/nv/nwis/gw. Southern Nevada Water Authority (SNWA), City of North Las Vegas (CNLV), and City of Las Vegas (CLV) also collect groundwater level data, which may be accessed through their respective websites.

IMPORTED WATER

Colorado River water has been imported from the Black Mountains Area since 1942, when a pipeline was constructed from Lake Mead to the Basic Magnesium manufacturing complex to support the war effort. Prior to 1955, the City of Henderson (CoH) and Basic Management, Inc. (BMI) were the only areas in the valley served by imported Colorado River water. In 1955, Las Vegas Valley Water District (LVVWD) began purchasing water from BMI for public supply purposes. In 1971, the Southern Nevada Water Project (SNWP) became operational and large-scale importation of Colorado River water to the valley became possible.

Purveyors that import water from the Colorado River independently include CoH and BMI. Purveyors that import through the SNWP system include LVVWD, Nellis Air Force Base (NAFB), CNLV, and CoH. Table 2 contains data regarding amounts of water imported by each water purveyor in the basin.

RECHARGE, STORAGE AND RECOVERY PROGRAM

LVVWD operates an aquifer recharge, storage, and recovery program in Las Vegas Valley. This project is associated with Nevada State Engineer's Recharge Permits R-001, R-003, and R-012, and has been in operation since 1987. Treated Colorado River water is injected into transmissive units of the principal aquifer through injection wells located primarily in the central and northwest parts of the Las Vegas Valley. State Engineer's Order No. 1176 (In-Lieu Recharge) was issued on December 10, 2004 and allows credit for pumping less than the permitted groundwater rights that a municipal water purveyor possesses. This order allows 85% of non-pumped groundwater allocation to be recovered in the future, while 15% of the water remains in the aquifer. The Las Vegas Paiute Tribe also recovers water under the program, per an agreement with LVVWD and SNWA.

CNLV operates an aquifer recharge, storage, and recovery program in Las Vegas Valley. This project is associated with Nevada State Engineer's Recharge Permits R-007 and R-008, and has been in operation since 1990. Treated Colorado River water is injected into the principal aquifer through several injection wells. Table 3 contains data regarding groundwater pumpage and artificial recharge.

EFFLUENT

Several agencies operate wastewater treatment facilities within the Las Vegas Valley area. The Clark County Water Reclamation District operates two, CLV operates three, CoH operates two, and CNLV operates one. All of these facilities treat wastewater received from sewer connections, including residential, hotel, commercial, and industrial users. The treated effluent is then either discharged into Las Vegas Wash or pumped to other uses. All of the wastewater in the Las Vegas Valley is reclaimed: the majority via Colorado River System return flow credits into Lake Mead; some is directly reused as treated effluent for irrigation on golf courses and parks or other industrial uses. Use of the effluent for irrigation or other manners of use is authorized by the Nevada State Engineer under secondary permits. For calendar year 2022, a total of **10,109 acre-feet** of effluent were delivered for reuse in the Las Vegas Valley.

METHODS TO ESTIMATE PUMPAGE

One of the purposes of this report is to estimate the amount of groundwater pumped under vested claims, permits, and certificates issued by the State Engineer, as well as the amount pumped by the exempt domestic wells in the valley. Table 1 and Figure 4 show historical pumpage by manner of use; Figure 5 shows the percentage of water pumped by manner of use; and Figure 6 compares groundwater commitments and estimated pumpage by manner of use. The following methods were used to arrive at the estimated use:

- Where totalizing meters were in place, meter readings were taken and compared with previous data (if available).
- Where meters were not in place and the use was irrigation, pumpage was estimated by multiplying the number of hours the well was operated during the past year (determined from an hour meter reading or asking the water user) by the certificated diversion rate.
- Where there were no flow meters or other reliable options for estimating pumpage and the use was irrigation, pumpage was estimated by dividing the Net Irrigation Water Requirement (NIWR) for the crop grown by the efficiency of the irrigation method used, then multiplying by the number of acres irrigated. Irrigation efficiencies associated with three types of irrigation methods are pivot at 85%, wheel line or other hand moved sprinklers at 75%, and flood at 60%. The pumpage amount estimated by this method was limited by the duty of the permit. For places where groundwater rights were supplemental to surface water, groundwater use was estimated using the NIWR method above, but adjusted based on available surface water for the year. Evapotranspiration and NIWR data by basin can be found on the NDWR website at: http://water.nv.gov/Evapotranspiration.aspx.
- Where meters were not present, previous data were not available, and the manner of use was not irrigation, pumpage was estimated by applying the annual duty associated with the certificate (if the water right was perfected), permit or claim, if the use was as described in the certificate, permit or claim. If the use was not as described in the certificate, permit or claim, a value was estimated based upon the circumstances of use for the subject year.
- Exempt domestic wells may be drilled and utilized where water service from a purveyor is not available. These types of wells do not require a permit from the State Engineer if they do not pump more than two acre-feet per year as provided by Nevada Revised Statutes (NRS) 534.180. NRS 534.013 defines this category of domestic use as follows: *"Domestic use or domestic purposes extends to culinary and household purposes directly related to a single-family dwelling, including, without limitation, the watering of a family garden and lawn and the watering of livestock and any other domestic animals or household pets."* The number of exempt domestic wells in the basin is determined by a physical GIS well inventory. The amount of water pumped by exempt domestic wells is estimated to be one acre-foot per well in Las Vegas Valley, or **3,955** acre-feet. This number does not include **210** acre-feet of metered pumpage from permitted domestic wells.

TABLES

Table 1. Las Vegas Valley historical pumpage (acre-feet) by manner of use.

YEAR	COM	DOM	ENV	IND	IRR	MM	MUN & QM	OTH	REC	STK	WLD
2018	915	4,937	3,271	358	1,981	1,354	56,693	0	4,771	0	135
2019	1,037	4,787	3,378	491	2,049	1,364	40,418	0	5,255	29	100
2020	953	4,261	3,345	456	3,406	1,923	50,855	76	5,274	21	76
2021	976	4,172	3,285	257	2,535	2,060	55,671	105	5,203	23	78
2022	885	4,165	3,255	228	2,458	2,084	55,601	86	4,601	9	48

Table 2. Summary of imports (acre-feet) from the Colorado River for 1955-2022.[1]

Calendar Year	LVVWD[8]	HEND[6]	BMI[3]	Southern Nevada Water System[2]				Total Imports[4]	
				LVVWD	NAFB	CNLV	HEND[9]		
1955	428	0	16,255	0	0	0	0	16,683	
1956	1,589	3,856	17,319	0	0	0	0	22,764	
1957	1,247	3,628	13,150	0	0	0	0	18,025	
1958	2,202	3,827	11,754	0	0	0	0	17,783	
1959	1,079	3,662	11,788	0	0	0	0	16,529	
1960	2,146	4,228	11,670	0	0	0	0	18,044	
1961	3,334	3,896	11,877	0	0	0	0	19,107	
1962	4,887	4,105	12,368	0	0	0	0	21,360	
1963	6,407	4,551	13,533	0	0	0	0	24,491	
1964	5,879	5,184	10,981	0	0	0	0	22,044	
1965	3,596	4,829	11,241	0	0	0	0	19,666	
1966	5,335	5,182	12,897	0	0	0	0	23,414	
1967	4,607	5,634	13,196	0	0	0	0	23,437	
1968	6,874	5,567	17,348	0	0	0	0	29,789	
1969	9,710	5,953	18,068	0	0	0	0	33,731	
1970	13,353	6,063	14,834	0	0	0	0	34,250	
1971	6,120	6,434	13,253	4,143	36	25	0	30,129	[5]
1972	0	6,607	13,077	42,283	1,291	1,477	4	65,212	
1973	0	5,190	14,631	48,674	1,276	2,341	1,735	75,001	
1974	0	4,303	15,038	49,278	1,897	3,333	1,936	76,168	
1975	0	4,851	11,923	54,735	1,885	6,302	1,547	81,753	
1976	0	5,206	8,810	59,349	2,060	6,466	1,895	84,473	
1977	0	5,501	7,066	60,244	2,628	6,318	2,160	85,577	
1978	0	5,633	7,678	67,203	2,513	6,073	2,309	92,222	
1979	0	5,715	8,981	78,788	2,179	8,136	2,943	108,446	
1980	0	5,572	9,206	89,568	2,060	6,957	3,655	119,318	
1981	0	4,912	8,146	104,800	2,302	8,170	5,453	134,571	
1982	0	5,459	6,090	103,294	2,041	8,482	5,062	130,860	
1983	0	4,634	6,542	104,670	1,969	8,763	6,670	133,243	
1984	0	4,312	7,535	113,640	2,091	10,491	8,324	146,690	
1985	0	3,785	6,880	119,844	2,268	11,193	9,595	155,396	
1986	0	4,774	7,159	127,395	1,802	14,050	10,594	167,722	
1987	0	4,401	8,244	130,196	1,340	13,217	12,326	173,742	
1988	0	5,296	6,724	155,913	2,296	16,044	14,497	201,961	
1989	0	4,136	6,778	188,795	2,898	20,929	20,601	243,595	
1990	0	2,798	5,562	201,823	2,952	24,240	22,510	261,436	
1991	0	5,052	5,739	202,495	2,598	24,184	28,129	268,216	
1992	0	10,590	6,108	204,527	2,817	23,917	23,699	274,762	
1993	0	8,693	6,117	234,007	2,961	23,936	24,869	302,901	

Table 2. Summary of imports (acre-feet) from the Colorado River for 1955-2022.[1] (continued)

Calendar Year	LVVWD[8]	HEND[6]	BMI[3]	Southern Nevada Water System[2]				Total Imports[4]
				LVVWD	NAFB	CNLV	HEND[9]	
1994	0	9,129 [7]	6,496	243,418	3,193	31,283	29,467	325,192 [7]
1995	0	10,805 [7]	5,084	240,343	3,015	33,215	29,280	324,194 [7]
1996	0	10,822 [7]	4,989	256,829	3,251	33,982	36,405	351,268 [7]
1997	0	10,220	6,728	267,001	2,781	32,661	35,969	366,628
1998	0	9,451	6,339	270,286	2,525	32,568	40,973	361,184
1999	0	7,838	5,491	304,810	2,248 [7]	36,188	51,691	413,942 [7]
2000	0	8,985	5,285	323,830	2,206	37,262	53,494	438,349
2001	0	8,949	4,990	306,458	1,643	37,003	57,895	444,640
2002	0	7,801	5,446	315,346	2,410	41,264	66,158	450,073
2003	0	6,174	5,459	325,652	1,993	44,151	64,100	450,121
2004	0	9,766	6,010	305,332	1,787	45,473	61,191	438,335
2005	0	9,233	5,868	320,916	2,271	44,971	63,469	462,260
2006	0	8,610	6,320	340,472	2,118	52,606	68,618	485,712
2007	0	9,527	6,131	337,660	2,873	55,812	71,326	488,659
2008	0	11,893	6,118	309,989	2,107	52,438	63,279	451,825
2009	0	11,758	5,753	292,736	1,672	51,203	65,309	431,914
2010	0	9,762	5,601	292,306	1,371	50,270	64,554	427,118
2011	0	12,235	6,134	281,715	1,129	48,260	62,152	414,682
2012	0	11,700	6,241	285,007	1,075	45,793	63,482	415,322
2013	0	14,126	5,383	279,638	1,084	45,235	60,170	410,413
2014	0	12,264	6,163	282,638	1,101	46,235	64,979	417,556
2015	0	11,249	5,251	286,677	895	47,240	65,242	422,164
2016	0	10,762	4,697	292,584	1,269	50,602	66,057	433,858
2017	0	9,805	4,142	302,453	1,159	52,256	71,167	445,970
2018	0	8,065	4,825	307,483	1,181	51,835	77,182	454,622
2019	0	10,138	4,920	304,056	1,065	53,913	70,430	449,089
2020	0	12,669	3,985	299,276	992	58,827	74,047	454,481
2021	0	9,150	4,560	298,858	1,004	60,724	77,584	456,628
2022	0	3,525	1,981	293,755	948	60,065	81,422	445,220

[1]From revised records of the Nevada Colorado River Commission.

[2]First water delivered June 16, 1971.

[3]Colorado River water diverted through Basic Management pipeline not used by Park Service or Henderson.

[4]Includes losses reported from the Southern Nevada Water System, 3,524 acre-feet in 2022.

[5]Does not include 14,415 acre-feet diverted for testing of the Southern Nevada Water System.

[6]Colorado River water diverted through the Basic Management pipeline and used by the City of Henderson, does not include deliveries to the Lake of Las Vegas development in Black Mountain Basin, 2,134 acre-feet in 2022.

[7]Revised from previously published figures.

[8]Colorado River water diverted through Basic Management pipeline and used by Las Vegas Valley Water District.

[9]Colorado River water diverted through Southern Nevada Water System and used by the City of Henderson, does not include deliveries to the Lake of Las Vegas development in Black Mountain Basin, 713 acre-feet in 2022.

Table 3. Summary of groundwater pumpage and artificial recharge (acre-feet) from the Las Vegas Valley for 1956 to 2022.

Calendar Year	LVVWD[1]	NAFB[2]	CNLV[2]	Permits[2]	Domestic[2]	Total Recharge[2]	Gross Pumpage[3]	Net Pumpage[4]
1956	18,494	1,324	2,860	17,363	755 [a]	0	40,796	40,796
1957	19,453	1,400	2,777	19,029	1,989 [a]	0	44,648	44,648
1958	20,307	1,461	2,987	17,141	1,105 [a]	0	43,001	43,001
1959	19,967	1,529	3,502	18,798	1,127 [a]	0	44,923	44,923
1960	20,770	1,727	3,644	20,071	1,369 [a]	0	47,581	47,581
1961	21,893	1,868	3,948	21,789	1,456 [a]	0	50,954	50,954
1962	25,854	2,069	4,509	28,275	1,677 [a]	0	62,384	62,384
1963	28,841	2,100	5,462	30,048	1,886 [a]	0	68,337	68,337
1964	36,108	2,354	7,405	21,460	2,009 [a]	0	69,336	69,336
1965	40,065	2,333	7,709	20,453	2,093 [a]	0	72,653	72,653
1966	42,436	2,207	8,922	22,017	2,149 [a]	0	77,731	77,731
1967	45,062	2,244	8,966	22,323	2,228 [a]	0	80,823	80,823
1968	48,080	2,605	9,753	20,197	5,514 [b]	0	86,149	86,149
1969	47,879	2,661	9,895	19,584	5,749 [b]	0	85,768	85,768
1970	48,010	2,449	11,473	17,772	5,994 [b]	0	85,698	85,698
1971	45,200	2,409	12,836	18,084	6,268 [b]	0	84,797	84,797
1972	32,370	2,050	12,941	16,740	6,564 [b]	0	70,665	70,665
1973	33,921	1,848	11,836	15,869	6,904 [b]	0	70,378	70,378
1974	40,126	1,513	11,316	17,826	7,253 [b]	0	78,034	78,034
1975	37,700	822	8,243	18,436	7,474 [b]	0	72,675	72,675
1976	39,344	1,122	9,651	16,724	3,236 [a]	0	70,077	70,077
1977	39,412	734	8,590	16,937	3,380 [a]	0	69,053	69,053
1978	39,196	697	8,308	17,142	3,655 [a]	0	68,998	68,998
1979	43,691	1,310	6,420	16,600	4,009 [a]	0	72,030	72,030
1980	40,654	961	7,543	17,250	4,228 [a]	0	70,636	70,636
1981	38,588	967	7,099	17,347	4,406 [a]	0	68,407	68,407
1982	34,855	1,043	6,545	15,972	4,530 [a]	0	62,945	62,945
1983	37,544	1,552	5,390	17,047	5,690 [c]	0	67,223	67,223
1984	39,391	1,663	6,398	15,765	5,782 [c]	0	68,999	68,999
1985	38,185	1,439	6,187	16,809	5,857 [c]	0	68,477	68,477
1986	38,623	1,519	5,308	17,903	5,972 [c]	0	69,325	69,325
1987	37,145	1,855	5,635	16,540	6,103 [c]	2 [d]	67,278	67,276 [d]
1988	37,096	2,501	5,076	16,960	6,221 [c]	1,153	67,854	66,701
1989	34,025	1,707	4,270	18,014	6,337 [c]	3,677	64,353	60,676
1990	33,925	1,319	3,252 [d]	16,325	6,469 [c]	10,795 [d]	61,290 [d]	50,495 [d]
1991	36,653	1,467	4,312 [d]	14,046	6,590 [c]	16,068	63,068 [d]	47,000 [d]
1992	39,936	935	4,238 [d]	16,683	6,694 [c]	17,000	68,486 [d]	51,486 [d]
1993	35,647	978	4,592 [d]	19,325	6,812 [c]	24,535	67,354 [d]	42,819 [d]
1994	37,907 [d,e]	920	2,568 [d]	20,568	6,909 [c]	21,900	68,872 [d]	46,972 [d]

Table 3. Summary of groundwater pumpage and artificial recharge (acre-feet) from the Las Vegas Valley for 1956 to 2022. (continued)

Calendar Year	LVVWD[1]		NAFB[2]	CNLV[2]	Permits[2]		Domestic[2]		Total Recharge[2]	Gross Pumpage[3]	Net Pumpage[4]
1995	42,720	e	815	3,345	18,645		7,013	c	19,172	72,538	53,366
1996	41,543	e	1,019	5,669	20,553		7,124	c	13,464	75,908	62,444
1997	40,316		1,144	5,614	21,561		7,217	c	18,925	75,852	56,927
1998	39,858		1,005	5,687	19,262		7,228	c	27,563	73,040	45,477
1999	39,030		1,530	4,142	23,178		5,088	c,f	32,361	72,968	40,607
2000	38,255		2,083	5,226	22,937		5,104	c	29,721	73,605	43,884
2001	40,619	e	2,367	5,449	25,824		5,117	c	21,376	79,376	58,000
2002	41,219	e	2,206	5,586	25,486	g	5,043	c	2,254	79,540	77,286
2003	40,127	e	1,955	4,878	23,528	g	4,985	c	28,707	75,473	46,766
2004	40,877	e	1,816	2,398	24,995	g	4,937	c	17,116	75,023	57,907
2005	31,661	e	1,242	1,694	23,339	g	4,877	c	15,867	62,813	46,946
2006	35,846	e	1,151	1,355	25,199	g	4,796	c	19,976	68,347	48,371
2007	40,932	e	1,399	749	23,963	g	4,725	c	18,015	71,768	53,753
2008	40,670	e	657	1,716	23,627	g	4,674	c	5,045	71,344	66,299
2009	40,639	e	907	1,511	23,617	g	4,653	c	91	71,327	71,236
2010	39,208	e	927	633	21,869	g	4,606	c	8,792	67,243	58,451
2011	40,785	e	838	1,236	20,846	g	4,584	c	3,292	68,289	64,997
2012	40,404	e	900	4,876	20,616	g	4,578	c	0	71,374	71,374
2013	44,199	e	793	4,459	20,433	g	4,557	c	0	74,441	74,441
2014	48,471	e	786	4,758	23,598	g	4,527	c	0	82,140	82,140
2015	40,523	e	802	5,283	24,449	g	4,489	c	0	75,546	75,546
2016	40,756	e	473	1,844	24,190	g	4,472	c	0	71,735	71,735
2017	40,859	e	522	2,246	24,935	g	4,448	c	0	73,010	73,010
2018	40,632	e	719	4,758	23,883	g	4,423	c	0	74,415	74,415
2019	27,834	e	652	1,678	24,361	g	4,383	c	0	58,908	58,908
2020	40,641	e	698	715	24,616	g	3,976	c,f	0	70,646	70,646
2021	45,528	e	168	301	24,397	g	3,971	c	0	74,365	74,365
2022	45,658	e	83	0	23,724	g	3,955	c	0	73,420	73,420

[1]From records of the Las Vegas Valley Water District.

[2]From records of the Division of Water Resources.

[3]Does not include credit from Artificial Recharge.

[4]Includes credit from Artificial Recharge.

[a]Duty assigned to each domestic well ranges from 0.5 to 0.99 acre-feet per year.

[b]Duty of 1.61 acre-feet per year assigned to each domestic well.

[c]Duty of 1.0 acre-foot per year assigned to each active domestic well.

[d]Revised from previously published figures.

[e]Includes recovery of artificial recharge.

[f]Number of domestic wells adjusted per GIS well inventory.

[g]Includes recovery of artificial recharge by Paiute Tribe.

Table 4. Las Vegas Valley Water District well production for 2022,[1] million gallons.

Well	Jan	Feb	Mar	April	May	June	July	Aug	Sept	Oct	Nov	Dec	Total
1-A	0.000	0.000	0.000	0.000	0.000	0.000	0.000	0.000	0.000	0.000	0.000	0.000	0.00
2-A	0.000	0.200	0.000	0.000	0.000	0.000	0.000	0.000	0.000	0.000	0.000	0.000	0.20
5-A	0.000	0.000	0.000	0.000	0.000	0.000	0.000	0.000	0.000	0.000	0.000	0.000	0.00
7-A	0.000	0.000	0.000	59.090	68.110	65.360	66.640	65.080	63.060	60.900	62.080	37.490	547.81
13	0.000	0.000	0.000	67.360	79.040	75.840	79.500	76.360	73.800	71.530	74.000	44.380	641.81
14	0.000	0.000	0.000	69.010	80.490	74.750	50.660	78.440	76.500	77.250	74.460	44.380	625.94
15-A	0.000	0.000	0.000	0.000	0.000	0.000	15.140	91.830	86.710	89.980	87.250	26.800	397.71
16	0.000	0.000	0.000	47.380	56.230	53.680	55.450	54.320	51.090	51.790	50.000	30.040	449.98
17	0.000	0.000	0.000	51.920	61.950	43.480	63.120	60.730	57.900	58.860	55.680	33.360	487.00
18-A	0.000	0.000	0.000	0.000	0.000	0.000	0.000	0.000	0.000	0.000	0.000	0.000	0.00
22-A	0.000	0.000	0.000	85.750	103.120	99.580	102.510	103.690	92.640	103.550	55.490	0.000	746.33
23-A	0.000	0.000	0.000	95.900	114.470	110.690	114.400	114.320	102.130	114.390	61.360	0.000	827.66
AR093	0.000	0.000	0.000	0.000	0.000	0.000	0.000	0.000	0.000	0.000	0.000	0.000	0.00
24	0.000	0.000	0.000	0.000	0.000	0.000	0.000	0.000	0.000	0.000	0.000	0.000	0.00
26	0.000	0.000	0.000	0.000	0.000	0.000	0.000	0.000	0.000	0.000	0.000	0.000	0.00
27	0.000	0.000	0.000	0.000	0.000	0.000	0.000	0.000	0.000	0.000	0.000	0.000	0.00
28	0.000	0.000	0.000	55.760	79.630	72.590	60.460	79.550	50.980	76.870	41.240	0.000	517.08
29-A	0.000	0.000	0.000	69.980	102.940	96.320	74.490	97.920	62.980	97.770	52.630	0.000	655.03
33	0.000	0.000	0.000	0.000	20.990	110.700	85.250	108.650	71.080	32.750	0.000	0.000	429.42
34	0.000	0.000	0.000	53.270	61.630	42.690	43.370	57.290	55.430	52.970	52.950	18.100	437.70
45	0.000	0.000	0.000	0.000	0.000	0.000	0.000	0.000	0.000	0.000	0.000	0.000	0.00
51	0.000	0.000	0.000	0.000	0.000	0.000	0.000	0.000	0.000	0.000	0.000	0.000	0.00
52	0.000	0.000	0.000	0.000	0.000	0.000	0.000	0.000	0.000	0.000	0.000	0.000	0.00
68	0.000	0.000	0.000	108.330	138.290	131.730	135.610	127.110	124.690	125.270	118.560	69.890	1079.48
69	0.000	0.000	0.000	0.000	0.000	0.000	0.000	0.000	0.000	0.000	0.000	0.000	0.00
72	0.000	0.000	0.000	0.000	0.000	0.000	0.000	0.000	0.000	0.000	0.000	0.000	0.00
73	0.000	0.000	0.000	0.000	0.000	0.000	0.000	0.000	0.000	0.000	0.000	0.000	0.00
74	0.000	0.000	0.000	0.000	0.000	0.000	0.000	0.000	0.000	0.000	0.000	0.000	0.00
75	0.000	0.000	0.000	0.000	0.000	0.000	0.000	0.000	0.000	0.000	0.000	0.000	0.00
76	0.000	0.000	0.000	0.000	0.000	0.000	0.000	0.000	0.000	0.000	0.000	0.000	0.00
77	0.000	0.000	0.000	0.000	0.000	0.000	1.430	1.140	112.090	144.620	76.080	0.000	335.36
78	0.000	0.000	0.000	0.000	0.000	0.000	0.000	0.000	0.000	0.000	0.000	0.000	0.00
79	0.000	0.000	0.000	0.000	0.000	0.000	0.000	0.000	0.000	0.000	0.000	0.000	0.00
80	0.000	0.000	0.000	50.640	64.550	57.590	61.490	59.820	57.260	57.300	53.750	31.780	494.18
81	0.000	0.000	0.000	84.300	95.590	91.270	93.360	87.120	79.980	87.410	84.530	50.740	754.30
82	0.000	0.000	0.000	100.730	116.760	112.710	114.720	110.190	101.910	112.680	110.890	65.390	945.98
83	0.000	0.000	0.000	53.170	60.650	58.050	60.310	58.360	55.710	57.380	55.620	33.340	492.59
84	0.000	0.000	0.000	49.410	58.610	40.310	42.540	55.940	53.540	54.570	52.950	31.710	439.58

Table 4. Las Vegas Valley Water District well production for 2022,[1] million gallons (continued).

Well	Jan	Feb	Mar	April	May	June	July	Aug	Sept	Oct	Nov	Dec	Total
85	0.000	0.000	0.000	109.140	142.000	138.550	135.430	132.110	121.460	132.150	70.370	0.000	981.21
86	0.000	0.000	0.000	37.210	45.930	44.670	34.880	46.040	13.320	0.000	0.000	0.000	222.05
87	0.000	0.000	0.000	0.000	0.000	0.000	0.000	0.000	0.000	0.150	0.000	0.000	0.15
88	0.000	0.000	0.000	0.000	0.000	0.000	0.000	0.000	0.000	0.000	0.000	0.000	0.00
89	0.000	0.000	0.000	0.000	0.000	0.000	0.000	0.000	0.000	0.000	0.000	0.000	0.00
90	0.000	0.000	0.000	0.000	0.000	0.000	0.000	0.000	0.000	0.000	0.000	0.000	0.00
91	0.000	0.000	0.000	0.000	0.000	0.000	0.000	0.000	0.000	0.000	0.000	0.000	0.00
92	0.000	0.000	0.000	0.000	0.000	0.000	0.000	0.000	0.000	0.170	0.000	0.000	0.17
93	0.000	0.000	0.000	0.000	0.000	0.000	0.000	0.000	0.000	0.000	1.110	0.000	1.11
94	0.000	0.000	0.000	0.000	0.000	0.000	0.000	0.000	0.000	0.100	0.000	0.000	0.10
95	0.000	0.000	0.600	80.370	97.960	94.620	96.500	92.340	85.150	92.680	49.850	0.000	690.07
96	0.000	0.000	0.000	39.780	46.190	44.620	45.930	44.940	43.460	44.950	24.170	0.000	334.04
97	0.000	0.110	0.000	0.000	0.000	0.000	0.000	0.000	0.000	0.000	0.000	0.000	0.11
98	0.000	0.000	0.000	0.000	0.000	0.000	0.000	0.000	0.000	0.000	0.000	0.000	0.00
101	1.140	0.000	0.000	0.000	0.000	0.000	0.000	0.000	0.000	0.000	0.000	0.000	1.14
102	0.000	0.000	0.000	0.000	0.000	0.000	0.000	0.000	0.000	0.000	0.000	0.000	0.00
103	0.000	0.000	0.000	0.000	0.000	0.000	0.000	0.000	0.000	0.100	0.000	0.000	0.10
104	0.000	0.000	0.000	0.000	0.000	0.000	0.000	0.000	0.000	0.000	0.000	0.000	0.00
105	0.000	0.000	0.000	0.000	0.000	0.000	0.000	0.000	0.000	0.000	0.000	0.000	0.00
110	0.000	0.000	0.000	0.000	0.000	0.000	0.000	0.000	0.000	0.000	0.000	0.000	0.00
112	0.000	0.000	0.000	0.000	0.000	0.000	0.000	0.000	0.000	0.000	0.000	0.000	0.00
113	0.000	0.000	0.000	0.000	0.000	0.000	0.000	0.000	0.000	0.000	0.000	0.000	0.00
114	0.000	0.000	0.000	0.000	0.000	0.000	0.000	0.000	0.000	0.000	0.000	0.000	0.00
115	0.000	0.000	0.000	0.000	0.000	0.000	0.000	0.000	0.000	0.000	0.000	0.000	0.00
116	0.000	0.000	0.000	0.000	0.000	0.000	0.000	0.000	0.000	0.370	0.000	0.000	0.37
117	0.000	0.000	0.000	0.000	0.000	0.000	0.000	0.000	0.000	0.000	0.000	0.000	0.00
118	0.000	0.000	0.000	48.410	68.740	71.190	70.500	54.270	68.320	47.180	25.610	12.340	466.56
119	0.000	0.000	0.000	43.330	63.050	62.930	59.730	45.780	11.770	0.000	0.000	0.000	286.59
120	0.000	0.000	0.000	0.000	0.000	17.630	57.500	45.390	57.710	43.610	21.640	7.890	251.37
121	0.000	0.000	0.000	36.220	50.020	51.010	50.260	40.080	46.890	31.430	22.620	8.780	337.31
124	0.000	0.000	0.000	0.000	0.000	0.000	0.000	0.000	0.000	0.000	0.000	0.000	0.00
126	0.000	0.000	0.000	0.000	0.000	0.000	0.000	0.000	0.000	0.000	0.000	0.000	0.00
Total	1.14	0.31	0.60	1496.46	1876.94	1862.56	1871.18	1988.81	1877.56	1920.73	1434.89	546.41	14,877.59

Total for 2022 equals 14,878 Million Gallons, 45,658 Acre-Feet (includes 5,000 acre-feet leased from CNLV)

[1]From Las Vegas Valley Water District monthly meter readings.

Table 5. City of North Las Vegas well production for 2022,[1] million gallons.

Well	Jan	Feb	Mar	April	May	June	July	Aug	Sept	Oct	Nov	Dec	Total
W CHEYEN	0.00	0.00	0.00	0.00	0.00	0.00	0.00	0.00	0.00	0.00	0.00	0.00	0.00
SILVER ME	0.00	0.00	0.00	0.00	0.00	0.00	0.00	0.00	0.00	0.00	0.00	0.00	0.00
ELS EST 1	0.00	0.00	0.00	0.00	0.00	0.00	0.00	0.00	0.00	0.00	0.00	0.00	0.00
ELS EST 2	0.00	0.00	0.00	0.00	0.00	0.00	0.00	0.00	0.00	0.00	0.00	0.00	0.00
ROBINSON	0.00	0.00	0.00	0.00	0.00	0.00	0.00	0.00	0.00	0.00	0.00	0.00	0.00
SIMMONS/L	0.00	0.00	0.00	0.00	0.00	0.00	0.00	0.00	0.00	0.00	0.00	0.00	0.00
SIMMONS/E	0.00	0.00	0.00	0.00	0.00	0.00	0.00	0.00	0.00	0.00	0.00	0.00	0.00
LEAVITT	0.00	0.00	0.00	0.00	0.00	0.00	0.00	0.00	0.00	0.00	0.00	0.00	0.00
GOWAN #2	0.00	0.00	0.00	0.00	0.00	0.00	0.00	0.00	0.00	0.00	0.00	0.00	0.00
GOWAN #1	0.00	0.00	0.00	0.00	0.00	0.00	0.00	0.00	0.00	0.00	0.00	0.00	0.00
SUN VALLE	0.00	0.00	0.00	0.00	0.00	0.00	0.00	0.00	0.00	0.00	0.00	0.00	0.00
DES AIRE	0.00	0.00	0.00	0.00	0.00	0.00	0.00	0.00	0.00	0.00	0.00	0.00	0.00
Total	0.00	0.00	0.00	0.00	0.00	0.00	0.00	0.00	0.00	0.00	0.00	0.00	0.00

Total for 2022 equals 0 Million Gallons, 0 Acre-Feet

[1]From City of North Las Vegas monthly meter readings.

Table 6. Nellis Air Force Base well production for 2022,[1] million gallons.

Well	Jan	Feb	Mar	April	May	June	July	Aug	Sept	Oct	Nov	Dec	Total
NAFB1	0.00	0.00	0.00	0.00	0.00	0.00	0.00	0.00	0.00	0.00	0.00	0.00	0.00
NAFB2	0.89	0.89	2.60	1.09	2.99	1.25	1.80	2.84	0.90	1.84	2.29	1.39	20.75
NAFB4	0.00	0.00	0.00	0.00	0.00	0.00	0.00	0.00	0.00	0.00	0.00	0.00	0.00
NAFB6[2]	0.00	0.00	0.00	0.00	0.00	0.00	0.00	0.00	0.00	0.00	0.00	0.00	0.00
NAFB7	0.00	0.00	0.00	0.00	0.00	0.00	0.00	0.00	0.00	0.00	0.00	0.00	0.00
NAFB8	0.00	0.00	0.00	0.00	0.00	0.00	0.00	0.11	0.34	0.52	0.29	0.37	1.63
NAFB11	0.00	0.00	0.00	0.00	0.00	0.00	0.00	0.00	0.00	0.00	0.00	0.00	0.00
NAFB12C	0.03	0.00	0.00	1.39	1.39	1.35	0.35	0.11	0.00	0.00	0.00	0.00	4.62
NAFB13B	0.00	0.00	0.00	0.00	0.00	0.00	0.00	0.00	0.00	0.00	0.00	0.00	0.00
NAFB14A	0.00	0.00	0.00	0.00	0.00	0.00	0.00	0.00	0.00	0.00	0.00	0.00	0.00
Total	0.91	0.89	2.60	2.48	4.38	2.60	2.16	3.06	1.24	2.35	2.58	1.76	27.00

Total for 2022 equals 27 Million Gallons, 83Acre-Feet

[1]From Nellis Air Force Base monthly meter readings.

[2]Monthly meter readings were not provided for Well NAFB6.

FIGURES

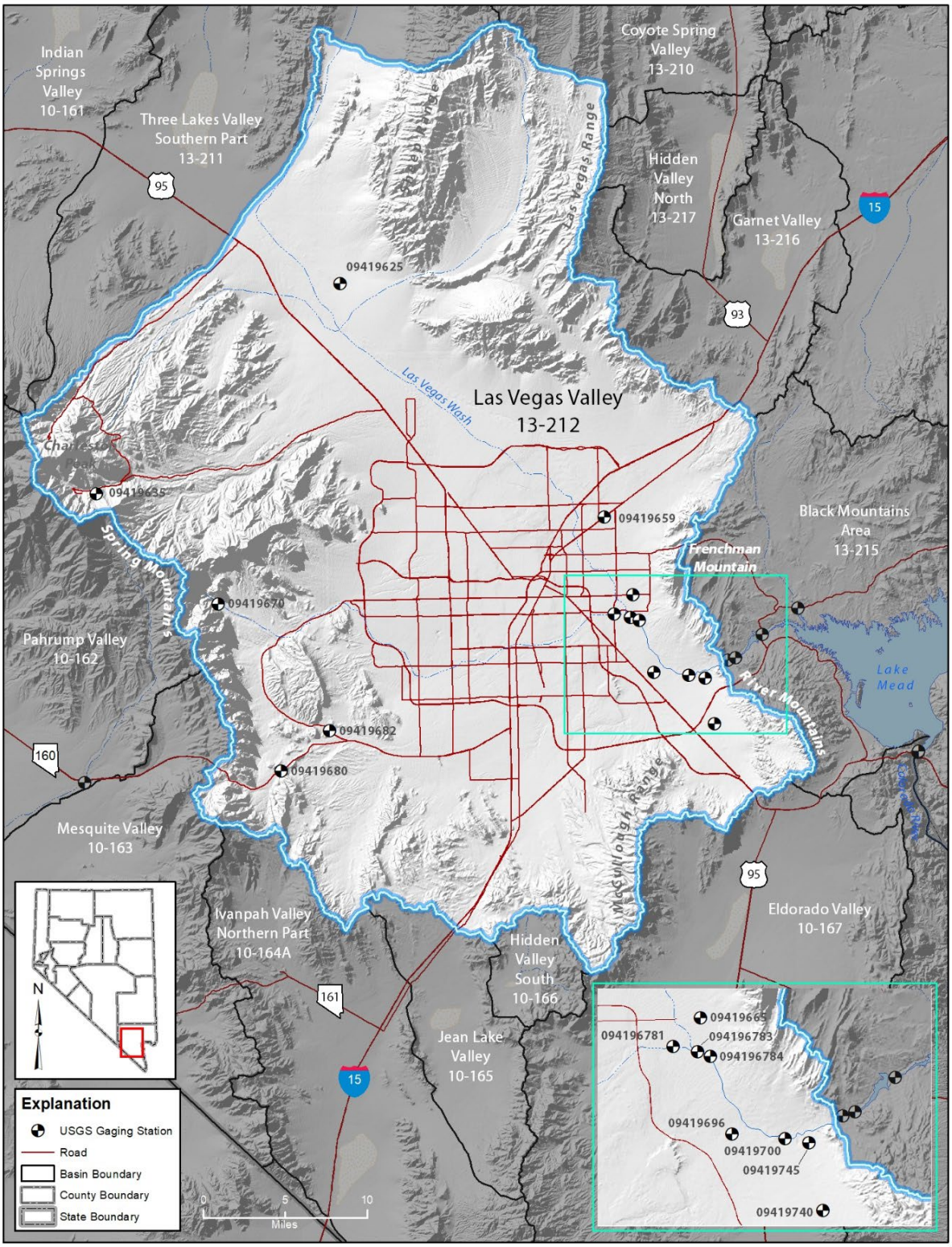

Figure 1. Physiographic map of Las Vegas Valley (Hydrographic Basin 13-212).



Figure 2. Las Vegas Valley groundwater level measurement sites.

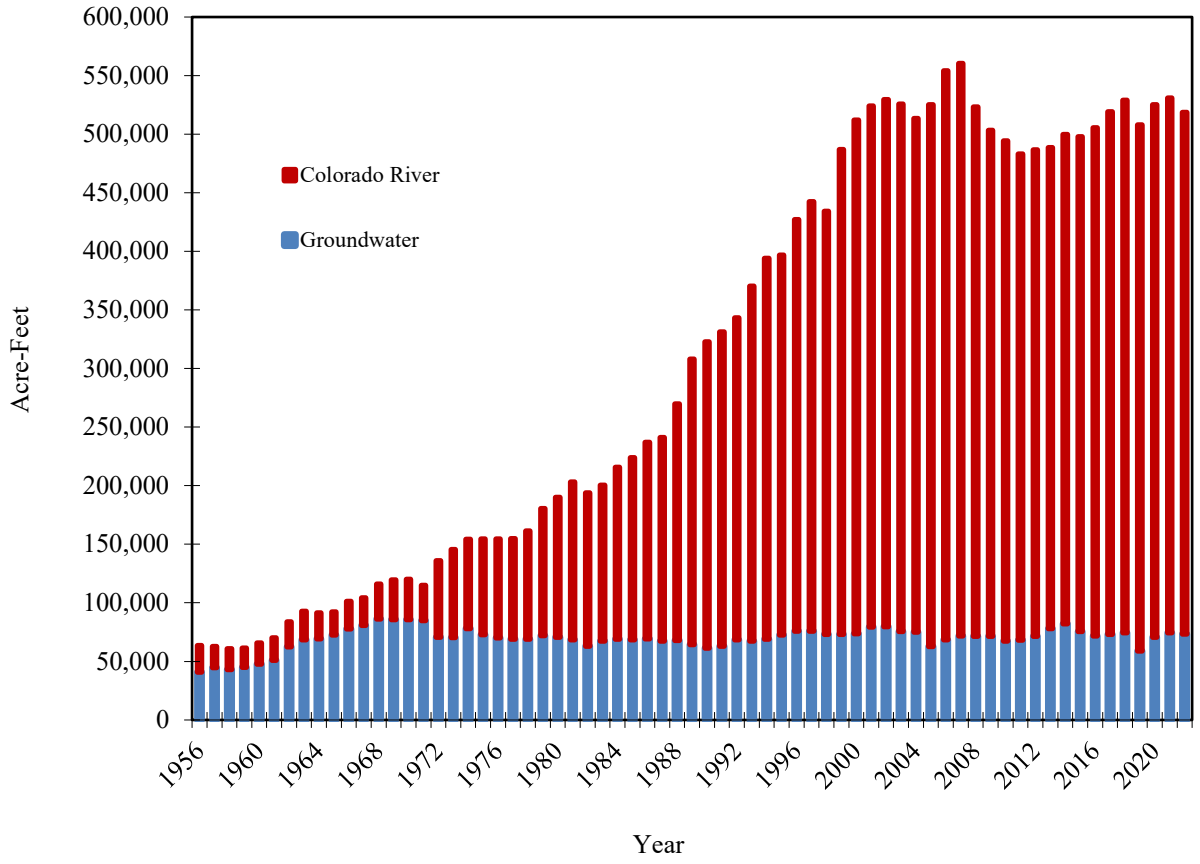

Figure 3. Total annual groundwater and imported Colorado River water usage 1956-2022.

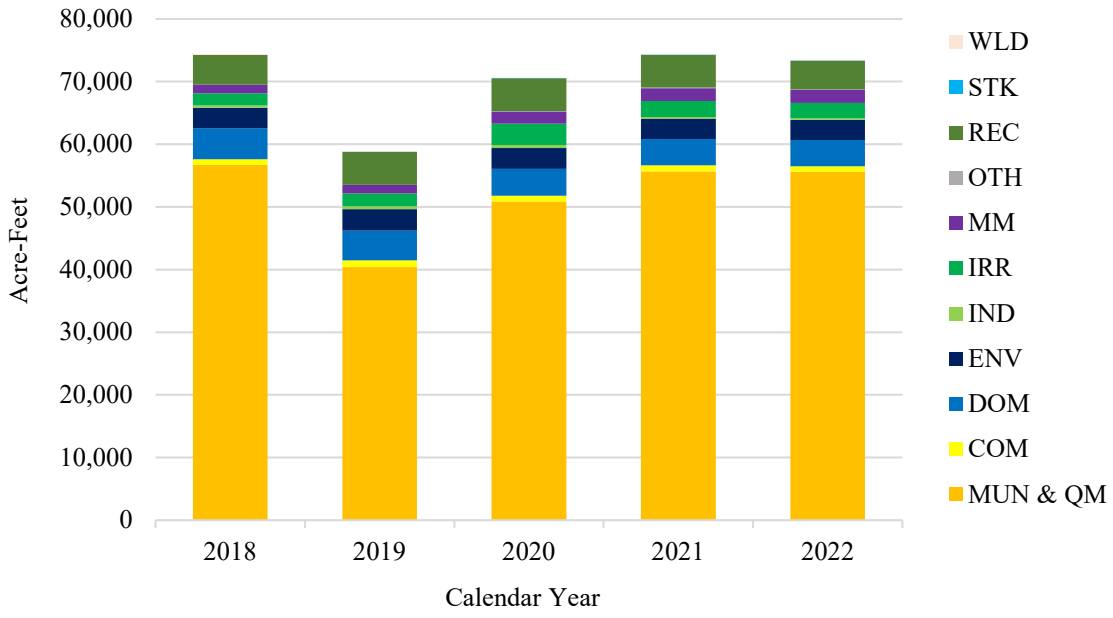

Figure 4. Las Vegas Valley historical pumpage by manner of use.

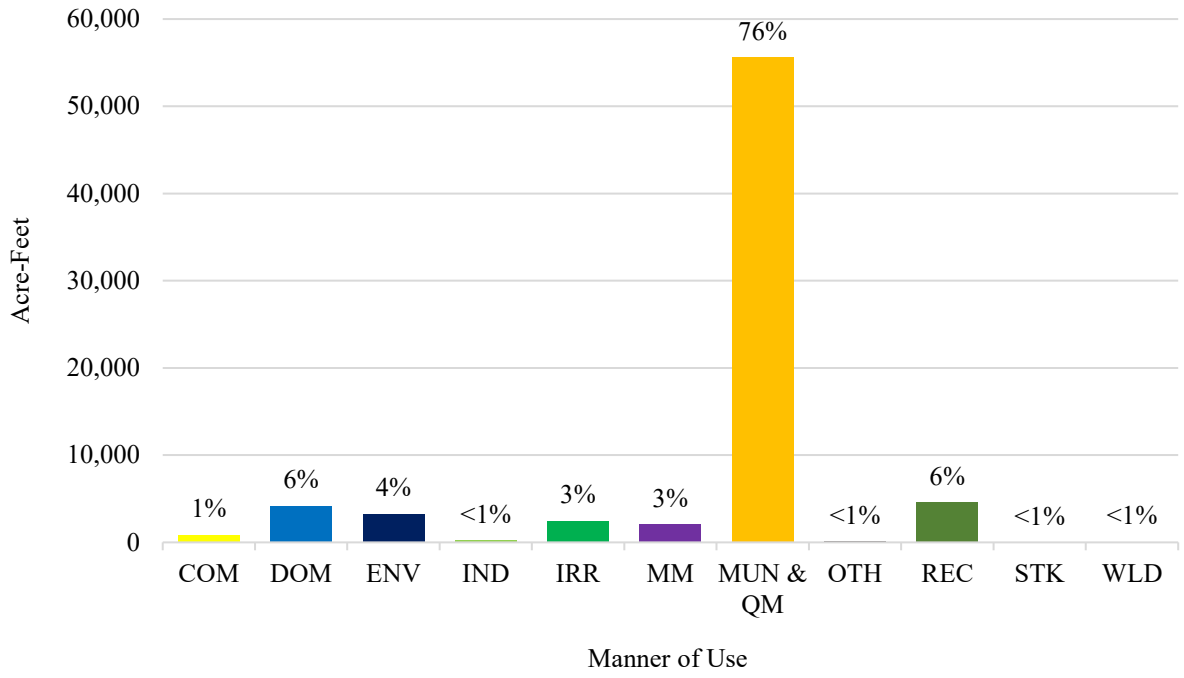

Figure 5. Percentage of 2022 groundwater pumpage by manner of use.

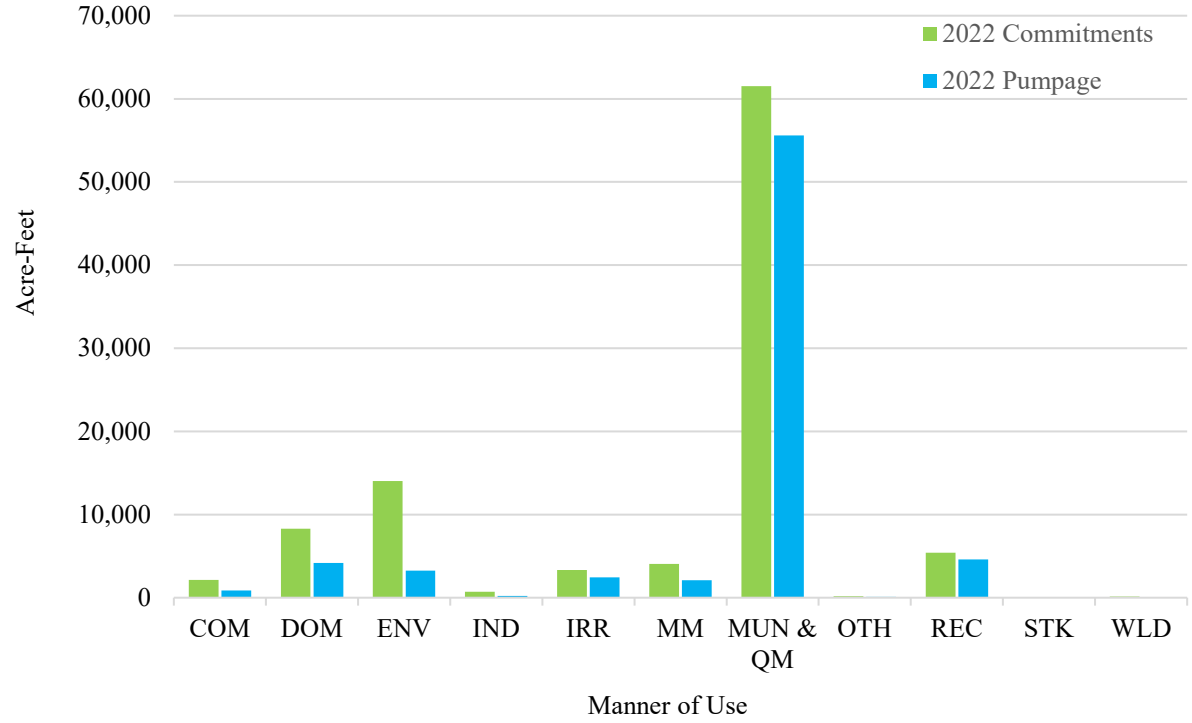

Figure 6. Comparison between 2022 groundwater commitments and estimated pumpage.

APPENDIX A. LAS VEGAS VALLEY EFFLUENT WATER REUSE FOR CALENDAR YEAR 2022

Acronyms Used on Effluent Water Reuse Inventory

AF = Acre Feet

APN = Assessor Parcel Number

CET = Certificate

CF = Control Facility

CFS = Cubic Feet per Second

Duty Bal. = Duty Balance

EFF = Effluent

IND = Industrial

IRR/Irr. = Irrigation

Max = Maximum

MUN = Municipal

PER = Permit

POU = Place of Use

PWR = Power

Qtr = Quarter

REC = Recreation

Sec = Section

TCD = Total Combined Duty

Twn = Township

STO = Storage

Sup. = Supplemental

WRC = Water Reclamation Center

State of Nevada
Department of Conservation and Natural Resources
Division of Water Resources

Pumpage Report

Usage Year(s): 2022 **Permit #:**
Basin: 212 **Sup. Group:**
Basin Name: LAS VEGAS VALLEY **County:**
Method: **Use:**
Status: **Source:** EFF
Customer:

Site Name: 212 S20 E60 08DDDB1 **Well Log #:** **Status:** Active **Well Name:** DURANGO HILLS WRC **Max Pumpage Allowed (AF):** 13,450.00
Qtr Qtr Sec Twn Range: SE SE 08 20S 60E **Parcel APN:** **County:** CLARK **Total Pumped for Year 2022 (AF):** 0.00
Customer: CITY OF LAS VEGAS **Pumpage ID:** 1472 **Active:** True **PumpageID Replaced by:**
Remarks: PRIMARY PERMIT, EFFLUENT STORAGE **Meter Category:**

Permit #	Duty Bal. (AF)	TCD (AF)	Status	Use	Source	Sup. Group #	Year	Crop	Irr. Method	Acres	Method	Pumpage (AF)
64436	13,450.00		PER	STO	EFF		2022				REPORTED	0.00

Customer: LAS VEGAS VALLEY WATER DISTRICT **Pumpage ID:** 1471 **Active:** True **PumpageID Replaced by:**
Remarks: SECONDARY PERMIT, EFFLUENT USE DHWRC **Meter Category:**

Permit #	Duty Bal. (AF)	TCD (AF)	Status	Use	Source	Sup. Group #	Year	Crop	Irr. Method	Acres	Method	Pumpage (AF)
64436	13,450.00		PER	STO	EFF		2022				REPORTED	0.00
64436S01	13,450.00		PER	MUN	EFF							

Site Name: 212 S20 E61 25DCAB1 **Well Log #:** **Status:** Active **Well Name:** BONANZA MOJAVE WRC **Max Pumpage Allowed (AF):** 442.01
Qtr Qtr Sec Twn Range: SW SE 25 20S 61E **Parcel APN:** **County:** CLARK **Total Pumped for Year 2022 (AF):** 255.86
Customer: CITY OF LAS VEGAS **Pumpage ID:** 8383 **Active:** True **PumpageID Replaced by:**
Remarks: PRIMARY PERMIT, EFFLUENT STORAGE **Meter Category:**

Permit #	Duty Bal. (AF)	TCD (AF)	Status	Use	Source	Sup. Group #	Year	Crop	Irr. Method	Acres	Method	Pumpage (AF)
64853	1,680.00		PER	STO	EFF		2022				REPORTED	0.00

Customer: CITY OF LAS VEGAS **Pumpage ID:** 1517 **Active:** True **PumpageID Replaced by:**
Remarks: SECONDARY PERMIT, EFFLUENT USE DESERT PINES **Meter Category:**

Permit #	Duty Bal. (AF)	TCD (AF)	Status	Use	Source	Sup. Group #	Year	Crop	Irr. Method	Acres	Method	Pumpage (AF)
64853S01	442.01		CER	IRR	EFF		2022				REPORTED	255.86

Site Name: 212 S20 E62 16CDCA1 **Well Log #:** **Status:** Active **Well Name:** CNLV WRF **Max Pumpage Allowed (AF):** 0.00
Qtr Qtr Sec Twn Range: SE SW 16 20S 62E **Parcel APN:** **County:** CLARK **Total Pumped for Year 2022 (AF):** 552.06

Customer: CITY OF NORTH LAS VEGAS **Pumpage ID:** 11717 **Active:** True **PumpageID Replaced by:**

Remarks: PRIMARY PERMIT, EFFLUENT STORAGE **Meter Category:**

Permit #	Duty Bal. (AF)	TCD (AF)	Status	Use	Source	Sup. Group #	Year	Crop	Irr. Method	Acres	Method	Pumpage (AF)
92068	1,501.30		RFA	IRR	EFF		2022	N/A	N/A		FIELD	0.00

Customer: CITY OF NORTH LAS VEGAS **Pumpage ID:** 11679 **Active:** True **PumpageID Replaced by:**

Remarks: SECONDARY EFF. USE NAFB GOLF COURSE **Meter Category:**

Permit #	Duty Bal. (AF)	TCD (AF)	Status	Use	Source	Sup. Group #	Year	Crop	Irr. Method	Acres	Method	Pumpage (AF)
92068S01	3.40		RFA	IRR	EFF		2022				REPORTED	552.06

Site Name: 212 S21 E60 16CDCC1 **Well Log #:** **Status:** Active **Well Name:** DESERT BREEZE WRC **Max Pumpage Allowed (AF):** 11,199.82

Qtr Qtr Sec Twn Range: SE SW 16 21S 60E **Parcel APN:** **County:** CLARK **Total Pumped for Year 2022 (AF):** 0.00

Customer: CLARK COUNTY SANITATION DISTRICT **Pumpage ID:** 1521 **Active:** True **PumpageID Replaced by:**

Remarks: PRIMARY PERMIT, EFFLUENT STORAGE **Meter Category:**

Permit #	Duty Bal. (AF)	TCD (AF)	Status	Use	Source	Sup. Group #	Year	Crop	Irr. Method	Acres	Method	Pumpage (AF)
65000	0.00		PER	STO	EFF		2022				REPORTED	0.00

Customer: LAS VEGAS VALLEY WATER DISTRICT **Pumpage ID:** 1520 **Active:** True **PumpageID Replaced by:**

Remarks: SECONDARY PERMIT, EFFLUENT USE, Plant shut down **Meter Category:**

Permit #	Duty Bal. (AF)	TCD (AF)	Status	Use	Source	Sup. Group #	Year	Crop	Irr. Method	Acres	Method	Pumpage (AF)
65000S01	0.00		PER	MUN	EFF		2022				REPORTED	0.00

Site Name: 212 S21 E62 10CDCA1 **Well Log #:** **Status:** Active **Well Name:** WATER POLLUTION CF **Max Pumpage Allowed (AF):** 8,389.00

Qtr Qtr Sec Twn Range: SE SW 10 21S 62E **Parcel APN:** **County:** CLARK **Total Pumped for Year 2022 (AF):** 290.15

Customer: CITY OF LAS VEGAS **Pumpage ID:** 6908 **Active:** True **PumpageID Replaced by:**

Remarks: SECONDARY PERMIT, EFFLUENT USE ROYAL LINKS **Meter Category:**

Permit #	Duty Bal. (AF)	TCD (AF)	Status	Use	Source	Sup. Group #	Year	Crop	Irr. Method	Acres	Method	Pumpage (AF)
56247S01	923.03		CER	REC	EFF		2022				REPORTED	0.00

Customer: L D S CHURCH **Pumpage ID:** 6904 **Active:** True **PumpageID Replaced by:**

Remarks: **Meter Category:**

Permit #	Duty Bal. (AF)	TCD (AF)	Status	Use	Source	Sup. Group #	Year	Crop	Irr. Method	Acres	Method	Pumpage (AF)
17199S03	1,600.00		CER	IRR	EFF		2022				FIELD	0.00

Customer: STALLION MOUNTAIN GOLF LLC **Pumpage ID:** 1045 **Active:** True **PumpageID Replaced by:**

Remarks: SECONDARY PERMIT, EFFLUENT USE STALLION MNT. **Meter Category:**

Permit #	Duty Bal. (AF)	TCD (AF)	Status	Use	Source	Sup. Group #	Year	Crop	Irr. Method	Acres	Method	Pumpage (AF)
56247S02	727.80		CER	REC	EFF		2022				REPORTED	281.31

Customer: NEVADA POWER COMPANY **Pumpage ID:** 78 **Active:** True **PumpageID Replaced by:**

Remarks: **Meter Category:**

Permit #	Duty Bal. (AF)	TCD (AF)	Status	Use	Source	Sup. Group #	Year	Crop	Irr. Method	Acres	Method	Pumpage (AF)
17199S07	987.27		CER	PWR	EFF		2022				REPORTED	8.84

Customer: L D S CHURCH **Pumpage ID:** 76 **Active:** True **PumpageID Replaced by:**

Remarks: **Meter Category:**

Permit #	Duty Bal. (AF)	TCD (AF)	Status	Use	Source	Sup. Group #	Year	Crop	Irr. Method	Acres	Method	Pumpage (AF)
17199S02	766.45		CER	IRR	EFF		2022				FIELD	0.00

Customer: L D S CHURCH **Pumpage ID:** 75 **Active:** True **PumpageID Replaced by:**

Remarks: **Meter Category:**

Permit #	Duty Bal. (AF)	TCD (AF)	Status	Use	Source	Sup. Group #	Year	Crop	Irr. Method	Acres	Method	Pumpage (AF)
17199S01	751.80		CER	IRR	EFF		2022				FIELD	0.00

TCD of Supplemental Group 1022 (AF): 101,956.00 **Total Pumpage of all Pumpage IDs in Supplemental Group for Year 2022 (AF):** 0.00

Customer: CITY OF LAS VEGAS **Pumpage ID:** 8373 **Active:** True **PumpageID Replaced by:**

Remarks: PRIMARY PERMITS, EFFLUENT STORAGE **Meter Category:**

Permit #	Duty Bal. (AF)	TCD (AF)	Status	Use	Source	Sup. Group #	Year	Crop	Irr. Method	Acres	Method	Pumpage (AF)
17199	10,000.00	101,956.00	PER	STO	EFF	1022	2022				REPORTED	0.00
21014	33,600.00	101,956.00	PER	STO	EFF	1022						
56247	30,356.00	101,956.00	PER	STO	EFF	1022						
67228	28,000.00	101,956.00	PER	STO	EFF	1022						

Site Name: 212 S21 E62 22BBCD1 **Well Log #:** **Status:** Active **Well Name:** FLAMINGO WRC **Max Pumpage Allowed (AF):** 12,442.66

Qtr Qtr Sec Twn Range: NW NW 22 21S 62E **Parcel APN:** **County:** CLARK **Total Pumped for Year 2022 (AF):** 1,639.19

Customer: CLARK COUNTY SANITATION DISTRICT **Pumpage ID:** 6905 **Active:** True **PumpageID Replaced by:**

Remarks: PRIMARY PERMIT, EFFLUENT STORAGE **Meter Category:**

Permit #	Duty Bal. (AF)	TCD (AF)	Status	Use	Source	Sup. Group #	Year	Crop	Irr. Method	Acres	Method	Pumpage (AF)
21587	11,900.00		PER	STO	EFF		2022				REPORTED	0.00
21728	12,000.00		PER	STO	EFF							
45746	110,897.72		PER	STO	EFF							
51838	41,498.00		PER	STO	EFF							

Customer: NEVADA POWER COMPANY **Pumpage ID:** 646 **Active:** True **PumpageID Replaced by:**

Remarks: SECONDARY PERMIT, EFFLUENT USE CLARK STATION **Meter Category:**

Permit #	Duty Bal. (AF)	TCD (AF)	Status	Use	Source	Sup. Group #	Year	Crop	Irr. Method	Acres	Method	Pumpage (AF)
51838S03	660.00		CER	IND	EFF		2022				REPORTED	935.09

Customer: CLARK COUNTY SANITATION DISTRICT **Pumpage ID:** 118 **Active:** True **PumpageID Replaced by:**

Remarks: SECONDARY EFF. USE SUNRISE RIDGE **Meter Category:**

Permit #	Duty Bal. (AF)	TCD (AF)	Status	Use	Source	Sup. Group #	Year	Crop	Irr. Method	Acres	Method	Pumpage (AF)
51838S01	2,890.63		CER	REC	EFF		2022				REPORTED	12.06

Customer: CLARK COUNTY **Pumpage ID:** 117 **Active:** True **PumpageID Replaced by:**

Remarks: SECONDARY PERMIT, EFFLUENT USE CLUB AT SUNRIS **Meter Category:**

Permit #	Duty Bal. (AF)	TCD (AF)	Status	Use	Source	Sup. Group #	Year	Crop	Irr. Method	Acres	Method	Pumpage (AF)
21728S04	495.61		CER	IRR	EFF		2022				REPORTED	439.46

Customer: NEVADA POWER COMPANY **Pumpage ID:** 116 **Active:** True **PumpageID Replaced by:**

Remarks: SECONDARY PERMIT, EFFLUENT USE FWRC **Meter Category:**

Permit #	Duty Bal. (AF)	TCD (AF)	Status	Use	Source	Sup. Group #	Year	Crop	Irr. Method	Acres	Method	Pumpage (AF)
21728S01	6,087.52		CER	IND	EFF		2022				REPORTED	20.10

Customer: NEVADA POWER COMPANY **Pumpage ID:** 115 **Active:** True **PumpageID Replaced by:**

Remarks: SECONDARY PERMIT, EFFLUENT USE HARRY ALLEN **Meter Category:**

Permit #	Duty Bal. (AF)	TCD (AF)	Status	Use	Source	Sup. Group #	Year	Crop	Irr. Method	Acres	Method	Pumpage (AF)
21728S08	4.51		CER	PWR	EFF		2022				REPORTED	0.00

Customer: CLARK COUNTY **Pumpage ID:** 114 **Active:** True **PumpageID Replaced by:**

Remarks: SECONDARY PERMIT, EFFLUENT USE **Meter Category:**

Permit #	Duty Bal. (AF)	TCD (AF)	Status	Use	Source	Sup. Group #	Year	Crop	Irr. Method	Acres	Method	Pumpage (AF)
21728S07	304.39		PER	REC	EFF		2022				REPORTED	0.00

Customer: CLARK COUNTY PARKS & RECREATION DEPARTMENT **Pumpage ID:** 111 **Active:** True **PumpageID Replaced by:**

Remarks: SECONDARY, EFF. USE SILVER BOWL PARK **Meter Category:**

Permit #	Duty Bal. (AF)	TCD (AF)	Status	Use	Source	Sup. Group #	Year	Crop	Irr. Method	Acres	Method	Pumpage (AF)
21587S04	2,000.00		PER	IRR	EFF		2022				REPORTED	232.48

Site Name: 212 S21 E62 36DCBC1 **Well Log #:** **Status:** No Active Pe **Well Name:** GV, BLACK MTN, NE RPS **Max Pumpage Allowed (AF):** 0.00

Qtr Qtr Sec Twn Range: SW SE 36 21S 62E **Parcel APN:** **County:** CLARK **Total Pumped for Year 2022 (AF):** 7,372.17

Customer: CITY OF HENDERSON **Pumpage ID:** 8384 **Active:** True **PumpageID Replaced by:**

Remarks: PRIMARY PERMIT, EFFLUENT STORAGE **Meter Category:**

Permit #	Duty Bal. (AF)	TCD (AF)	Status	Use	Source	Sup. Group #	Year	Crop	Irr. Method	Acres	Method	Pumpage (AF)
71386	35,844.00		PER	STO	EFF		2022				REPORTED	0.00

Customer: CITY OF HENDERSON **Pumpage ID:** 1786 **Active:** True **PumpageID Replaced by:**

Remarks: SECONDARY PERMIT, EFF. USE GREEN VALLEY RPS **Meter Category:**

Permit #	Duty Bal. (AF)	TCD (AF)	Status	Use	Source	Sup. Group #	Year	Crop	Irr. Method	Acres	Method	Pumpage (AF)
71386S02	16,803.00		PER	MUN	EFF		2022				REPORTED	6,650.38

Customer: CITY OF HENDERSON **Pumpage ID:** 1785 **Active:** True **PumpageID Replaced by:**

Remarks: SECONDARY PERMIT, EFF. USE BLACK MNT. & NERPS **Meter Category:**

Permit #	Duty Bal. (AF)	TCD (AF)	Status	Use	Source	Sup. Group #	Year	Crop	Irr. Method	Acres	Method	Pumpage (AF)
71386S01	6,942.00		PER	MUN	EFF		2022				REPORTED	721.79

Total Pumped for Year 2022 (AF): 10,109.44

APPENDIX B. LAS VEGAS VALLEY GROUNDWATER PUMPAGE INVENTORY FOR CALENDAR YEAR 2022

Acronyms Used on Groundwater Pumpage Inventory

ABN = Abandoned
ABR = Abrogated
AF = Acre Feet
AH = Average House
APN = Assessor Parcel Number
APP = Application
CAN = Cancelled
CET = Certificate
CF = Control Facility
CFS = Cubic Feet per Second
CNLV = City of North Las Vegas
COM = Commercial
CON = Construction
DEC = Decreed
DEN = Denied
DOM = Domestic
Duty Bal. = Duty Balance
DWR = Dewatering
EFF = Effluent
ENV = Environmental
EXP = Expired
FOR = Forfeited
GH = Guest House
GW = Groundwater
IND = Industrial
IRR/Irr. = Irrigation
LVVWD = Las Vegas Valley Water District
Max = Maximum
MH = Mobile Home
MM = Mining & Milling
MUN = Municipal
ODW = On District Water
OGW = Other Groundwater
OTH = Other
PER = Permit
POU = Place of Use
PWR = Power
QM = Quasi-Municipal
Qtr = Quarter
REC = Recreation
REJ = Rejected
REL = Relinquished
REV = Revoked
RFA = Ready For Action
RV = Recreational Vehicle
RVP = Revocable Permit
Sec = Section
SNW = Shallow Nuisance Water
STK = Stockwater
STO = Storage
Sup. = Supplemental
TCD = Total Combined Duty
Twn = Township
UG = Underground
VST = Vested Claim of Right
WD = Well Destroyed
WDR = Withdrawn
WLD = Wildlife
WNV = Well Not Visible
WRC = Water Reclamation Center
WV = Well Visible
WVC = Well Visible Capped

State of Nevada
Department of Conservation and Natural Resources
Division of Water Resources

Pumpage Report

Usage Year(s): 2022 **Permit #:**
Basin: 212 **Sup. Group:**
Basin Name: LAS VEGAS VALLEY **County:**
Method: **Use:**
Status: **Source:** OGW,UG
Customer:

Site Name: 212 S17 E58 14CAAD1 **Well Log #:** **Status:** Active **Well Name:** WELL SFA 1 **Max Pumpage Allowed (AF):** 4.48
Qtr Qtr Sec Twn Range: NE SW 14 17S 58E **Parcel APN:** **County:** CLARK **Total Pumped for Year 2022 (AF):** 0.50
Customer: U S AIR FORCE **Pumpage ID:** **1405** **Active:** True **PumpageID Replaced by:**

Permit #	Duty Bal. (AF)	TCD (AF)	Status	Use	Source	Sup. Group #	Year	Crop	Irr. Method	Acres	Method	Pumpage (AF)
52280	4.48		CAN	QM	UG		2022				METER	0.50
63001	4.48		RVP	QM	UG							

Site Name: 212 S17 E59 34BAAA1 **Well Log #:** 112994 **Status:** Active **Well Name:** VISITORS CENTER WELL **Max Pumpage Allowed (AF):** 41.00
Qtr Qtr Sec Twn Range: NE NW 34 17S 59E **Parcel APN:** 088-34-000-001 **County:** CLARK **Total Pumped for Year 2022 (AF):** 9.02
Customer: U S FISH & WILDLIFE SERVICE **Pumpage ID:** **2705** **Active:** True **PumpageID Replaced by:**

Permit #	Duty Bal. (AF)	TCD (AF)	Status	Use	Source	Sup. Group #	Year	Crop	Irr. Method	Acres	Method	Pumpage (AF)
R07604	41.00		ABN	QM	UG		2022				METER	6.37

Customer: U S FISH & WILDLIFE SERVICE **Pumpage ID:** **2704** **Active:** True **PumpageID Replaced by:**

Permit #	Duty Bal. (AF)	TCD (AF)	Status	Use	Source	Sup. Group #	Year	Crop	Irr. Method	Acres	Method	Pumpage (AF)
R07604	41.00		ABN	QM	UG		2022				METER	2.65

TCD of Supplemental Group **2042** **(AF):** 41.00 **Total Pumpage of all Pumpage IDs in Supplemental Group for Year 2022 (AF):** 13.63
Customer: U S FISH & WILDLIFE SERVICE **Pumpage ID:** **2705** **Active:** True **PumpageID Replaced by:**

Permit #	Duty Bal. (AF)	TCD (AF)	Status	Use	Source	Sup. Group #	Year	Crop	Irr. Method	Acres	Method	Pumpage (AF)
78904	41.00	41.00	CER	QM	UG	2042	2022				METER	6.37

Customer: U S FISH & WILDLIFE SERVICE **Pumpage ID:** **2704** **Active:** True **PumpageID Replaced by:**

Permit #	Duty Bal. (AF)	TCD (AF)	Status	Use	Source	Sup. Group #	Year	Crop	Irr. Method	Acres	Method	Pumpage (AF)
78904	41.00	41.00	CER	QM	UG	2042	2022				METER	2.65

Site Name: 212 S17 E59 34BAAA2 **Well Log #:** **Status:** Active **Well Name:** OLD ARTESIAN WELL **Max Pumpage Allowed (AF):** 41.00
Qtr Qtr Sec Twn Range: NE NW 34 17S 59E **Parcel APN:** 088-34-000-001 **County:** CLARK **Total Pumped for Year 2022 (AF):** 4.61

TCD of Supplemental Group **2042** **(AF):** 41.00 **Total Pumpage of all Pumpage IDs in Supplemental Group for Year 2022 (AF):** 13.63

Customer: U S FISH & WILDLIFE SERVICE **Pumpage ID:** **2086** **Active:** True **PumpageID Replaced by:**

Permit #	Duty Bal. (AF)	TCD (AF)	Status	Use	Source	Sup. Group #	Year	Crop	Irr. Method	Acres	Method	Pumpage (AF)
V07605	41.00	41.00	DEC	QM	UG	2042	2022				METER	4.61

Site Name: 212 S18 E56 35DCBA1 **Well Log #:** 31140 **Status:** **Well Name:** **Max Pumpage Allowed (AF):** 15.68

Qtr Qtr Sec Twn Range: SW SE 35 18S 56E **Parcel APN:** 096-35-899-002 **County:** CLARK **Total Pumped for Year 2022 (AF):** 0.20

Customer: WHISPERING PINES WELL WATER CORP **Pumpage ID:** **2706** **Active:** True **PumpageID Replaced by:**

Permit #	Duty Bal. (AF)	TCD (AF)	Status	Use	Source	Sup. Group #	Year	Crop	Irr. Method	Acres	Method	Pumpage (AF)
65678	15.68		RVP	QM	UG		2022				METER	0.20

Site Name: 212 S18 E59 25ACCB1 **Well Log #:** 71812 **Status:** Active **Well Name:** AZ1, AZ2, AZ4 & AZ5 **Max Pumpage Allowed (AF):** 2,000.00

Qtr Qtr Sec Twn Range: SW NE 25 18S 59E **Parcel APN:** 099-27-000-002 **County:** CLARK **Total Pumped for Year 2022 (AF):** 3,049.73

Customer: LAS VEGAS PAIUTE TRIBE **Pumpage ID:** **2083** **Active:** True **PumpageID Replaced by:**

Remarks: Pumped includes 797 AF recharged CRW recovered in 2022 **Meter Category:**

Permit #	Duty Bal. (AF)	TCD (AF)	Status	Use	Source	Sup. Group #	Year	Crop	Irr. Method	Acres	Method	Pumpage (AF)
R07650	2,000.00		DEC	MUN	UG		2022				REPORTED	3,049.73

Site Name: 212 S18 E59 27CAAB1 **Well Log #:** 27636 **Status:** Active **Well Name:** AZ0, SNOW MOUNTAIN **Max Pumpage Allowed (AF):** 288.97

Qtr Qtr Sec Twn Range: NE SW 27 18S 59E **Parcel APN:** 099-27-000-002 **County:** CLARK **Total Pumped for Year 2022 (AF):** 36.09

Customer: LAS VEGAS PAIUTE TRIBE **Pumpage ID:** **546** **Active:** True **PumpageID Replaced by:**

Remarks: **Meter Category:**

Permit #	Duty Bal. (AF)	TCD (AF)	Status	Use	Source	Sup. Group #	Year	Crop	Irr. Method	Acres	Method	Pumpage (AF)
49410	0.00		ABR	QM	UG		2022				REPORTED	36.09

TCD of Supplemental Group **1000** **(AF):** 288.97 **Total Pumpage of all Pumpage IDs in Supplemental Group for Year 2022 (AF):** 36.09

Customer: LAS VEGAS PAIUTE TRIBE **Pumpage ID:** 546 **Active:** True **PumpageID Replaced by:**

Remarks: **Meter Category:**

Permit #	Duty Bal. (AF)	TCD (AF)	Status	Use	Source	Sup. Group #	Year	Crop	Irr. Method	Acres	Method	Pumpage (AF)
49829	138.90	288.97	RVP	QM	UG	1000	2022				REPORTED	36.09
49830	150.07	288.97	RVP	QM	UG	1000						

Site Name: 212 S19 E56 02CAAC1 **Well Log #:** 6517 **Status:** Active **Well Name:** **Max Pumpage Allowed (AF):** 7.27

Qtr Qtr Sec Twn Range: NE SW 02 19S 56E **Parcel APN:** 129-02-501-001 **County:** CLARK **Total Pumped for Year 2022 (AF):** 7.27

Customer: WHITE ROCK MOUNTAIN HOME CORPORATION **Pumpage ID:** 155 **Active:** True **PumpageID Replaced by:**

Remarks: 7 CABINS 02-13-2023 **Meter Category:**

Permit #	Duty Bal. (AF)	TCD (AF)	Status	Use	Source	Sup. Group #	Year	Crop	Irr. Method	Acres	Method	Pumpage (AF)
24872	7.27		CER	QM	UG		2022	N/A	N/A		FIELD	7.27

Site Name: 212 S19 E56 02CCCA1 **Well Log #:** 3604 **Status:** Well Disconn **Well Name:** **Max Pumpage Allowed (AF):** 1.41

Qtr Qtr Sec Twn Range: SW SW 02 19S 56E **Parcel APN:** 129-02-401-001 **County:** CLARK **Total Pumped for Year 2022 (AF):** 0.00

Customer: WILDLIFE MEADOW PRESERVE LLC **Pumpage ID:** 82 **Active:** True **PumpageID Replaced by:**

Remarks: WV, NOT IN USE 02-13-2023 **Meter Category:**

Permit #	Duty Bal. (AF)	TCD (AF)	Status	Use	Source	Sup. Group #	Year	Crop	Irr. Method	Acres	Method	Pumpage (AF)
17439	1.41		CER	QM	UG		2022	N/A	N/A		FIELD	0.00

Site Name: 212 S19 E56 02CDCD1 **Well Log #:** 27977 **Status:** Active **Well Name:** **Max Pumpage Allowed (AF):** 67.21

Qtr Qtr Sec Twn Range: SE SW 02 19S 56E **Parcel APN:** 129-02-410-078 **County:** CLARK **Total Pumped for Year 2022 (AF):** 1.30

Customer: CAMP LADY OF THE SNOWS **Pumpage ID:** 537 **Active:** True **PumpageID Replaced by:**

Permit #	Duty Bal. (AF)	TCD (AF)	Status	Use	Source	Sup. Group #	Year	Crop	Irr. Method	Acres	Method	Pumpage (AF)
49650	67.21		RVP	QM	UG		2022				METER	1.30

Site Name: 212 S19 E56 03DDDA1 **Well Log #:** 23157 **Status:** **Well Name:** **Max Pumpage Allowed (AF):** 0.34

Qtr Qtr Sec Twn Range: SE SE 03 19S 56E **Parcel APN:** 129-03-099-001 **County:** CLARK **Total Pumped for Year 2022 (AF):** 0.03

Customer: U S FOREST SERVICE **Pumpage ID:** 5510 **Active:** True **PumpageID Replaced by:**

Permit #	Duty Bal. (AF)	TCD (AF)	Status	Use	Source	Sup. Group #	Year	Crop	Irr. Method	Acres	Method	Pumpage (AF)
36347	0.34		CER	DOM	UG		2022				METER	0.03

Site Name: 212 S19 E56 10DADD1 **Well Log #:** 89913 **Status:** **Well Name:** ROCK SPRING **Max Pumpage Allowed (AF):** 27.16

Qtr Qtr Sec Twn Range: NE SE 10 19S 56E **Parcel APN:** 129-10-000-013 **County:** CLARK **Total Pumped for Year 2022 (AF):** 1.80

Customer: U S FOREST SERVICE **Pumpage ID:** 1702 **Active:** True **PumpageID Replaced by:**

Permit #	Duty Bal. (AF)	TCD (AF)	Status	Use	Source	Sup. Group #	Year	Crop	Irr. Method	Acres	Method	Pumpage (AF)
69193T	27.16		EXP	QM	UG		2022				METER	1.80
69194	27.16		PER	QM	UG							

Site Name: 212 S19 E56 10DDBB1 **Well Log #:** 87638 **Status:** **Well Name:** **Max Pumpage Allowed (AF):** 3.07

Qtr Qtr Sec Twn Range: SE SE 10 19S 56E **Parcel APN:** 129-10-000-016 **County:** CLARK **Total Pumped for Year 2022 (AF):** 1.91

Customer: CLARK COUNTY **Pumpage ID:** 263 **Active:** True **PumpageID Replaced by:**

Permit #	Duty Bal. (AF)	TCD (AF)	Status	Use	Source	Sup. Group #	Year	Crop	Irr. Method	Acres	Method	Pumpage (AF)
34824	3.07		RVP	QM	UG		2022				METER	1.91

Site Name: 212 S19 E56 11CCBB1 **Well Log #:** 33946 **Status:** **Well Name:** **Max Pumpage Allowed (AF):** 4.48

Qtr Qtr Sec Twn Range: SW SW 11 19S 56E **Parcel APN:** 129-11-000-001 **County:** CLARK **Total Pumped for Year 2022 (AF):** 0.16

Customer: GIRL SCOUTS OF SOUTHERN NEVADA INC **Pumpage ID:** 8505 **Active:** True **PumpageID Replaced by:**

Permit #	Duty Bal. (AF)	TCD (AF)	Status	Use	Source	Sup. Group #	Year	Crop	Irr. Method	Acres	Method	Pumpage (AF)
54872	4.48		RVP	QM	UG		2022				METER	0.16

Site Name: 212 S19 E56 15ABBC1 **Well Log #:** **Status:** **Well Name:** WELL #1 **Max Pumpage Allowed (AF):** 23.54

Qtr Qtr Sec Twn Range: NW NE 15 19S 56E **Parcel APN:** 129-15-000-002 **County:** CLARK **Total Pumped for Year 2022 (AF):** 4.88

Customer: U S DEPARTMENT OF AGRICULTURE **Pumpage ID:** 8310 **Active:** True **PumpageID Replaced by:**

Remarks: **Meter Category:**

Permit #	Duty Bal. (AF)	TCD (AF)	Status	Use	Source	Sup. Group #	Year	Crop	Irr. Method	Acres	Method	Pumpage (AF)
50843	3.54		CER	REC	UG		2022				METER	4.88

Site Name: 212 S19 E56 15ABDB1 **Well Log #:** 27642 **Status:** **Well Name:** WELL #3 **Max Pumpage Allowed (AF):** 25.29

Qtr Qtr Sec Twn Range: NW NE 15 19S 56E **Parcel APN:** 129-15-000-002 **County:** CLARK **Total Pumped for Year 2022 (AF):** 4.92

Customer: U S FOREST SERVICE **Pumpage ID:** 8311 **Active:** True **PumpageID Replaced by:**

Remarks: **Meter Category:**

Permit #	Duty Bal. (AF)	TCD (AF)	Status	Use	Source	Sup. Group #
49921	0.00		ABR	COM	UG	
50842	25.29		RVP	REC	UG	

Year	Crop	Irr. Method	Acres	Method	Pumpage (AF)
2022				METER	4.92

Site Name: 212 S19 E56 25CCCB1 **Well Log #:** 90143 **Status:** Active **Well Name:** ECHO 5 WELL **Max Pumpage Allowed (AF):** 85.50

Qtr Qtr Sec Twn Range: SW SW 25 19S 56E **Parcel APN:** 129-25-401-001 **County:** CLARK **Total Pumped for Year 2022 (AF):** 5.92

Customer: KYLE CANYON WATER DISTRICT **Pumpage ID:** 1928 **Active:** True **PumpageID Replaced by:**

Remarks: **Meter Category:**

Permit #	Duty Bal. (AF)	TCD (AF)	Status	Use	Source	Sup. Group #
69637T	15.00		EXP	MUN	UG	
71550T	0.00		EXP	MUN	UG	
77030T	0.00		EXP	MUN	UG	

Year	Crop	Irr. Method	Acres	Method	Pumpage (AF)
2022				REPORTED	5.92

TCD of Supplemental Group **168** **(AF):** 480.90 **Total Pumpage of all Pumpage IDs in Supplemental Group for Year 2022 (AF):** 62.70

Customer: KYLE CANYON WATER DISTRICT **Pumpage ID:** 1928 **Active:** True **PumpageID Replaced by:**

Remarks: **Meter Category:**

Permit #	Duty Bal. (AF)	TCD (AF)	Status	Use	Source	Sup. Group #
77031	85.50	480.90	PER	MUN	UG	168

Year	Crop	Irr. Method	Acres	Method	Pumpage (AF)
2022				REPORTED	5.92

Site Name: 212 S19 E56 26DACC1 **Well Log #:** 53048 **Status:** Active **Well Name:** ECHO 3 WELL **Max Pumpage Allowed (AF):** 94.12

Qtr Qtr Sec Twn Range: NE SE 26 19S 56E **Parcel APN:** 129-25-401-001 **County:** CLARK **Total Pumped for Year 2022 (AF):** 21.60

Customer: KYLE CANYON WATER DISTRICT **Pumpage ID:** 1379 **Active:** True **PumpageID Replaced by:**

Remarks: **Meter Category:**

Permit #	Duty Bal. (AF)	TCD (AF)	Status	Use	Source	Sup. Group #
22736	0.00		ABR	QM	UG	

Year	Crop	Irr. Method	Acres	Method	Pumpage (AF)
2022				REPORTED	21.60

TCD of Supplemental Group **168** **(AF):** 480.90 **Total Pumpage of all Pumpage IDs in Supplemental Group for Year 2022 (AF):** 62.70

Customer: KYLE CANYON WATER DISTRICT **Pumpage ID:** 1379 **Active:** True **PumpageID Replaced by:**

Remarks: **Meter Category:**

Permit #	Duty Bal. (AF)	TCD (AF)	Status	Use	Source	Sup. Group #	Year	Crop	Irr. Method	Acres	Method	Pumpage (AF)
62267	94.12	480.90	PER	MUN	UG	168	2022				REPORTED	21.60

Site Name: 212 S19 E56 26DBBD1 **Well Log #:** 69889 **Status:** Active **Well Name:** ECHO 4 WELL **Max Pumpage Allowed (AF):** 144.79

Qtr Qtr Sec Twn Range: SE SE 26 19S 56E **Parcel APN:** 129-26-701-001 **County:** CLARK **Total Pumped for Year 2022 (AF):** 11.08

Customer: KYLE CANYON WATER DISTRICT **Pumpage ID:** 1380 **Active:** True **PumpageID Replaced by:**

Remarks: **Meter Category:**

Permit #	Duty Bal. (AF)	TCD (AF)	Status	Use	Source	Sup. Group #	Year	Crop	Irr. Method	Acres	Method	Pumpage (AF)
69636T	15.00		EXP	MUN	UG		2022				REPORTED	11.08

TCD of Supplemental Group 168 (AF): 480.90 **Total Pumpage of all Pumpage IDs in Supplemental Group for Year 2022 (AF):** 62.70

Customer: KYLE CANYON WATER DISTRICT **Pumpage ID:** 1380 **Active:** True **PumpageID Replaced by:**

Remarks: **Meter Category:**

Permit #	Duty Bal. (AF)	TCD (AF)	Status	Use	Source	Sup. Group #	Year	Crop	Irr. Method	Acres	Method	Pumpage (AF)
62268	144.79	480.90	PER	MUN	UG	168	2022				REPORTED	11.08

Site Name: 212 S19 E56 36ABCC1 **Well Log #:** 11318 **Status:** Active **Well Name:** RESTAURANT WELL **Max Pumpage Allowed (AF):** 2.24

Qtr Qtr Sec Twn Range: NW NE 36 19S 56E **Parcel APN:** 129-36-101-009 **County:** CLARK **Total Pumped for Year 2022 (AF):** 0.05

Customer: CHARLESTON PARK RESTAURANT & LOUNGE **Pumpage ID:** 167 **Active:** True **PumpageID Replaced by:**

Permit #	Duty Bal. (AF)	TCD (AF)	Status	Use	Source	Sup. Group #	Year	Crop	Irr. Method	Acres	Method	Pumpage (AF)
25964	2.24		CER	QM	UG		2022				METER	0.05

Site Name: 212 S19 E57 28ADAD1 **Well Log #:** 53052 **Status:** Active **Well Name:** **Max Pumpage Allowed (AF):** 43.54

Qtr Qtr Sec Twn Range: SE NE 28 19S 57E **Parcel APN:** 128-28-601-002 **County:** CLARK **Total Pumped for Year 2022 (AF):** 1.76

Customer: U S FOREST SERVICE **Pumpage ID:** 1389 **Active:** True **PumpageID Replaced by:**

Permit #	Duty Bal. (AF)	TCD (AF)	Status	Use	Source	Sup. Group #	Year	Crop	Irr. Method	Acres	Method	Pumpage (AF)
62556	43.54		PER	QM	UG		2022				METER	1.76
82249T	40.00		WDR	QM	UG							
82250	40.00		WDR	QM	UG							

Site Name: 212 S19 E57 28CAAC1 **Well Log #:** 81476 **Status:** **Well Name:** **Max Pumpage Allowed (AF):** 55.86

Qtr Qtr Sec Twn Range: NE SW 28 19S 57E **Parcel APN:** 128-28-303-001 **County:** CLARK **Total Pumped for Year 2022 (AF):** 15.45

Customer: MOUNT CHARLESTON WATER CO INC **Pumpage ID:** 4877 **Active:** True **PumpageID Replaced by:**

Permit #	Duty Bal. (AF)	TCD (AF)	Status	Use	Source	Sup. Group #
44288	36.86		CAN	COM	UG	
62595	0.00		ABR	QM	UG	
62596	0.00		ABR	QM	UG	

Year	Crop	Irr. Method	Acres	Method	Pumpage (AF)
2022				METER	15.45

TCD of Supplemental Group **999** **(AF):** 58.35 **Total Pumpage of all Pumpage IDs in Supplemental Group for Year 2022 (AF):** 15.45

Customer: MOUNT CHARLESTON WATER CO INC **Pumpage ID:** 4877 **Active:** True **PumpageID Replaced by:**

Permit #	Duty Bal. (AF)	TCD (AF)	Status	Use	Source	Sup. Group #
44289	36.86	58.35	PER	QM	UG	999
72076	13.78	58.35	PER	QM	UG	999
72077	0.22	58.35	PER	QM	UG	999
86271	5.00	58.35	PER	QM	UG	999

Year	Crop	Irr. Method	Acres	Method	Pumpage (AF)
2022				METER	15.45

Site Name: 212 S19 E57 28CACD1 **Well Log #:** 57845 **Status:** Active **Well Name:** OXFORD WELL 2 **Max Pumpage Allowed (AF):** 40.00

Qtr Qtr Sec Twn Range: NE SW 28 19S 57E **Parcel APN:** 128-28-702-001 **County:** CLARK **Total Pumped for Year 2022 (AF):** 0.00

Customer: U S FOREST SERVICE **Pumpage ID:** 1390 **Active:** True **PumpageID Replaced by:**

Remarks: Well disconnected **Meter Category:**

Permit #	Duty Bal. (AF)	TCD (AF)	Status	Use	Source	Sup. Group #
62097T	2.90		EXP	QM	UG	
62557	27.00		WDR	QM	UG	
77223	40.00		PER	QM	UG	

Year	Crop	Irr. Method	Acres	Method	Pumpage (AF)
2022				METER	0.00

Site Name: 212 S19 E57 28CBDD1 **Well Log #:** 33190 **Status:** **Well Name:** **Max Pumpage Allowed (AF):** 36.86

Qtr Qtr Sec Twn Range: NW SW 28 19S 57E **Parcel APN:** **County:** CLARK **Total Pumped for Year 2022 (AF):** 0.00

TCD of Supplemental Group **999** **(AF):** 58.35 **Total Pumpage of all Pumpage IDs in Supplemental Group for Year 2022 (AF):** 15.45

Customer: MT CHARLESTON WATER CO INC **Pumpage ID:** 633 **Active:** True **PumpageID Replaced by:**

Permit #	Duty Bal. (AF)	TCD (AF)	Status	Use	Source	Sup. Group #
51635	36.86	58.35	RVP	QM	UG	999

Year	Crop	Irr. Method	Acres	Method	Pumpage (AF)
2022				METER	0.00

Site Name: 212 S19 E57 31BBDA1 **Well Log #:** 5291 **Status:** Active **Well Name:** RAINBOW WELL **Max Pumpage Allowed (AF):** 156.48

Qtr Qtr Sec Twn Range: NW NW 31 19S 57E **Parcel APN:** 128-31-102-001 **County:** CLARK **Total Pumped for Year 2022 (AF):** 24.09

Customer: KYLE CANYON WATER DISTRICT **Pumpage ID:** 1378 **Active:** True **PumpageID Replaced by:**

Remarks: **Meter Category:**

Permit #	Duty Bal. (AF)	TCD (AF)	Status	Use	Source	Sup. Group #
19028	0.00		ABR	QM	UG	
20050	0.00		CAN	QM	UG	
20437	0.00		ABR	QM	UG	
24920	224.03		WDR	QM	UG	
62265	0.00		ABR	MUN	UG	

Year	Crop	Irr. Method	Acres	Method	Pumpage (AF)
2022				REPORTED	24.09

TCD of Supplemental Group 168 **(AF):** 480.90 **Total Pumpage of all Pumpage IDs in Supplemental Group for Year 2022 (AF):** 62.70

Customer: KYLE CANYON WATER DISTRICT **Pumpage ID:** 1378 **Active:** True **PumpageID Replaced by:**

Remarks: **Meter Category:**

Permit #	Duty Bal. (AF)	TCD (AF)	Status	Use	Source	Sup. Group #
62266	156.48	480.90	PER	MUN	UG	168

Year	Crop	Irr. Method	Acres	Method	Pumpage (AF)
2022				REPORTED	24.09

Site Name: 212 S19 E59 02BBDD1 **Well Log #:** 86432 **Status:** Not In Use **Well Name:** **Max Pumpage Allowed (AF):** 2.00

Qtr Qtr Sec Twn Range: NW NW 02 19S 59E **Parcel APN:** 126-02-101-021 **County:** CLARK **Total Pumped for Year 2022 (AF):** 0.33

Customer: LAS VEGAS PROJECT MANAGER LLC & DUNCAN, BRUCE & L **Pumpage ID:** 8535 **Active:** True **PumpageID Replaced by:**

Permit #	Duty Bal. (AF)	TCD (AF)	Status	Use	Source	Sup. Group #
88861	2.00		PER	QM	UG	
90244T	1.00		EXP	QM	UG	
90245	1.00		PER	QM	UG	
92286	1.00		RFA	QM	UG	

Year	Crop	Irr. Method	Acres	Method	Pumpage (AF)
2022				METER	0.33

Site Name: 212 S19 E59 03CBDC1 **Well Log #:** 68341 **Status:** **Well Name:** **Max Pumpage Allowed (AF):** 2.00

Qtr Qtr Sec Twn Range: NW SW 03 19S 59E **Parcel APN:** 126-03-301-014 **County:** CLARK **Total Pumped for Year 2022 (AF):** 0.81

Customer: DESERT GAIT WALKERS LLC **Pumpage ID:** 5621 **Active:** True **PumpageID Replaced by:**

Permit #	Duty Bal. (AF)	TCD (AF)	Status	Use	Source	Sup. Group #
85910	2.00		RVP	COM	UG	

Year	Crop	Irr. Method	Acres	Method	Pumpage (AF)
2022				METER	0.81

Site Name: 212 S19 E59 07BADD1 **Well Log #:** 53074 **Status:** **Well Name:** **Max Pumpage Allowed (AF):** 6.00

Qtr Qtr Sec Twn Range: NE NW 07 19S 59E **Parcel APN:** 126-07-101-009 **County:** CLARK **Total Pumped for Year 2022 (AF):** 3.05

Customer: FLEMING, LYNDA C **Pumpage ID:** 1545 **Active:** True **PumpageID Replaced by:**

Permit #	Duty Bal. (AF)	TCD (AF)	Status	Use	Source	Sup. Group #	Year	Crop	Irr. Method	Acres	Method	Pumpage (AF)
44155	0.00		CAN	COM	UG		2022				METER	3.05

TCD of Supplemental Group 1893 **(AF):** 6.00 **Total Pumpage of all Pumpage IDs in Supplemental Group for Year 2022 (AF):** 3.05

Customer: FLEMING, LYNDA C **Pumpage ID:** 1545 **Active:** True **PumpageID Replaced by:**

Permit #	Duty Bal. (AF)	TCD (AF)	Status	Use	Source	Sup. Group #	Year	Crop	Irr. Method	Acres	Method	Pumpage (AF)
65382	4.00	6.00	CER	QM	UG	1893	2022				METER	3.05
65383	2.00	6.00	CER	QM	UG	1893						

Site Name: 212 S19 E59 07BCBB1 **Well Log #:** 124349 **Status:** Active **Well Name:** **Max Pumpage Allowed (AF):** 14.00

Qtr Qtr Sec Twn Range: SW NW 07 19S 59E **Parcel APN:** 126-07-201-001 **County:** CLARK **Total Pumped for Year 2022 (AF):** 11.84

TCD of Supplemental Group 2796 **(AF):** 14.00 **Total Pumpage of all Pumpage IDs in Supplemental Group for Year 2022 (AF):** 11.84

Customer: STEWARD 1996 TRUST **Pumpage ID:** 8340 **Active:** True **PumpageID Replaced by:**

Permit #	Duty Bal. (AF)	TCD (AF)	Status	Use	Source	Sup. Group #	Year	Crop	Irr. Method	Acres	Method	Pumpage (AF)
88004	8.00	14.00	PER	IRR	UG	2796	2022				METER	11.84
90528	2.00	14.00	PER	IRR	UG	2796						
91563	4.00	14.00	PER	IRR	UG	2796						

Site Name: 212 S19 E59 07CDCD1 **Well Log #:** 35244 **Status:** Active **Well Name:** **Max Pumpage Allowed (AF):** 3.36

Qtr Qtr Sec Twn Range: SE SW 07 19S 59E **Parcel APN:** 126-07-401-018 **County:** CLARK **Total Pumped for Year 2022 (AF):** 2.29

Customer: CUSHMAN, JAMES P & TERESA A & HUCKEBA, JOHN & E **Pumpage ID:** 1107 **Active:** True **PumpageID Replaced by:**

Permit #	Duty Bal. (AF)	TCD (AF)	Status	Use	Source	Sup. Group #	Year	Crop	Irr. Method	Acres	Method	Pumpage (AF)
56760	3.36		RVP	QM	UG		2022				METER	2.29

Site Name: 212 S19 E59 08ADDD1 **Well Log #:** 80209 **Status:** Active **Well Name:** **Max Pumpage Allowed (AF):** 7.00

Qtr Qtr Sec Twn Range: SE NE 08 19S 59E **Parcel APN:** 126-08-601-010 **County:** CLARK **Total Pumped for Year 2022 (AF):** 8.40

Customer: FLATLANDER LLC **Pumpage ID:** 2681 **Active:** True **PumpageID Replaced by:**

Permit #	Duty Bal. (AF)	TCD (AF)	Status	Use	Source	Sup. Group #	Year	Crop	Irr. Method	Acres	Method	Pumpage (AF)
81878	7.00		CER	QM	UG		2022				METER	8.40

Site Name: 212 S19 E59 08CDCB1 **Well Log #:** 33485 **Status:** **Well Name:** **Max Pumpage Allowed (AF):** 2.00

Qtr Qtr Sec Twn Range: SE SW 08 19S 59E **Parcel APN:** 126-08-401-010 **County:** CLARK **Total Pumped for Year 2022 (AF):** 3.20

Customer: KYLE CANYON RANCH LLC **Pumpage ID:** 2056 **Active:** True **PumpageID Replaced by:**

Permit #	Duty Bal. (AF)	TCD (AF)	Status	Use	Source	Sup. Group #
80825	2.00		RVP	COM	UG	

Year	Crop	Irr. Method	Acres	Method	Pumpage (AF)
2022				METER	3.20

Site Name: 212 S19 E59 08DBCC1 **Well Log #:** 47955 **Status:** Active **Well Name:** **Max Pumpage Allowed (AF):** 3.36

Qtr Qtr Sec Twn Range: NW SE 08 19S 59E **Parcel APN:** 126-08-701-008 **County:** CLARK **Total Pumped for Year 2022 (AF):** 1.82

Customer: REYMORE, KENNETH P **Pumpage ID:** 1175 **Active:** True **PumpageID Replaced by:**

Permit #	Duty Bal. (AF)	TCD (AF)	Status	Use	Source	Sup. Group #
57494	3.36		RVP	QM	UG	

Year	Crop	Irr. Method	Acres	Method	Pumpage (AF)
2022				METER	1.82

Site Name: 212 S19 E59 09ADBB1 **Well Log #:** 91261 **Status:** Active **Well Name:** **Max Pumpage Allowed (AF):** 4.00

Qtr Qtr Sec Twn Range: SE NE 09 19S 59E **Parcel APN:** 126-09-601-016 **County:** CLARK **Total Pumped for Year 2022 (AF):** 4.76

Customer: MINARIK SEPARATE PROPERTY TRUST **Pumpage ID:** 1927 **Active:** True **PumpageID Replaced by:**

Permit #	Duty Bal. (AF)	TCD (AF)	Status	Use	Source	Sup. Group #
81931	2.00		CAN	QM	UG	
85975	2.00		DEN	QM	UG	
87087	4.00		CER	QM	UG	

Year	Crop	Irr. Method	Acres	Method	Pumpage (AF)
2022				METER	4.76

Site Name: 212 S19 E59 18AAAA1 **Well Log #:** 53089 **Status:** Active **Well Name:** **Max Pumpage Allowed (AF):** 2.00

Qtr Qtr Sec Twn Range: NE NE 18 19S 59E **Parcel APN:** 126-18-501-004 **County:** CLARK **Total Pumped for Year 2022 (AF):** 1.18

Customer: UNGER, HEIDI S **Pumpage ID:** 1754 **Active:** True **PumpageID Replaced by:**

Permit #	Duty Bal. (AF)	TCD (AF)	Status	Use	Source	Sup. Group #
70437	2.00		RVP	COM	UG	

Year	Crop	Irr. Method	Acres	Method	Pumpage (AF)
2022				METER	1.18

Site Name: 212 S19 E59 24ACCB1 **Well Log #:** 48621 **Status:** Active **Well Name:** **Max Pumpage Allowed (AF):** 4.48

Qtr Qtr Sec Twn Range: SW NE 24 19S 59E **Parcel APN:** 126-24-601-006 **County:** CLARK **Total Pumped for Year 2022 (AF):** 4.43

Customer: GRINNELL, BOB **Pumpage ID:** 8236 **Active:** True **PumpageID Replaced by:**

Permit #	Duty Bal. (AF)	TCD (AF)	Status	Use	Source	Sup. Group #
57554	4.48		RVP	QM	UG	

Year	Crop	Irr. Method	Acres	Method	Pumpage (AF)
2022				METER	4.43

Site Name: 212 S19 E59 24ACCC1 **Well Log #:** 45622 **Status:** Active **Well Name:** **Max Pumpage Allowed (AF):** 4.48

Qtr Qtr Sec Twn Range: SW NE 24 19S 59E **Parcel APN:** 126-24-601-008 **County:** CLARK **Total Pumped for Year 2022 (AF):** 4.95

Customer: GRINNELL, BOB **Pumpage ID:** 6573 **Active:** True **PumpageID Replaced by:**

Permit #	Duty Bal. (AF)	TCD (AF)	Status	Use	Source	Sup. Group #	Year	Crop	Irr. Method	Acres	Method	Pumpage (AF)
57553	4.48		RVP	QM	UG		2022				METER	4.95

Site Name: 212 S19 E59 25ABCD1 **Well Log #:** 53151 **Status:** **Well Name:** **Max Pumpage Allowed (AF):** 2.24

Qtr Qtr Sec Twn Range: NW NE 25 19S 59E **Parcel APN:** 126-25-501-018 **County:** CLARK **Total Pumped for Year 2022 (AF):** 1.86

Customer: STEPHENS, RICHARD L **Pumpage ID:** 8235 **Active:** True **PumpageID Replaced by:**

Permit #	Duty Bal. (AF)	TCD (AF)	Status	Use	Source	Sup. Group #	Year	Crop	Irr. Method	Acres	Method	Pumpage (AF)
56118	2.24		RVP	QM	UG		2022				METER	1.86

Site Name: 212 S19 E59 25ACDA1 **Well Log #:** 64723 **Status:** **Well Name:** NORTH WELL **Max Pumpage Allowed (AF):** 4.36

Qtr Qtr Sec Twn Range: SW NE 25 19S 59E **Parcel APN:** 126-25-601-027 **County:** CLARK **Total Pumped for Year 2022 (AF):** 4.35

Customer: VETA, NORMA JEAN **Pumpage ID:** 852 **Active:** True **PumpageID Replaced by:**

Remarks: 2022=2020 **Meter Category:**

Permit #	Duty Bal. (AF)	TCD (AF)	Status	Use	Source	Sup. Group #	Year	Crop	Irr. Method	Acres	Method	Pumpage (AF)
54571	4.36		RVP	QM	UG		2022				ESTIMATED	4.35

Site Name: 212 S19 E59 25ACDB1 **Well Log #:** 65475 **Status:** **Well Name:** **Max Pumpage Allowed (AF):** 4.36

Qtr Qtr Sec Twn Range: SW NE 25 19S 59E **Parcel APN:** 126-25-601-020 **County:** CLARK **Total Pumped for Year 2022 (AF):** 6.14

Customer: VETA, NORMA JEAN **Pumpage ID:** 9612 **Active:** True **PumpageID Replaced by:**

Permit #	Duty Bal. (AF)	TCD (AF)	Status	Use	Source	Sup. Group #	Year	Crop	Irr. Method	Acres	Method	Pumpage (AF)
55050	4.36		RVP	QM	UG		2022				METER	6.14

Site Name: 212 S19 E59 25ACDC1 **Well Log #:** 66620 **Status:** **Well Name:** **Max Pumpage Allowed (AF):** 4.36

Qtr Qtr Sec Twn Range: SW NE 25 19S 59E **Parcel APN:** 126-25-601-022 **County:** CLARK **Total Pumped for Year 2022 (AF):** 3.14

Customer: VETA, NORMA JEAN **Pumpage ID:** 8234 **Active:** True **PumpageID Replaced by:**

Permit #	Duty Bal. (AF)	TCD (AF)	Status	Use	Source	Sup. Group #	Year	Crop	Irr. Method	Acres	Method	Pumpage (AF)
54569	4.36		RVP	QM	UG		2022				METER	3.14

Site Name: 212 S19 E59 25ACDD1 **Well Log #:** 64724 **Status:** Active **Well Name:** SOUTH WELL **Max Pumpage Allowed (AF):** 1.00

Qtr Qtr Sec Twn Range: SW NE 25 19S 59E **Parcel APN:** 126-25-601-031 **County:** CLARK **Total Pumped for Year 2022 (AF):** 3.26

Customer: EGAN CREST WATER ASSOCIATION & CURNUTT, DONALD J **Pumpage ID:** 10204 **Active:** True **PumpageID Replaced by:**

Permit #	Duty Bal. (AF)	TCD (AF)	Status	Use	Source	Sup. Group #	Year	Crop	Irr. Method	Acres	Method	Pumpage (AF)
55048	4.33		CAN	QM	UG		2022				METER	3.26

TCD of Supplemental Group 2667 (AF): 0.00 **Total Pumpage of all Pumpage IDs in Supplemental Group for Year 2022 (AF):** 3.26

Customer: EGAN CREST WATER ASSOCIATION & CURNUTT, DONALD J **Pumpage ID:** 10204 **Active:** True **PumpageID Replaced by:**

Permit #	Duty Bal. (AF)	TCD (AF)	Status	Use	Source	Sup. Group #	Year	Crop	Irr. Method	Acres	Method	Pumpage (AF)
86497	3.25	0.00	CAN	QM	UG	2667	2022				METER	3.26
87739	1.00	0.00	CER	QM	UG	2667						

Site Name: 212 S19 E59 25ADAA1 **Well Log #:** 38864 **Status:** **Well Name:** **Max Pumpage Allowed (AF):** 4.48

Qtr Qtr Sec Twn Range: SE NE 25 19S 59E **Parcel APN:** 126-25-601-012 **County:** CLARK **Total Pumped for Year 2022 (AF):** 2.82

Customer: ZIMOULIS TRUST & MC DANIEL, JOHN & TASSONE, C & C **Pumpage ID:** 934 **Active:** True **PumpageID Replaced by:**

Permit #	Duty Bal. (AF)	TCD (AF)	Status	Use	Source	Sup. Group #	Year	Crop	Irr. Method	Acres	Method	Pumpage (AF)
55206	4.48		RVP	QM	UG		2022				METER	2.82

Site Name: 212 S19 E59 25ADAD1 **Well Log #:** 44212 **Status:** **Well Name:** SOUTH WELL **Max Pumpage Allowed (AF):** 4.48

Qtr Qtr Sec Twn Range: SE NE 25 19S 59E **Parcel APN:** 126-25-601-016 **County:** CLARK **Total Pumped for Year 2022 (AF):** 1.43

Customer: LASCO, JOHN & JAYNE & TEDESCO, EDWARD & MAUREEN **Pumpage ID:** 933 **Active:** True **PumpageID Replaced by:**

Remarks: 2022=2020 **Meter Category:**

Permit #	Duty Bal. (AF)	TCD (AF)	Status	Use	Source	Sup. Group #	Year	Crop	Irr. Method	Acres	Method	Pumpage (AF)
55205	4.48		RVP	QM	UG		2022				ESTIMATED	1.43

Site Name: 212 S19 E59 25ADCD1 **Well Log #:** 35247 **Status:** **Well Name:** **Max Pumpage Allowed (AF):** 4.48

Qtr Qtr Sec Twn Range: SE NE 25 19S 59E **Parcel APN:** 126-25-601-038 **County:** CLARK **Total Pumped for Year 2022 (AF):** 4.34

Customer: BAKO, JOSEPH J & JAYNE E **Pumpage ID:** 4111 **Active:** True **PumpageID Replaced by:**

Permit #	Duty Bal. (AF)	TCD (AF)	Status	Use	Source	Sup. Group #	Year	Crop	Irr. Method	Acres	Method	Pumpage (AF)
47241	4.48		RVP	QM	UG		2022				METER	4.34

Site Name: 212 S19 E59 25ADDB1 **Well Log #:** 35245 **Status:** **Well Name:** **Max Pumpage Allowed (AF):** 8.96

Qtr Qtr Sec Twn Range: SE NE 25 19S 59E **Parcel APN:** 126-25-601-045 **County:** CLARK **Total Pumped for Year 2022 (AF):** 11.04

Customer: BARBA & CARNESECCA & DUBE & ELIZONDO & MITCHELL **Pumpage ID:** 796 **Active:** True **PumpageID Replaced by:**

Permit #	Duty Bal. (AF)	TCD (AF)	Status	Use	Source	Sup. Group #	Year	Crop	Irr. Method	Acres	Method	Pumpage (AF)
54131	8.96		RVP	QM	UG		2022				METER	11.04

Site Name: 212 S19 E59 25CDDC1 **Well Log #:** 30995 **Status:** **Well Name:** **Max Pumpage Allowed (AF):** 8.96

Qtr Qtr Sec Twn Range: SE SW 25 19S 59E **Parcel APN:** 126-25-401-017 **County:** CLARK **Total Pumped for Year 2022 (AF):** 7.48

Customer: ANN/MARLA HOME OWNERS ASSOCIATION **Pumpage ID:** 566 **Active:** True **PumpageID Replaced by:**

Permit #	Duty Bal. (AF)	TCD (AF)	Status	Use	Source	Sup. Group #	Year	Crop	Irr. Method	Acres	Method	Pumpage (AF)
50345	8.96		RVP	QM	UG		2022				METER	7.48

Site Name: 212 S19 E59 25DAAB1 **Well Log #:** 72529 **Status:** **Well Name:** **Max Pumpage Allowed (AF):** 2.24

Qtr Qtr Sec Twn Range: NE SE 25 19S 59E **Parcel APN:** 126-25-701-021 **County:** CLARK **Total Pumped for Year 2022 (AF):** 4.88

Customer: HIRSCHLER, DONNA LYNN & UPCHURCH, WAYNE & DONNA **Pumpage ID:** 10065 **Active:** True **PumpageID Replaced by:**

Permit #	Duty Bal. (AF)	TCD (AF)	Status	Use	Source	Sup. Group #	Year	Crop	Irr. Method	Acres	Method	Pumpage (AF)
54572	2.24		RVP	QM	UG		2022				METER	4.88

Site Name: 212 S19 E59 25DAAC1 **Well Log #:** 37637 **Status:** **Well Name:** **Max Pumpage Allowed (AF):** 4.36

Qtr Qtr Sec Twn Range: NE SE 25 19S 59E **Parcel APN:** 126-25-701-023 **County:** CLARK **Total Pumped for Year 2022 (AF):** 2.03

Customer: ALBREGTS & BULLOCK & GURSKI & WOLFE **Pumpage ID:** 4108 **Active:** True **PumpageID Replaced by:**

Remarks: 2022=2021. Broken Meter. **Meter Category:**

Permit #	Duty Bal. (AF)	TCD (AF)	Status	Use	Source	Sup. Group #	Year	Crop	Irr. Method	Acres	Method	Pumpage (AF)
54903	4.36		RVP	QM	UG		2022				ESTIMATED	2.03

Site Name: 212 S19 E59 25DABA1 **Well Log #:** 86046 **Status:** Active **Well Name:** **Max Pumpage Allowed (AF):** 5.00

Qtr Qtr Sec Twn Range: NE SE 25 19S 59E **Parcel APN:** 126-25-701-018 **County:** CLARK **Total Pumped for Year 2022 (AF):** 2.00

Customer: BOYD, SAMUEL JOSEPH **Pumpage ID:** 10208 **Active:** True **PumpageID Replaced by:**

Remarks: Domestic Allocation. WV, 1 AH 02-13-2023 **Meter Category:**

Permit #	Duty Bal. (AF)	TCD (AF)	Status	Use	Source	Sup. Group #
90901	5.00		PER	QM	UG	

Year	Crop	Irr. Method	Acres	Method	Pumpage (AF)
2022	N/A	N/A		FIELD	2.00

Site Name: 212 S19 E59 25DABA2 **Well Log #:** 105618 **Status:** Active **Well Name:** **Max Pumpage Allowed (AF):** 0.50

Qtr Qtr Sec Twn Range: NE SE 25 19S 59E **Parcel APN:** 126-25-701-017 **County:** CLARK **Total Pumped for Year 2022 (AF):** 2.00

Customer: BOYD, SAMUEL JOSEPH **Pumpage ID:** 10209 **Active:** True **PumpageID Replaced by:**

Remarks: Domestic Allocation. WV, 1 AH 02-13-2023 **Meter Category:**

Permit #	Duty Bal. (AF)	TCD (AF)	Status	Use	Source	Sup. Group #
90902	0.50		PER	QM	UG	

Year	Crop	Irr. Method	Acres	Method	Pumpage (AF)
2022	N/A	N/A		FIELD	2.00

Site Name: 212 S19 E59 25DABB1 **Well Log #:** 47306 **Status:** **Well Name:** **Max Pumpage Allowed (AF):** 4.36

Qtr Qtr Sec Twn Range: NE SE 25 19S 59E **Parcel APN:** 126-25-701-013 **County:** CLARK **Total Pumped for Year 2022 (AF):** 3.21

Customer: VETA, NORMA JEAN **Pumpage ID:** 9935 **Active:** True **PumpageID Replaced by:**

Permit #	Duty Bal. (AF)	TCD (AF)	Status	Use	Source	Sup. Group #
54570	4.36		RVP	QM	UG	

Year	Crop	Irr. Method	Acres	Method	Pumpage (AF)
2022				METER	3.21

Site Name: 212 S19 E59 25DABB2 **Well Log #:** 47305 **Status:** **Well Name:** **Max Pumpage Allowed (AF):** 4.33

Qtr Qtr Sec Twn Range: NE SE 25 19S 59E **Parcel APN:** 126-25-701-012 **County:** CLARK **Total Pumped for Year 2022 (AF):** 6.00

Customer: VETA, NORMA JEAN **Pumpage ID:** 915 **Active:** True **PumpageID Replaced by:**

Permit #	Duty Bal. (AF)	TCD (AF)	Status	Use	Source	Sup. Group #
55049	4.33		RVP	QM	UG	

Year	Crop	Irr. Method	Acres	Method	Pumpage (AF)
2022				METER	6.00

Site Name: 212 S19 E59 25DBAC1 **Well Log #:** 38956 **Status:** **Well Name:** **Max Pumpage Allowed (AF):** 4.48

Qtr Qtr Sec Twn Range: NW SE 25 19S 59E **Parcel APN:** 126-25-701-061 **County:** CLARK **Total Pumped for Year 2022 (AF):** 6.58

Customer: AMERICAN WEST INVESTMENT CORPORATION **Pumpage ID:** 1134 **Active:** True **PumpageID Replaced by:**

Permit #	Duty Bal. (AF)	TCD (AF)	Status	Use	Source	Sup. Group #	Year	Crop	Irr. Method	Acres	Method	Pumpage (AF)
57056	4.48		RVP	QM	UG		2022				METER	6.58

Site Name: 212 S19 E59 25DCAC1 **Well Log #:** 69151 **Status:** **Well Name:** **Max Pumpage Allowed (AF):** 0.00

Qtr Qtr Sec Twn Range: SW SE 25 19S 59E **Parcel APN:** 126-25-801-006 **County:** CLARK **Total Pumped for Year 2022 (AF):** 1.55

Customer: CATANIA, MYLES **Pumpage ID:** 1729 **Active:** True **PumpageID Replaced by:**

Permit #	Duty Bal. (AF)	TCD (AF)	Status	Use	Source	Sup. Group #	Year	Crop	Irr. Method	Acres	Method	Pumpage (AF)
69738	1.00		CAN	QM	UG		2022				METER	1.55
69739	2.00		CAN	DOM	UG							

Site Name: 212 S19 E59 25DDDB1 **Well Log #:** 77723 **Status:** Active **Well Name:** **Max Pumpage Allowed (AF):** 2.00

Qtr Qtr Sec Twn Range: SE SE 25 19S 59E **Parcel APN:** 126-25-801-017 **County:** CLARK **Total Pumped for Year 2022 (AF):** 7.85

Customer: HIRSCHI, CHAD P & CRYSTAL R & ROSE, BEN G **Pumpage ID:** 6570 **Active:** True **PumpageID Replaced by:**

Remarks: 2022=2021. Broken Meter. **Meter Category:**

Permit #	Duty Bal. (AF)	TCD (AF)	Status	Use	Source	Sup. Group #	Year	Crop	Irr. Method	Acres	Method	Pumpage (AF)
64448	2.00		CER	QM	UG		2022				ESTIMATED	7.85

Site Name: 212 S19 E59 36AAAC1 **Well Log #:** 95069 **Status:** **Well Name:** **Max Pumpage Allowed (AF):** 8.00

Qtr Qtr Sec Twn Range: NE NE 36 19S 59E **Parcel APN:** 126-36-501-040 **County:** CLARK **Total Pumped for Year 2022 (AF):** 5.00

TCD of Supplemental Group 863 (AF): 8.00 **Total Pumpage of all Pumpage IDs in Supplemental Group for Year 2022 (AF):** 5.00

Customer: HINTON, GARY & CHERYL & FOX FAMILY TRUST **Pumpage ID:** 1572 **Active:** True **PumpageID Replaced by:**

Permit #	Duty Bal. (AF)	TCD (AF)	Status	Use	Source	Sup. Group #	Year	Crop	Irr. Method	Acres	Method	Pumpage (AF)
66325	6.03	8.00	PER	QM	UG	863	2022				METER	5.00
67348	1.97	8.00	PER	QM	UG	863						

Site Name: 212 S19 E59 36AACA1 **Well Log #:** 94770 **Status:** **Well Name:** **Max Pumpage Allowed (AF):** 5.00

Qtr Qtr Sec Twn Range: NE NE 36 19S 59E **Parcel APN:** 126-36-501-031 **County:** CLARK **Total Pumped for Year 2022 (AF):** 2.17

Customer: BREAZ, GEORGE & CAROLYN **Pumpage ID:** 1922 **Active:** True **PumpageID Replaced by:**

Permit #	Duty Bal. (AF)	TCD (AF)	Status	Use	Source	Sup. Group #	Year	Crop	Irr. Method	Acres	Method	Pumpage (AF)
68920	0.00		ABR	DOM	UG		2022				METER	2.17
76693	5.00		PER	QM	UG							

Site Name: 212 S19 E59 36AACD1 **Well Log #:** 50908 **Status:** Active **Well Name:** **Max Pumpage Allowed (AF):** 0.00

Qtr Qtr Sec Twn Range: NE NE 36 19S 59E **Parcel APN:** 126-36-501-017 **County:** CLARK **Total Pumped for Year 2022 (AF):** 0.00

Customer: DIMICK, PEGGY J **Pumpage ID:** 1147 **Active:** True **PumpageID Replaced by:**

Remarks: WV, POU VACANT 02-13-2023 **Meter Category:**

Permit #	Duty Bal. (AF)	TCD (AF)	Status	Use	Source	Sup. Group #
57323	4.48		CAN	QM	UG	

Year	Crop	Irr. Method	Acres	Method	Pumpage (AF)
2022	N/A	N/A		FIELD	0.00

Site Name: 212 S19 E59 36AADC1 **Well Log #:** 66970 **Status:** Active **Well Name:** **Max Pumpage Allowed (AF):** 8.00

Qtr Qtr Sec Twn Range: NE NE 36 19S 59E **Parcel APN:** 126-36-501-025 **County:** CLARK **Total Pumped for Year 2022 (AF):** 16.84

TCD of Supplemental Group 607 (AF): 8.00 **Total Pumpage of all Pumpage IDs in Supplemental Group for Year 2022 (AF):** 16.84

Customer: BROOKSBY, CRAIG O & SONJA R **Pumpage ID:** 1391 **Active:** True **PumpageID Replaced by:**

Permit #	Duty Bal. (AF)	TCD (AF)	Status	Use	Source	Sup. Group #
62560	0.62	8.00	CER	QM	UG	607
62561	3.32	8.00	CER	QM	UG	607
62562	2.65	8.00	CER	QM	UG	607
62563	0.78	8.00	CER	QM	UG	607
64418	0.63	8.00	CER	QM	UG	607

Year	Crop	Irr. Method	Acres	Method	Pumpage (AF)
2022				METER	16.84

Site Name: 212 S19 E59 36ABAA1 **Well Log #:** 34554 **Status:** **Well Name:** **Max Pumpage Allowed (AF):** 4.48

Qtr Qtr Sec Twn Range: NW NE 36 19S 59E **Parcel APN:** 126-36-501-010 **County:** CLARK **Total Pumped for Year 2022 (AF):** 4.57

Customer: DUCKETT, JOHN W & MARZELLA ANN **Pumpage ID:** 797 **Active:** True **PumpageID Replaced by:**

Permit #	Duty Bal. (AF)	TCD (AF)	Status	Use	Source	Sup. Group #
54141	4.48		RVP	QM	UG	

Year	Crop	Irr. Method	Acres	Method	Pumpage (AF)
2022				METER	4.57

Site Name: 212 S19 E59 36ABBA1 **Well Log #:** 40088 **Status:** Active **Well Name:** **Max Pumpage Allowed (AF):** 4.24

Qtr Qtr Sec Twn Range: NW NE 36 19S 59E **Parcel APN:** 126-36-501-001 **County:** CLARK **Total Pumped for Year 2022 (AF):** 6.42

Customer: ROGGE FAMILY TRUST **Pumpage ID:** 1652 **Active:** True **PumpageID Replaced by:**

Permit #	Duty Bal. (AF)	TCD (AF)	Status	Use	Source	Sup. Group #
55690	4.36		CAN	QM	UG	
81100	1.00		CAN	IRR	UG	

Year	Crop	Irr. Method	Acres	Method	Pumpage (AF)
2022				METER	6.42

TCD of Supplemental Group 2611 (AF): 4.24 **Total Pumpage of all Pumpage IDs in Supplemental Group for Year 2022 (AF):** 6.42

Customer: ROGGE FAMILY TRUST **Pumpage ID:** 1652 **Active:** True **PumpageID Replaced by:**

Permit #	Duty Bal. (AF)	TCD (AF)	Status	Use	Source	Sup. Group #
68169	1.00	4.24	CER	QM	UG	2611
70156	1.00	4.24	CER	QM	UG	2611
71089	2.24	4.24	RVP	QM	UG	2611

Year	Crop	Irr. Method	Acres	Method	Pumpage (AF)
2022				METER	6.42

Site Name: 212 S19 E59 36ABBD1 **Well Log #:** 40089 **Status:** **Well Name:** **Max Pumpage Allowed (AF):** 4.34

Qtr Qtr Sec Twn Range: NW NE 36 19S 59E **Parcel APN:** 126-36-501-008 **County:** CLARK **Total Pumped for Year 2022 (AF):** 4.30

Customer: BENNETT, ROBERT **Pumpage ID:** 1711 **Active:** True **PumpageID Replaced by:**

Permit #	Duty Bal. (AF)	TCD (AF)	Status	Use	Source	Sup. Group #
69305	4.34		CAN	QM	UG	
82929	4.34		RVP	QM	UG	

Year	Crop	Irr. Method	Acres	Method	Pumpage (AF)
2022				METER	4.30

Site Name: 212 S19 E59 36CDDA1 **Well Log #:** 44213 **Status:** Active **Well Name:** **Max Pumpage Allowed (AF):** 127.02

Qtr Qtr Sec Twn Range: SE SW 36 19S 59E **Parcel APN:** 126-36-401-001 **County:** CLARK **Total Pumped for Year 2022 (AF):** 106.67

TCD of Supplemental Group 2102 (AF): 127.02 **Total Pumpage of all Pumpage IDs in Supplemental Group for Year 2022 (AF):** 106.67

Customer: R L M NEVADA VENTURES LLC **Pumpage ID:** 9611 **Active:** True **PumpageID Replaced by:**

Permit #	Duty Bal. (AF)	TCD (AF)	Status	Use	Source	Sup. Group #
78888	57.00	127.02	CER	MM	UG	2102
78889	51.59	127.02	CER	MM	UG	2102
85187	12.74	127.02	CER	MM	UG	2102
85188	18.42	127.02	CER	MM	UG	2102

Year	Crop	Irr. Method	Acres	Method	Pumpage (AF)
2022				METER	106.67

Site Name: 212 S19 E59 36DAAC1 **Well Log #:** 32303 **Status:** Active **Well Name:** WELL #2 **Max Pumpage Allowed (AF):** 414.24

Qtr Qtr Sec Twn Range: NE SE 36 19S 59E **Parcel APN:** 126-36-701-001 **County:** CLARK **Total Pumped for Year 2022 (AF):** 116.57

TCD of Supplemental Group 1898 (AF): 414.24 **Total Pumpage of all Pumpage IDs in Supplemental Group for Year 2022 (AF):** 346.66

Customer: NEVADA READY MIX **Pumpage ID:** 9625 **Active:** True **PumpageID Replaced by:**

Permit #	Duty Bal. (AF)	TCD (AF)	Status	Use	Source	Sup. Group #
53909	214.30	414.24	CER	MM	UG	1898

Year	Crop	Irr. Method	Acres	Method	Pumpage (AF)
2022				METER	116.57

Site Name: 212 S19 E59 36DAAD1 **Well Log #:** 44645 **Status:** Active **Well Name:** WELL #1 **Max Pumpage Allowed (AF):** 414.24

Qtr Qtr Sec Twn Range: NE SE 36 19S 59E **Parcel APN:** 126-36-701-001 **County:** CLARK **Total Pumped for Year 2022 (AF):** 230.09

Customer: NEVADA READY MIX **Pumpage ID:** 10183 **Active:** True **PumpageID Replaced by:**

Permit #	Duty Bal. (AF)	TCD (AF)	Status	Use	Source	Sup. Group #	Year	Crop	Irr. Method	Acres	Method	Pumpage (AF)
75050	15.00		CAN	MM	UG		2022				METER	230.09
75051	15.00		WDR	MM	UG							

TCD of Supplemental Group 1898 **(AF):** 414.24 **Total Pumpage of all Pumpage IDs in Supplemental Group for Year 2022 (AF):** 346.66

Customer: NEVADA READY MIX **Pumpage ID:** 10183 **Active:** True **PumpageID Replaced by:**

Permit #	Duty Bal. (AF)	TCD (AF)	Status	Use	Source	Sup. Group #	Year	Crop	Irr. Method	Acres	Method	Pumpage (AF)
50096	12.02	414.24	CER	MM	UG	1898	2022				METER	230.09
75355	12.00	414.24	CER	MM	UG	1898						
83765	175.93	414.24	CER	MM	UG	1898						

Site Name: 212 S19 E60 04CDDA1 **Well Log #:** 552 **Status:** Active **Well Name:** TULE SPRINGS PARK **Max Pumpage Allowed (AF):** 346.00

Qtr Qtr Sec Twn Range: SE SW 04 19S 60E **Parcel APN:** 125-04-301-005 **County:** CLARK **Total Pumped for Year 2022 (AF):** 473.71

Customer: CITY OF LAS VEGAS **Pumpage ID:** 2769 **Active:** True **PumpageID Replaced by:**

Permit #	Duty Bal. (AF)	TCD (AF)	Status	Use	Source	Sup. Group #	Year	Crop	Irr. Method	Acres	Method	Pumpage (AF)
11578	0.00		ABR	IRR	UG		2022				METER	473.71
57893T	120.00		EXP	CON	UG							
58046T	80.00		EXP	CON	UG							
58347T	120.00		EXP	CON	UG							

TCD of Supplemental Group 686 **(AF):** 852.00 **Total Pumpage of all Pumpage IDs in Supplemental Group for Year 2022 (AF):** 497.41

Customer: CITY OF LAS VEGAS **Pumpage ID:** 2769 **Active:** True **PumpageID Replaced by:**

Permit #	Duty Bal. (AF)	TCD (AF)	Status	Use	Source	Sup. Group #	Year	Crop	Irr. Method	Acres	Method	Pumpage (AF)
46356	46.00	852.00	CER	REC	UG	686	2022				METER	473.71
91454	300.00	852.00	PER	REC	UG	686						

Site Name: 212 S19 E60 04DAB 2 **Well Log #:** 51598 **Status:** Active **Well Name:** STATE TREE FARM **Max Pumpage Allowed (AF):** 12.00

Qtr Qtr Sec Twn Range: NE SE 04 19S 60E **Parcel APN:** 125-04-701-002 **County:** CLARK **Total Pumped for Year 2022 (AF):** 18.95

TCD of Supplemental Group 686 **(AF):** 852.00 **Total Pumpage of all Pumpage IDs in Supplemental Group for Year 2022 (AF):** 497.41

Customer: STATE OF NEVADA LANDS DIVISION **Pumpage ID:** 419 **Active:** True **PumpageID Replaced by:**

Permit #	Duty Bal. (AF)	TCD (AF)	Status	Use	Source	Sup. Group #	Year	Crop	Irr. Method	Acres	Method	Pumpage (AF)
46354	12.00	852.00	CER	REC	UG	686	2022				METER	18.95

Site Name: 212 S19 E60 04DCBB1 **Well Log #:** 4534 **Status:** **Well Name:** **Max Pumpage Allowed (AF):** 9.21

Qtr Qtr Sec Twn Range: SW SE 04 19S 60E **Parcel APN:** 125-04-301-005 **County:** CLARK **Total Pumped for Year 2022 (AF):** 0.00

TCD of Supplemental Group 393 **(AF):** 9.21 **Total Pumpage of all Pumpage IDs in Supplemental Group for Year 2022 (AF):** 0.00

Customer: SAHARA-NEVADA CORPORATION **Pumpage ID:** 87 **Active:** True **PumpageID Replaced by:**

Permit #	Duty Bal. (AF)	TCD (AF)	Status	Use	Source	Sup. Group #
17855	9.21	9.21	RVP	COM	UG	393
52126	9.21	9.21	RVP	REC	UG	393

Year	Crop	Irr. Method	Acres	Method	Pumpage (AF)
2022				METER	0.00

Site Name: 212 S19 E60 05ABDD1 **Well Log #:** 51613 **Status:** **Well Name:** **Max Pumpage Allowed (AF):** 4.48

Qtr Qtr Sec Twn Range: NW NE 05 19S 60E **Parcel APN:** 125-05-505-025 **County:** CLARK **Total Pumped for Year 2022 (AF):** 3.00

Customer: ABBOTT, STEVEN & DEAN, JEFFREY M **Pumpage ID:** 10072 **Active:** True **PumpageID Replaced by:**

Permit #	Duty Bal. (AF)	TCD (AF)	Status	Use	Source	Sup. Group #
57192	4.48		RVP	QM	UG	

Year	Crop	Irr. Method	Acres	Method	Pumpage (AF)
2022				METER	0.04

Customer: ABBOTT, STEVEN & DEAN, JEFFREY M **Pumpage ID:** 2771 **Active:** True **PumpageID Replaced by:**

Permit #	Duty Bal. (AF)	TCD (AF)	Status	Use	Source	Sup. Group #
57192	4.48		RVP	QM	UG	

Year	Crop	Irr. Method	Acres	Method	Pumpage (AF)
2022				METER	1.47

Customer: ABBOTT, STEVEN & DEAN, JEFFREY M **Pumpage ID:** 2770 **Active:** True **PumpageID Replaced by:**

Permit #	Duty Bal. (AF)	TCD (AF)	Status	Use	Source	Sup. Group #
57192	4.48		RVP	QM	UG	

Year	Crop	Irr. Method	Acres	Method	Pumpage (AF)
2022				METER	1.50

Site Name: 212 S19 E60 05ACAD1 **Well Log #:** 43691 **Status:** Active **Well Name:** **Max Pumpage Allowed (AF):** 1.00

Qtr Qtr Sec Twn Range: SW NE 05 19S 60E **Parcel APN:** 125-05-603-003 **County:** CLARK **Total Pumped for Year 2022 (AF):** 2.94

Customer: LILLEY, BLAKE **Pumpage ID:** 749 **Active:** True **PumpageID Replaced by:**

Permit #	Duty Bal. (AF)	TCD (AF)	Status	Use	Source	Sup. Group #
53454	4.48		CAN	QM	UG	
87064	1.00		PER	QM	UG	
87636	2.24		RFA	QM	UG	

Year	Crop	Irr. Method	Acres	Method	Pumpage (AF)
2022				METER	2.94

Site Name: 212 S19 E60 05ACBA1 **Well Log #:** 73600 **Status:** **Well Name:** **Max Pumpage Allowed (AF):** 4.48

Qtr Qtr Sec Twn Range: SW NE 05 19S 60E **Parcel APN:** 125-05-602-009 **County:** CLARK **Total Pumped for Year 2022 (AF):** 3.61

Customer: MACIAS, VICTOR L & ELVIA **Pumpage ID:** 1014 **Active:** True **PumpageID Replaced by:**

Permit #	Duty Bal. (AF)	TCD (AF)	Status	Use	Source	Sup. Group #
55894	4.48		RVP	DOM	UG	

Year	Crop	Irr. Method	Acres	Method	Pumpage (AF)
2022				METER	3.61

Site Name: 212 S19 E60 05ACCB1 **Well Log #:** 47780 **Status:** **Well Name:** **Max Pumpage Allowed (AF):** 4.48

Qtr Qtr Sec Twn Range: SW NE 05 19S 60E **Parcel APN:** 125-05-605-003 **County:** CLARK **Total Pumped for Year 2022 (AF):** 4.28

Customer: PIAZZA, PHILLIP J **Pumpage ID:** 1401 **Active:** True **PumpageID Replaced by:**

Permit #	Duty Bal. (AF)	TCD (AF)	Status	Use	Source	Sup. Group #
62903	3.36		RVP	QM	UG	
70874	1.12		RVP	QM	UG	

Year	Crop	Irr. Method	Acres	Method	Pumpage (AF)
2022				METER	4.28

Site Name: 212 S19 E60 05ACCD1 **Well Log #:** 47837 **Status:** **Well Name:** **Max Pumpage Allowed (AF):** 4.48

Qtr Qtr Sec Twn Range: SW NE 05 19S 60E **Parcel APN:** 125-05-605-006 **County:** CLARK **Total Pumped for Year 2022 (AF):** 6.97

Customer: WILLIS, LEE **Pumpage ID:** 4990 **Active:** True **PumpageID Replaced by:**

Permit #	Duty Bal. (AF)	TCD (AF)	Status	Use	Source	Sup. Group #
62904	4.48		RVP	QM	UG	

Year	Crop	Irr. Method	Acres	Method	Pumpage (AF)
2022				METER	6.97

Site Name: 212 S19 E60 05DBAB1 **Well Log #:** 134774 **Status:** Active **Well Name:** **Max Pumpage Allowed (AF):** 2.00

Qtr Qtr Sec Twn Range: NW SE 05 19S 60E **Parcel APN:** 125-05-702-001 **County:** CLARK **Total Pumped for Year 2022 (AF):** 0.18

Customer: F J A TRUST **Pumpage ID:** 8447 **Active:** True **PumpageID Replaced by:**

Permit #	Duty Bal. (AF)	TCD (AF)	Status	Use	Source	Sup. Group #
89551	2.00		PER	QM	UG	

Year	Crop	Irr. Method	Acres	Method	Pumpage (AF)
2022				METER	0.18

Site Name: 212 S19 E60 05DBAC1 **Well Log #:** 64110 **Status:** Active **Well Name:** **Max Pumpage Allowed (AF):** 2.00

Qtr Qtr Sec Twn Range: NW SE 05 19S 60E **Parcel APN:** 125-05-702-002 **County:** CLARK **Total Pumped for Year 2022 (AF):** 6.81

TCD of Supplemental Group 2531 (AF): 3.52 **Total Pumpage of all Pumpage IDs in Supplemental Group for Year 2022 (AF):** 6.81

Customer: ROGERS, LINCOLN **Pumpage ID:** 7940 **Active:** True **PumpageID Replaced by:**

Permit #	Duty Bal. (AF)	TCD (AF)	Status	Use	Source	Sup. Group #
85404	2.00	3.52	CER	QM	UG	2531
85616	1.52	3.52	CAN	QM	UG	2531

Year	Crop	Irr. Method	Acres	Method	Pumpage (AF)
2022				METER	6.81

Site Name: 212 S19 E60 05DBDA1 **Well Log #:** 29614 **Status:** Active **Well Name:** **Max Pumpage Allowed (AF):** 2.24

Qtr Qtr Sec Twn Range: NW SE 05 19S 60E **Parcel APN:** 125-05-706-004 **County:** CLARK **Total Pumped for Year 2022 (AF):** 1.13

Customer: GRAHAM, REX A & DEBRA L & MCANALLY, MARCUS & M **Pumpage ID:** 580 **Active:** True **PumpageID Replaced by:**

Permit #	Duty Bal. (AF)	TCD (AF)	Status	Use	Source	Sup. Group #	Year	Crop	Irr. Method	Acres	Method	Pumpage (AF)
50530	2.24		RVP	QM	UG		2022				METER	1.13

Site Name: 212 S19 E60 08AA 1 **Well Log #:** 43692 **Status:** **Well Name:** **Max Pumpage Allowed (AF):** 0.00

Qtr Qtr Sec Twn Range: NW NW 08 19S 60E **Parcel APN:** 125-08-503-009 **County:** CLARK **Total Pumped for Year 2022 (AF):** 2.84

Customer: CHAPMAN, KELLY **Pumpage ID:** 949 **Active:** True **PumpageID Replaced by:**

Permit #	Duty Bal. (AF)	TCD (AF)	Status	Use	Source	Sup. Group #	Year	Crop	Irr. Method	Acres	Method	Pumpage (AF)
55278	4.48		CAN	QM	UG		2022				METER	2.84

Site Name: 212 S19 E60 08ABBD1 **Well Log #:** 40184 **Status:** **Well Name:** **Max Pumpage Allowed (AF):** 4.48

Qtr Qtr Sec Twn Range: NW NE 08 19S 60E **Parcel APN:** 125-08-501-004 **County:** CLARK **Total Pumped for Year 2022 (AF):** 5.46

Customer: RIITANO, DOMINICK **Pumpage ID:** 1046 **Active:** True **PumpageID Replaced by:**

Permit #	Duty Bal. (AF)	TCD (AF)	Status	Use	Source	Sup. Group #	Year	Crop	Irr. Method	Acres	Method	Pumpage (AF)
56272	4.48		RVP	QM	UG		2022				METER	5.46

Site Name: 212 S19 E60 08ABDC1 **Well Log #:** 43277 **Status:** **Well Name:** **Max Pumpage Allowed (AF):** 3.36

Qtr Qtr Sec Twn Range: NW NE 08 19S 60E **Parcel APN:** 125-08-505-003 **County:** CLARK **Total Pumped for Year 2022 (AF):** 3.24

Customer: RUSSELL, JAMES & BEAMAN, RYAN & AMY **Pumpage ID:** 1154 **Active:** True **PumpageID Replaced by:**

Permit #	Duty Bal. (AF)	TCD (AF)	Status	Use	Source	Sup. Group #	Year	Crop	Irr. Method	Acres	Method	Pumpage (AF)
57365	3.36		RVP	QM	UG		2022				METER	3.24

Site Name: 212 S19 E60 09ABBD1 **Well Log #:** 51594 **Status:** **Well Name:** **Max Pumpage Allowed (AF):** 467.07

Qtr Qtr Sec Twn Range: NW NE 09 19S 60E **Parcel APN:** 125-04-301-005 **County:** CLARK **Total Pumped for Year 2022 (AF):** 0.01

Customer: CITY OF LAS VEGAS **Pumpage ID:** 420 **Active:** True **PumpageID Replaced by:**

Permit #	Duty Bal. (AF)	TCD (AF)	Status	Use	Source	Sup. Group #	Year	Crop	Irr. Method	Acres	Method	Pumpage (AF)
10991	0.00		ABR	IRR	UG		2022				METER	0.01

TCD of Supplemental Group 686 (AF): 852.00 **Total Pumpage of all Pumpage IDs in Supplemental Group for Year 2022 (AF):** 497.41

Customer: CITY OF LAS VEGAS **Pumpage ID:** 420 **Active:** True **PumpageID Replaced by:**

Permit #	Duty Bal. (AF)	TCD (AF)	Status	Use	Source	Sup. Group #	Year	Crop	Irr. Method	Acres	Method	Pumpage (AF)
46355	467.07	852.00	CER	REC	UG	686	2022				METER	0.01
46358	467.04	852.00	RVP	REC	UG	686						

Site Name: 212 S19 E60 09ABCC1 **Well Log #:** 12029 **Status:** **Well Name:** **Max Pumpage Allowed (AF):** 852.00

Qtr Qtr Sec Twn Range: NW NE 09 19S 60E **Parcel APN:** 125-04-301-005 **County:** CLARK **Total Pumped for Year 2022 (AF):** 4.74

Customer: CITY OF LAS VEGAS **Pumpage ID:** 417 **Active:** True **PumpageID Replaced by:**

Permit #	Duty Bal. (AF)	TCD (AF)	Status	Use	Source	Sup. Group #	Year	Crop	Irr. Method	Acres	Method	Pumpage (AF)
11342	0.00		ABR	IRR	UG		2022				METER	4.74

TCD of Supplemental Group 686 (AF): 852.00 **Total Pumpage of all Pumpage IDs in Supplemental Group for Year 2022 (AF):** 497.41

Customer: CITY OF LAS VEGAS **Pumpage ID:** 417 **Active:** True **PumpageID Replaced by:**

Permit #	Duty Bal. (AF)	TCD (AF)	Status	Use	Source	Sup. Group #	Year	Crop	Irr. Method	Acres	Method	Pumpage (AF)
46352	32.87	852.00	CER	REC	UG	686	2022				METER	4.74
46353	32.87	852.00	CER	REC	UG	686						
46357	32.87	852.00	RVP	REC	UG	686						

Site Name: 212 S19 E60 09ADAD1 **Well Log #:** 32117 **Status:** **Well Name:** **Max Pumpage Allowed (AF):** 11.20

Qtr Qtr Sec Twn Range: SE NE 09 19S 60E **Parcel APN:** 125-09-603-008 **County:** CLARK **Total Pumped for Year 2022 (AF):** 11.53

TCD of Supplemental Group 1658 (AF): 11.20 **Total Pumpage of all Pumpage IDs in Supplemental Group for Year 2022 (AF):** 18.55

Customer: PANTER, DAVID L & DENISE L & ELAINE M & H RAY **Pumpage ID:** 557 **Active:** True **PumpageID Replaced by:**

Permit #	Duty Bal. (AF)	TCD (AF)	Status	Use	Source	Sup. Group #	Year	Crop	Irr. Method	Acres	Method	Pumpage (AF)
50023	11.20	11.20	RVP	QM	UG	1658	2022				METER	11.53

Site Name: 212 S19 E60 09ADAD2 **Well Log #:** 35561 **Status:** **Well Name:** **Max Pumpage Allowed (AF):** 11.20

Qtr Qtr Sec Twn Range: SE NE 09 19S 60E **Parcel APN:** 125-09-603-009 **County:** CLARK **Total Pumped for Year 2022 (AF):** 7.02

TCD of Supplemental Group 1658 (AF): 11.20 **Total Pumpage of all Pumpage IDs in Supplemental Group for Year 2022 (AF):** 18.55

Customer: PANTER, DAVID L & DENISE L & ELAINE M & H RAY **Pumpage ID:** 10206 **Active:** True **PumpageID Replaced by:**

Remarks: 2022=2021 **Meter Category:**

Permit #	Duty Bal. (AF)	TCD (AF)	Status	Use	Source	Sup. Group #	Year	Crop	Irr. Method	Acres	Method	Pumpage (AF)
50024	11.20	11.20	RVP	QM	UG	1658	2022				ESTIMATED	7.02

Site Name: 212 S19 E60 09CDAA1 **Well Log #:** 127923 **Status:** Active **Well Name:** **Max Pumpage Allowed (AF):** 25.50

Qtr Qtr Sec Twn Range: SE SW 09 19S 60E **Parcel APN:** 125-09-401-020 **County:** CLARK **Total Pumped for Year 2022 (AF):** 0.92

Customer: GILCREASE ORCHARD FOUNDATION **Pumpage ID:** 1721 **Active:** True **PumpageID Replaced by:**

Permit #	Duty Bal. (AF)	TCD (AF)	Status	Use	Source	Sup. Group #
69475	0.00		ABR	IRR	UG	

Year	Crop	Irr. Method	Acres	Method	Pumpage (AF)
2022				METER	0.92

TCD of Supplemental Group **2724** **(AF):** 25.50 **Total Pumpage of all Pumpage IDs in Supplemental Group for Year 2022 (AF):** 0.92

Customer: GILCREASE ORCHARD FOUNDATION **Pumpage ID:** 1721 **Active:** True **PumpageID Replaced by:**

Permit #	Duty Bal. (AF)	TCD (AF)	Status	Use	Source	Sup. Group #
88465	20.50	25.50	PER	IRR	UG	2724
88466	0.00	25.50	ABR	IRR	UG	2724

Year	Crop	Irr. Method	Acres	Method	Pumpage (AF)
2022				METER	0.92

Site Name: 212 S19 E60 09CDAD2 **Well Log #:** 4944 **Status:** Active **Well Name:** **Max Pumpage Allowed (AF):** 1,827.47

Qtr Qtr Sec Twn Range: SE SW 09 19S 60E **Parcel APN:** 125-09-401-020 **County:** CLARK **Total Pumped for Year 2022 (AF):** 1,476.18

Customer: GILCREASE WELL CORPORATION **Pumpage ID:** 4102 **Active:** False **PumpageID Replaced by:** 11634

Remarks: Meter removed 6/2022, repaired & reinstalled 1/2023 **Meter Category:**

Permit #	Duty Bal. (AF)	TCD (AF)	Status	Use	Source	Sup. Group #
10940	876.24		CER	IRR	UG	
12227	740.98		CER	IRR	UG	
36332	192.00		CER	IRR	UG	
90498	18.25		PER	IRR	UG	

Year	Crop	Irr. Method	Acres	Method	Pumpage (AF)
2022	Grass	Sprinkler	228.40	ESTIMATED	1,476.18

Site Name: 212 S19 E60 09CDBB1 **Well Log #:** 38867 **Status:** Active **Well Name:** **Max Pumpage Allowed (AF):** 0.00

Qtr Qtr Sec Twn Range: SE SW 09 19S 60E **Parcel APN:** 125-09-401-033 **County:** CLARK **Total Pumped for Year 2022 (AF):** 10.96

Customer: GILCREASE, JOHN T & WILLIAM O **Pumpage ID:** 10205 **Active:** True **PumpageID Replaced by:**

Permit #	Duty Bal. (AF)	TCD (AF)	Status	Use	Source	Sup. Group #
63514	0.00		ABR	OTH	UG	

Year	Crop	Irr. Method	Acres	Method	Pumpage (AF)
2022				METER	10.96

Site Name: 212 S19 E60 09CDBC1 **Well Log #:** 93107 **Status:** Active **Well Name:** **Max Pumpage Allowed (AF):** 30.00

Qtr Qtr Sec Twn Range: SE SW 09 19S 60E **Parcel APN:** 125-09-401-027 **County:** CLARK **Total Pumped for Year 2022 (AF):** 15.50

TCD of Supplemental Group **1763** **(AF):** 30.00 **Total Pumpage of all Pumpage IDs in Supplemental Group for Year 2022 (AF):** 15.50

Customer: MC NAMEE FAMILY PARTNERSHIP **Pumpage ID:** 1809 **Active:** True **PumpageID Replaced by:**

Permit #	Duty Bal. (AF)	TCD (AF)	Status	Use	Source	Sup. Group #	Year	Crop	Irr. Method	Acres	Method	Pumpage (AF)
71944	15.00	30.00	CER	QM	UG	1763	2022				METER	15.50
72179	15.00	30.00	CER	QM	UG	1763						

Site Name: 212 S19 E60 09DADB1 **Well Log #:** 45958 **Status:** **Well Name:** **Max Pumpage Allowed (AF):** 4.10

Qtr Qtr Sec Twn Range: NE SE 09 19S 60E **Parcel APN:** 125-09-705-001 **County:** CLARK **Total Pumped for Year 2022 (AF):** 8.25

Customer: TIPPETTS, IVAN & PARKER, DENISE **Pumpage ID:** 8231 **Active:** True **PumpageID Replaced by:**

Permit #	Duty Bal. (AF)	TCD (AF)	Status	Use	Source	Sup. Group #	Year	Crop	Irr. Method	Acres	Method	Pumpage (AF)
54519	4.48		CAN	QM	UG		2022				METER	8.25
64243	1.12		RVP	QM	UG							
67429	2.98		PER	QM	UG							

Site Name: 212 S19 E60 09DADB2 **Well Log #:** 46103 **Status:** **Well Name:** **Max Pumpage Allowed (AF):** 4.48

Qtr Qtr Sec Twn Range: NE SE 09 19S 60E **Parcel APN:** 125-09-705-005 **County:** CLARK **Total Pumped for Year 2022 (AF):** 2.59

Customer: TIPPETTS, IVAN **Pumpage ID:** 9848 **Active:** True **PumpageID Replaced by:**

Permit #	Duty Bal. (AF)	TCD (AF)	Status	Use	Source	Sup. Group #	Year	Crop	Irr. Method	Acres	Method	Pumpage (AF)
55950	4.48		RVP	QM	UG		2022				METER	2.59

Site Name: 212 S19 E60 10CCBB1 **Well Log #:** 22515 **Status:** **Well Name:** **Max Pumpage Allowed (AF):** 4.48

Qtr Qtr Sec Twn Range: SW SW 10 19S 60E **Parcel APN:** 125-10-401-004 **County:** CLARK **Total Pumped for Year 2022 (AF):** 3.70

Customer: SIMMONS, ARCHIE M & KAY **Pumpage ID:** 310 **Active:** True **PumpageID Replaced by:**

Permit #	Duty Bal. (AF)	TCD (AF)	Status	Use	Source	Sup. Group #	Year	Crop	Irr. Method	Acres	Method	Pumpage (AF)
38416	4.48		RVP	QM	UG		2022				METER	3.70

Site Name: 212 S19 E60 10CCBC1 **Well Log #:** 27014 **Status:** Active **Well Name:** **Max Pumpage Allowed (AF):** 2.24

Qtr Qtr Sec Twn Range: SW SW 10 19S 60E **Parcel APN:** 125-10-401-009 **County:** CLARK **Total Pumped for Year 2022 (AF):** 4.77

Customer: NOORDA, MITCHELL RAY **Pumpage ID:** 9597 **Active:** True **PumpageID Replaced by:**

Permit #	Duty Bal. (AF)	TCD (AF)	Status	Use	Source	Sup. Group #	Year	Crop	Irr. Method	Acres	Method	Pumpage (AF)
52346	2.24		RVP	QM	UG		2022				METER	4.77

Site Name: 212 S19 E60 10CCBD1 **Well Log #:** 32306 **Status:** Active **Well Name:** **Max Pumpage Allowed (AF):** 4.48

Qtr Qtr Sec Twn Range: SW SW 10 19S 60E **Parcel APN:** 125-10-401-011 **County:** CLARK **Total Pumped for Year 2022 (AF):** 3.71

Customer: QUINNEY, ELDON CORDE **Pumpage ID:** 6546 **Active:** False **PumpageID Replaced by:** 11702

Remarks: 2022=2021 **Meter Category:**

Permit #	Duty Bal. (AF)	TCD (AF)	Status	Use	Source	Sup. Group #
52521	4.48		RVP	QM	UG	

Year	Crop	Irr. Method	Acres	Method	Pumpage (AF)
2022				ESTIMATED	3.71

Site Name: 212 S19 E60 10CCCA1 **Well Log #:** 38868 **Status:** **Well Name:** **Max Pumpage Allowed (AF):** 4.48

Qtr Qtr Sec Twn Range: SW SW 10 19S 60E **Parcel APN:** 125-10-405-002 **County:** CLARK **Total Pumped for Year 2022 (AF):** 4.40

Customer: NOORDA, MITCHELL RAY **Pumpage ID:** 4059 **Active:** True **PumpageID Replaced by:**

Permit #	Duty Bal. (AF)	TCD (AF)	Status	Use	Source	Sup. Group #
55165	4.48		RVP	QM	UG	

Year	Crop	Irr. Method	Acres	Method	Pumpage (AF)
2022				METER	4.40

Site Name: 212 S19 E60 10CDAD1 **Well Log #:** 59802 **Status:** **Well Name:** **Max Pumpage Allowed (AF):** 3.80

Qtr Qtr Sec Twn Range: SE SW 10 19S 60E **Parcel APN:** 125-10-404-006 **County:** CLARK **Total Pumped for Year 2022 (AF):** 3.32

TCD of Supplemental Group 2279 (AF): 3.80 **Total Pumpage of all Pumpage IDs in Supplemental Group for Year 2022 (AF):** 3.32

Customer: BARAJAS, JOAQUIN **Pumpage ID:** 1749 **Active:** True **PumpageID Replaced by:**

Permit #	Duty Bal. (AF)	TCD (AF)	Status	Use	Source	Sup. Group #
70401	1.00	3.80	CER	QM	UG	2279
76063	2.80	3.80	CER	QM	UG	2279

Year	Crop	Irr. Method	Acres	Method	Pumpage (AF)
2022				METER	3.32

Site Name: 212 S19 E60 10CDBB1 **Well Log #:** 38370 **Status:** **Well Name:** **Max Pumpage Allowed (AF):** 0.00

Qtr Qtr Sec Twn Range: SE SW 10 19S 60E **Parcel APN:** 125-10-403-010 **County:** CLARK **Total Pumped for Year 2022 (AF):** 2.98

Customer: KIRK, PAMELA J **Pumpage ID:** 4057 **Active:** True **PumpageID Replaced by:**

Permit #	Duty Bal. (AF)	TCD (AF)	Status	Use	Source	Sup. Group #
52886	2.82		CAN	QM	UG	
65775	2.24		CAN	QM	UG	

Year	Crop	Irr. Method	Acres	Method	Pumpage (AF)
2022				METER	2.98

Site Name: 212 S19 E60 10CDCB1 **Well Log #:** 34504 **Status:** **Well Name:** **Max Pumpage Allowed (AF):** 8.96

Qtr Qtr Sec Twn Range: SE SW 10 19S 60E **Parcel APN:** 125-10-406-003 **County:** CLARK **Total Pumped for Year 2022 (AF):** 9.82

Customer: BOWMAN, MADISON J & MARY E **Pumpage ID:** 4058 **Active:** True **PumpageID Replaced by:**

Permit #	Duty Bal. (AF)	TCD (AF)	Status	Use	Source	Sup. Group #	Year	Crop	Irr. Method	Acres	Method	Pumpage (AF)
54209	8.96		RVP	QM	UG		2022				METER	9.82

Site Name: 212 S19 E60 11ABAB1 **Well Log #:** **Status:** Active **Well Name:** **Max Pumpage Allowed (AF):** 2.00

Qtr Qtr Sec Twn Range: NW NE 11 19S 60E **Parcel APN:** 125-11-502-001 **County:** CLARK **Total Pumped for Year 2022 (AF):** 2.00

Customer: COMBS, CLINTON M & ELIZABETH **Pumpage ID:** 11683 **Active:** True **PumpageID Replaced by:**

Remarks: WV, 1 AH 02-13-2023 **Meter Category:**

Permit #	Duty Bal. (AF)	TCD (AF)	Status	Use	Source	Sup. Group #	Year	Crop	Irr. Method	Acres	Method	Pumpage (AF)
91281	2.00		PER	QM	UG		2022				FIELD	1.00
92195	2.00		RFA	QM	UG							

Customer: COMBS, CLINTON M & ELIZABETH **Pumpage ID:** 10294 **Active:** False **PumpageID Replaced by:** 11683

Remarks: WV, 1AH 02-13-2023 **Meter Category:**

Permit #	Duty Bal. (AF)	TCD (AF)	Status	Use	Source	Sup. Group #	Year	Crop	Irr. Method	Acres	Method	Pumpage (AF)
91281	2.00		PER	QM	UG		2022	N/A	N/A		FIELD	1.00
92195	2.00		RFA	QM	UG							

Site Name: 212 S19 E60 11ABCA1 **Well Log #:** 67600 **Status:** Active **Well Name:** **Max Pumpage Allowed (AF):** 3.00

Qtr Qtr Sec Twn Range: NW NE 11 19S 60E **Parcel APN:** 125-11-505-002 **County:** CLARK **Total Pumped for Year 2022 (AF):** 2.56

TCD of Supplemental Group **2840** **(AF):** 3.00 **Total Pumpage of all Pumpage IDs in Supplemental Group for Year 2022 (AF):** 2.56

Customer: MIDDAG, DARLENE **Pumpage ID:** 9731 **Active:** True **PumpageID Replaced by:**

Permit #	Duty Bal. (AF)	TCD (AF)	Status	Use	Source	Sup. Group #	Year	Crop	Irr. Method	Acres	Method	Pumpage (AF)
89152	1.00	3.00	CER	QM	UG	2840	2022				METER	2.56
91809	2.00	3.00	PER	QM	UG	2840						

Site Name: 212 S19 E60 11ACBB1 **Well Log #:** **Status:** Well Not Vis **Well Name:** **Max Pumpage Allowed (AF):** 1.00

Qtr Qtr Sec Twn Range: SW NE 11 19S 60E **Parcel APN:** 125-11-601-011 **County:** CLARK **Total Pumped for Year 2022 (AF):** 0.00

Customer: WILLIAM LYON HOMES INC **Pumpage ID:** 5780 **Active:** True **PumpageID Replaced by:**

Remarks: WNV, VACANT 02-13-2023 **Meter Category:**

Permit #	Duty Bal. (AF)	TCD (AF)	Status	Use	Source	Sup. Group #	Year	Crop	Irr. Method	Acres	Method	Pumpage (AF)
87444	1.00		PER	DOM	UG		2022	N/A	N/A		FIELD	0.00

Site Name: 212 S19 E60 11ACBB2 **Well Log #:** **Status:** Well Not Vis **Well Name:** **Max Pumpage Allowed (AF):** 1.00

Qtr Qtr Sec Twn Range: SW NE 11 19S 60E **Parcel APN:** 125-11-601-012 **County:** CLARK **Total Pumped for Year 2022 (AF):** 0.00

Customer: WILLIAM LYON HOMES INC **Pumpage ID:** 5781 **Active:** True **PumpageID Replaced by:**

Remarks: WNV, VACANT 02-13-2023 **Meter Category:**

Permit #	Duty Bal. (AF)	TCD (AF)	Status	Use	Source	Sup. Group #	Year	Crop	Irr. Method	Acres	Method	Pumpage (AF)
87445	1.00		PER	DOM	UG		2022	N/A	N/A		FIELD	0.00

Site Name: 212 S19 E60 11ACBC2 **Well Log #:** 132444 **Status:** Active **Well Name:** **Max Pumpage Allowed (AF):** 2.00

Qtr Qtr Sec Twn Range: SW NE 11 19S 60E **Parcel APN:** 125-11-601-014 **County:** CLARK **Total Pumped for Year 2022 (AF):** 0.33

Customer: JASPERSON, KURT REID **Pumpage ID:** 5783 **Active:** True **PumpageID Replaced by:**

Permit #	Duty Bal. (AF)	TCD (AF)	Status	Use	Source	Sup. Group #	Year	Crop	Irr. Method	Acres	Method	Pumpage (AF)
87447	0.00		ABR	DOM	UG		2022				METER	0.33

TCD of Supplemental Group 2741 (AF): 2.00 **Total Pumpage of all Pumpage IDs in Supplemental Group for Year 2022 (AF):** 0.33

Customer: JASPERSON, KURT REID **Pumpage ID:** 5783 **Active:** True **PumpageID Replaced by:**

Permit #	Duty Bal. (AF)	TCD (AF)	Status	Use	Source	Sup. Group #	Year	Crop	Irr. Method	Acres	Method	Pumpage (AF)
89040	1.00	2.00	PER	QM	UG	2741	2022				METER	0.33
89041	1.00	2.00	PER	QM	UG	2741						

Site Name: 212 S19 E60 11CACC1 **Well Log #:** 37640 **Status:** **Well Name:** **Max Pumpage Allowed (AF):** 3.36

Qtr Qtr Sec Twn Range: NE SW 11 19S 60E **Parcel APN:** 125-11-305-007 **County:** CLARK **Total Pumped for Year 2022 (AF):** 5.37

Customer: DUNHAM LLC & MCDERMOTT, G & M & ROY, RUTH **Pumpage ID:** 1079 **Active:** True **PumpageID Replaced by:**

Permit #	Duty Bal. (AF)	TCD (AF)	Status	Use	Source	Sup. Group #	Year	Crop	Irr. Method	Acres	Method	Pumpage (AF)
56544	3.36		RVP	QM	UG		2022				METER	5.37

Site Name: 212 S19 E60 11CADD1 **Well Log #:** 52921 **Status:** **Well Name:** **Max Pumpage Allowed (AF):** 4.48

Qtr Qtr Sec Twn Range: NE SW 11 19S 60E **Parcel APN:** 125-11-307-005 **County:** CLARK **Total Pumped for Year 2022 (AF):** 4.41

Customer: MCNULTY, TERENCE **Pumpage ID:** 4933 **Active:** True **PumpageID Replaced by:**

Permit #	Duty Bal. (AF)	TCD (AF)	Status	Use	Source	Sup. Group #	Year	Crop	Irr. Method	Acres	Method	Pumpage (AF)
56715	4.48		RVP	QM	UG		2022				METER	4.41

Site Name: 212 S19 E60 11CBDA1 **Well Log #:** 52922 **Status:** **Well Name:** **Max Pumpage Allowed (AF):** 4.48

Qtr Qtr Sec Twn Range: NW SW 11 19S 60E **Parcel APN:** 125-11-303-008 **County:** CLARK **Total Pumped for Year 2022 (AF):** 6.02

Customer: MCNULTY FAMILY TRUST **Pumpage ID:** 2237 **Active:** True **PumpageID Replaced by:**

Permit #	Duty Bal. (AF)	TCD (AF)	Status	Use	Source	Sup. Group #
56392	4.48		CAN	QM	UG	
91115	4.48		RVP	QM	UG	

Year	Crop	Irr. Method	Acres	Method	Pumpage (AF)
2022				METER	6.02

Site Name: 212 S19 E60 11CBDD1 **Well Log #:** 54211 **Status:** **Well Name:** **Max Pumpage Allowed (AF):** 4.48

Qtr Qtr Sec Twn Range: NW SW 11 19S 60E **Parcel APN:** 125-11-303-005 **County:** CLARK **Total Pumped for Year 2022 (AF):** 4.48

Customer: MCNULTY FAMILY TRUST **Pumpage ID:** 2898 **Active:** False **PumpageID Replaced by:** 11704

Remarks: 2022=Duty **Meter Category:**

Permit #	Duty Bal. (AF)	TCD (AF)	Status	Use	Source	Sup. Group #
56391	4.48		RVP	QM	UG	

Year	Crop	Irr. Method	Acres	Method	Pumpage (AF)
2022				ESTIMATED	4.48

Site Name: 212 S19 E60 11DCBA1 **Well Log #:** 43430 **Status:** Active **Well Name:** **Max Pumpage Allowed (AF):** 4.48

Qtr Qtr Sec Twn Range: SW SE 11 19S 60E **Parcel APN:** 125-11-801-011 **County:** CLARK **Total Pumped for Year 2022 (AF):** 5.38

Customer: COOPER & GALANTE & JACKSON & MORGAN **Pumpage ID:** 1102 **Active:** True **PumpageID Replaced by:**

Permit #	Duty Bal. (AF)	TCD (AF)	Status	Use	Source	Sup. Group #
56713	4.48		RVP	QM	UG	

Year	Crop	Irr. Method	Acres	Method	Pumpage (AF)
2022				METER	5.38

Site Name: 212 S19 E60 11DCBB1 **Well Log #:** 42367 **Status:** **Well Name:** **Max Pumpage Allowed (AF):** 4.48

Qtr Qtr Sec Twn Range: SW SE 11 19S 60E **Parcel APN:** 125-11-801-001 **County:** CLARK **Total Pumped for Year 2022 (AF):** 8.63

Customer: ESPOSITO, JOHN & LORRAINE & MCNULTY, TERRENCE **Pumpage ID:** 1101 **Active:** True **PumpageID Replaced by:**

Permit #	Duty Bal. (AF)	TCD (AF)	Status	Use	Source	Sup. Group #
56712	4.48		RVP	QM	UG	

Year	Crop	Irr. Method	Acres	Method	Pumpage (AF)
2022				METER	8.63

Site Name: 212 S19 E60 11DCBC1 **Well Log #:** 42366 **Status:** **Well Name:** **Max Pumpage Allowed (AF):** 4.48

Qtr Qtr Sec Twn Range: SW SE 11 19S 60E **Parcel APN:** 125-11-801-006 **County:** CLARK **Total Pumped for Year 2022 (AF):** 6.74

Customer: COATNEY & HANLEY & LEFEVRE & RUSHING **Pumpage ID:** 4044 **Active:** False **PumpageID Replaced by:** 11718

Remarks: 2022=2020 **Meter Category:**

Permit #	Duty Bal. (AF)	TCD (AF)	Status	Use	Source	Sup. Group #	Year	Crop	Irr. Method	Acres	Method	Pumpage (AF)
56711	4.48		RVP	QM	UG		2022				ESTIMATED	6.74

Site Name: 212 S19 E60 11DCBD1 **Well Log #:** 43429 **Status:** Active **Well Name:** **Max Pumpage Allowed (AF):** 4.48

Qtr Qtr Sec Twn Range: SW SE 11 19S 60E **Parcel APN:** 125-11-801-013 **County:** CLARK **Total Pumped for Year 2022 (AF):** 4.60

Customer: GARDNER & PIZZOFERRATO & RESLER & RUSHING **Pumpage ID:** 1103 **Active:** True **PumpageID Replaced by:**

Permit #	Duty Bal. (AF)	TCD (AF)	Status	Use	Source	Sup. Group #	Year	Crop	Irr. Method	Acres	Method	Pumpage (AF)
56714	4.48		RVP	QM	UG		2022				METER	4.60

Site Name: 212 S19 E60 11DDCA1 **Well Log #:** 33491 **Status:** **Well Name:** **Max Pumpage Allowed (AF):** 3.33

Qtr Qtr Sec Twn Range: SE SE 11 19S 60E **Parcel APN:** 179-04-501-005 **County:** CLARK **Total Pumped for Year 2022 (AF):** 4.92

Customer: BYRD, GARY S **Pumpage ID:** 1109 **Active:** True **PumpageID Replaced by:**

Permit #	Duty Bal. (AF)	TCD (AF)	Status	Use	Source	Sup. Group #	Year	Crop	Irr. Method	Acres	Method	Pumpage (AF)
56779	3.33		RVP	QM	UG		2022				METER	4.92

Site Name: 212 S19 E60 11DDCB1 **Well Log #:** 37641 **Status:** **Well Name:** **Max Pumpage Allowed (AF):** 3.25

Qtr Qtr Sec Twn Range: SE SE 11 19S 60E **Parcel APN:** 125-11-806-001 **County:** CLARK **Total Pumped for Year 2022 (AF):** 3.78

Customer: FIELD, EDWIN & FELICE & SAYEGH, JOHN & PATRICIA **Pumpage ID:** 926 **Active:** True **PumpageID Replaced by:**

Permit #	Duty Bal. (AF)	TCD (AF)	Status	Use	Source	Sup. Group #	Year	Crop	Irr. Method	Acres	Method	Pumpage (AF)
55131	3.25		RVP	QM	UG		2022				METER	3.78

Site Name: 212 S19 E60 11DDCD1 **Well Log #:** 37642 **Status:** **Well Name:** **Max Pumpage Allowed (AF):** 3.36

Qtr Qtr Sec Twn Range: SE SE 11 19S 60E **Parcel APN:** 125-11-806-013 **County:** CLARK **Total Pumped for Year 2022 (AF):** 4.46

Customer: SAVRAN, STEPHEN V **Pumpage ID:** 986 **Active:** True **PumpageID Replaced by:**

Permit #	Duty Bal. (AF)	TCD (AF)	Status	Use	Source	Sup. Group #	Year	Crop	Irr. Method	Acres	Method	Pumpage (AF)
55504	3.36		RVP	QM	UG		2022				METER	4.46

Site Name: 212 S19 E60 12DCBB1 **Well Log #:** 76869 **Status:** Active **Well Name:** **Max Pumpage Allowed (AF):** 1.00

Qtr Qtr Sec Twn Range: SW SE 12 19S 60E **Parcel APN:** 125-12-801-037 **County:** CLARK **Total Pumped for Year 2022 (AF):** 2.59

TCD of Supplemental Group **2851** **(AF):** 1.50 **Total Pumpage of all Pumpage IDs in Supplemental Group for Year 2022 (AF):** 2.59

Customer: THOMAS, RICHARD **Pumpage ID:** **9866** **Active:** True **PumpageID Replaced by:**

Permit #	Duty Bal. (AF)	TCD (AF)	Status	Use	Source	Sup. Group #	Year	Crop	Irr. Method	Acres	Method	Pumpage (AF)
90361	1.00	1.50	CAN	QM	UG	2851	2022				METER	2.59
91451	0.50	1.50	PER	QM	UG	2851						

Site Name: 212 S19 E60 12DCCD1 **Well Log #:** 37643 **Status:** Active **Well Name:** **Max Pumpage Allowed (AF):** 2.24

Qtr Qtr Sec Twn Range: SW SE 12 19S 60E **Parcel APN:** 125-12-801-015 **County:** CLARK **Total Pumped for Year 2022 (AF):** 4.32

Customer: PRICE, TERRY J **Pumpage ID:** **1891** **Active:** True **PumpageID Replaced by:**

Permit #	Duty Bal. (AF)	TCD (AF)	Status	Use	Source	Sup. Group #	Year	Crop	Irr. Method	Acres	Method	Pumpage (AF)
57075	2.24		CAN	QM	UG		2022				METER	4.32
75182	2.24		RVP	QM	UG							

Site Name: 212 S19 E60 12DCDA1 **Well Log #:** 75831 **Status:** **Well Name:** **Max Pumpage Allowed (AF):** 8.96

Qtr Qtr Sec Twn Range: SW SE 12 19S 60E **Parcel APN:** 125-12-801-032 **County:** CLARK **Total Pumped for Year 2022 (AF):** 14.82

Customer: BERGMAN, TODD **Pumpage ID:** **716** **Active:** True **PumpageID Replaced by:**

Permit #	Duty Bal. (AF)	TCD (AF)	Status	Use	Source	Sup. Group #	Year	Crop	Irr. Method	Acres	Method	Pumpage (AF)
52911	8.96		RVP	QM	UG		2022				METER	14.82

Site Name: 212 S19 E60 13BCAB1 **Well Log #:** 37645 **Status:** **Well Name:** **Max Pumpage Allowed (AF):** 8.84

Qtr Qtr Sec Twn Range: SW NW 13 19S 60E **Parcel APN:** 125-13-202-007 **County:** CLARK **Total Pumped for Year 2022 (AF):** 12.03

Customer: DEAN, VAUGHN & KIM **Pumpage ID:** **9849** **Active:** True **PumpageID Replaced by:**

Permit #	Duty Bal. (AF)	TCD (AF)	Status	Use	Source	Sup. Group #	Year	Crop	Irr. Method	Acres	Method	Pumpage (AF)
53846	8.96		CAN	QM	UG		2022				METER	12.03

TCD of Supplemental Group **2608** **(AF):** 8.84 **Total Pumpage of all Pumpage IDs in Supplemental Group for Year 2022 (AF):** 12.03

Customer: DEAN, VAUGHN & KIM **Pumpage ID:** **9849** **Active:** True **PumpageID Replaced by:**

Permit #	Duty Bal. (AF)	TCD (AF)	Status	Use	Source	Sup. Group #	Year	Crop	Irr. Method	Acres	Method	Pumpage (AF)
63212	1.00	8.84	CER	QM	UG	2608	2022				METER	12.03
63573	7.86	8.84	RVP	QM	UG	2608						

Site Name: 212 S19 E60 13BCBA1 **Well Log #:** 37644 **Status:** **Well Name:** **Max Pumpage Allowed (AF):** 1.12

Qtr Qtr Sec Twn Range: SW NW 13 19S 60E **Parcel APN:** 125-13-201-004 **County:** CLARK **Total Pumped for Year 2022 (AF):** 1.12

Customer: WATSON, AARON J & MARLO J **Pumpage ID:** 1565 **Active:** True **PumpageID Replaced by:**

Remarks: 2022=Duty **Meter Category:**

Permit #	Duty Bal. (AF)	TCD (AF)	Status	Use	Source	Sup. Group #	Year	Crop	Irr. Method	Acres	Method	Pumpage (AF)
53845	8.96		CAN	QM	UG		2022				ESTIMATED	1.12
66094	1.12		RVP	QM	UG							

Site Name: 212 S19 E60 13BCCA1 **Well Log #:** 27612 **Status:** **Well Name:** **Max Pumpage Allowed (AF):** 8.96

Qtr Qtr Sec Twn Range: SW NW 13 19S 60E **Parcel APN:** 125-13-201-027 **County:** CLARK **Total Pumped for Year 2022 (AF):** 10.92

Customer: HANSEN, HOMER & WEDGE, VIRGIL & SARAH & CHARLOTTE **Pumpage ID:** 6536 **Active:** True **PumpageID Replaced by:**

Permit #	Duty Bal. (AF)	TCD (AF)	Status	Use	Source	Sup. Group #	Year	Crop	Irr. Method	Acres	Method	Pumpage (AF)
49012	8.96		RVP	QM	UG		2022				METER	10.92

Site Name: 212 S19 E60 13BCDD1 **Well Log #:** 33948 **Status:** **Well Name:** **Max Pumpage Allowed (AF):** 8.96

Qtr Qtr Sec Twn Range: SW NW 13 19S 60E **Parcel APN:** 125-13-202-020 **County:** CLARK **Total Pumped for Year 2022 (AF):** 6.76

Customer: HANSEN, HOMER & WEDGE, VIRGIL & SARAH & CHARLOTTE **Pumpage ID:** 10250 **Active:** True **PumpageID Replaced by:**

Remarks: 2022=2020 **Meter Category:**

Permit #	Duty Bal. (AF)	TCD (AF)	Status	Use	Source	Sup. Group #	Year	Crop	Irr. Method	Acres	Method	Pumpage (AF)
51018	8.96		RVP	QM	UG		2022				ESTIMATED	6.76

Customer: HANSEN, HOMER & WEDGE, VIRGIL & SARAH & CHARLOTTE **Pumpage ID:** 605 **Active:** False **PumpageID Replaced by:** 10250

Remarks: Broken meter **Meter Category:**

Permit #	Duty Bal. (AF)	TCD (AF)	Status	Use	Source	Sup. Group #	Year	Crop	Irr. Method	Acres	Method	Pumpage (AF)
51018	8.96		RVP	QM	UG		2022				METER	0.00

Site Name: 212 S19 E60 13CCAA1 **Well Log #:** 102529 **Status:** **Well Name:** **Max Pumpage Allowed (AF):** 1.50

Qtr Qtr Sec Twn Range: SW SW 13 19S 60E **Parcel APN:** 125-13-402-004 **County:** CLARK **Total Pumped for Year 2022 (AF):** 0.00

Customer: BOYD FAMILY PARTNERSHIP **Pumpage ID:** 1823 **Active:** True **PumpageID Replaced by:**

Permit #	Duty Bal. (AF)	TCD (AF)	Status	Use	Source	Sup. Group #	Year	Crop	Irr. Method	Acres	Method	Pumpage (AF)
72284	1.50		PER	QM	UG		2022				METER	0.00

Site Name: 212 S19 E60 13CCAA2 **Well Log #:** 102530 **Status:** **Well Name:** **Max Pumpage Allowed (AF):** 1.50

Qtr Qtr Sec Twn Range: SW SW 13 19S 60E **Parcel APN:** 125-13-402-002 **County:** CLARK **Total Pumped for Year 2022 (AF):** 0.00

Customer: BOYD FAMILY PARTNERSHIP **Pumpage ID:** 1824 **Active:** True **PumpageID Replaced by:**

Permit #	Duty Bal. (AF)	TCD (AF)	Status	Use	Source	Sup. Group #
72285	1.50		PER	QM	UG	

Year	Crop	Irr. Method	Acres	Method	Pumpage (AF)
2022				METER	0.00

Site Name: 212 S19 E60 13CCAC1 **Well Log #:** 102528 **Status:** **Well Name:** **Max Pumpage Allowed (AF):** 3.00

Qtr Qtr Sec Twn Range: SW SW 13 19S 60E **Parcel APN:** 125-13-402-006 **County:** CLARK **Total Pumped for Year 2022 (AF):** 0.00

Customer: BOYD FAMILY PARTNERSHIP **Pumpage ID:** 1822 **Active:** True **PumpageID Replaced by:**

Permit #	Duty Bal. (AF)	TCD (AF)	Status	Use	Source	Sup. Group #
72283	3.00		PER	QM	UG	

Year	Crop	Irr. Method	Acres	Method	Pumpage (AF)
2022				METER	0.00

Site Name: 212 S19 E60 13CCBA1 **Well Log #:** 37646 **Status:** **Well Name:** **Max Pumpage Allowed (AF):** 2.24

Qtr Qtr Sec Twn Range: SW SW 13 19S 60E **Parcel APN:** 125-13-401-003 **County:** CLARK **Total Pumped for Year 2022 (AF):** 1.75

Customer: BERKMAN, ROBERT J & DEBORAH LEE **Pumpage ID:** 1050 **Active:** True **PumpageID Replaced by:**

Permit #	Duty Bal. (AF)	TCD (AF)	Status	Use	Source	Sup. Group #
56338	2.24		RVP	QM	UG	

Year	Crop	Irr. Method	Acres	Method	Pumpage (AF)
2022				METER	1.75

Site Name: 212 S19 E60 13CCBB1 **Well Log #:** 42259 **Status:** **Well Name:** **Max Pumpage Allowed (AF):** 4.00

Qtr Qtr Sec Twn Range: SW SW 13 19S 60E **Parcel APN:** 125-13-401-004 **County:** CLARK **Total Pumped for Year 2022 (AF):** 0.00

Customer: BOYD FAMILY PARTNERSHIP **Pumpage ID:** 1666 **Active:** True **PumpageID Replaced by:**

Permit #	Duty Bal. (AF)	TCD (AF)	Status	Use	Source	Sup. Group #
68509	4.00		PER	QM	UG	

Year	Crop	Irr. Method	Acres	Method	Pumpage (AF)
2022				METER	0.00

Site Name: 212 S19 E60 13CCCA1 **Well Log #:** 59834 **Status:** **Well Name:** **Max Pumpage Allowed (AF):** 1.00

Qtr Qtr Sec Twn Range: SW SW 13 19S 60E **Parcel APN:** 125-13-401-013 **County:** CLARK **Total Pumped for Year 2022 (AF):** 0.00

Customer: BOYD FAMILY PARTNERSHIP **Pumpage ID:** 1667 **Active:** True **PumpageID Replaced by:**

Permit #	Duty Bal. (AF)	TCD (AF)	Status	Use	Source	Sup. Group #
68511	1.00		CER	QM	UG	

Year	Crop	Irr. Method	Acres	Method	Pumpage (AF)
2022				METER	0.00

Site Name: 212 S19 E60 14AABB1 **Well Log #:** 33949 **Status:** **Well Name:** **Max Pumpage Allowed (AF):** 3.35

Qtr Qtr Sec Twn Range: NE NE 14 19S 60E **Parcel APN:** 125-14-503-001 **County:** CLARK **Total Pumped for Year 2022 (AF):** 2.81

Customer: KELLY, LLOYD M & NELDA E & OLSEN, CRAIG W & DIANE **Pumpage ID:** 825 **Active:** True **PumpageID Replaced by:**

Permit #	Duty Bal. (AF)	TCD (AF)	Status	Use	Source	Sup. Group #
54384	3.35		RVP	QM	UG	

Year	Crop	Irr. Method	Acres	Method	Pumpage (AF)
2022				METER	2.81

Site Name: 212 S19 E60 14AADD1 **Well Log #:** 27022 **Status:** **Well Name:** **Max Pumpage Allowed (AF):** 3.27

Qtr Qtr Sec Twn Range: NE NE 14 19S 60E **Parcel APN:** 125-14-507-003 **County:** CLARK **Total Pumped for Year 2022 (AF):** 3.98

Customer: JOLLEY, BARBARA & LOZICH, A & C & NOTO, SAM **Pumpage ID:** 8192 **Active:** True **PumpageID Replaced by:**

Permit #	Duty Bal. (AF)	TCD (AF)	Status	Use	Source	Sup. Group #
49739	3.27		RVP	QM	UG	

Year	Crop	Irr. Method	Acres	Method	Pumpage (AF)
2022				METER	3.98

Site Name: 212 S19 E60 14ABAA1 **Well Log #:** 39645 **Status:** **Well Name:** **Max Pumpage Allowed (AF):** 3.36

Qtr Qtr Sec Twn Range: NW NE 14 19S 60E **Parcel APN:** 125-14-502-004 **County:** CLARK **Total Pumped for Year 2022 (AF):** 5.01

Customer: GRIFFITH, M & N & LONGHI, P & S & REIGER TRUST **Pumpage ID:** 10073 **Active:** True **PumpageID Replaced by:**

Permit #	Duty Bal. (AF)	TCD (AF)	Status	Use	Source	Sup. Group #
57057	3.36		RVP	QM	UG	

Year	Crop	Irr. Method	Acres	Method	Pumpage (AF)
2022				METER	5.01

Site Name: 212 S19 E60 14ABAD1 **Well Log #:** 35566 **Status:** Active **Well Name:** **Max Pumpage Allowed (AF):** 2.24

Qtr Qtr Sec Twn Range: NW NE 14 19S 60E **Parcel APN:** 125-14-502-006 **County:** CLARK **Total Pumped for Year 2022 (AF):** 0.66

Customer: TONKS, RUSSELL **Pumpage ID:** 930 **Active:** True **PumpageID Replaced by:**

Permit #	Duty Bal. (AF)	TCD (AF)	Status	Use	Source	Sup. Group #
55164	2.24		RVP	QM	UG	

Year	Crop	Irr. Method	Acres	Method	Pumpage (AF)
2022				METER	0.66

Site Name: 212 S19 E60 14ACAA1 **Well Log #:** 27028 **Status:** Active **Well Name:** **Max Pumpage Allowed (AF):** 4.48

Qtr Qtr Sec Twn Range: SW NE 14 19S 60E **Parcel APN:** 125-14-602-008 **County:** CLARK **Total Pumped for Year 2022 (AF):** 4.44

Customer: ALDRICH, JAMES R **Pumpage ID:** 1423 **Active:** True **PumpageID Replaced by:**

Permit #	Duty Bal. (AF)	TCD (AF)	Status	Use	Source	Sup. Group #
41398	12.03		RVK	COM	UG	
48030	0.00		WDR	COM	UG	
49009	4.48		CAN	QM	UG	
63421	4.48		RVP	QM	UG	

Year	Crop	Irr. Method	Acres	Method	Pumpage (AF)
2022				METER	4.44

Site Name: 212 S19 E60 14ACAD1 **Well Log #:** 27027 **Status:** **Well Name:** **Max Pumpage Allowed (AF):** 2.24

Qtr Qtr Sec Twn Range: SW NE 14 19S 60E **Parcel APN:** 125-14-602-011 **County:** CLARK **Total Pumped for Year 2022 (AF):** 2.07

Customer: TAYLOR, BURTON D & RETA R **Pumpage ID:** 340 **Active:** True **PumpageID Replaced by:**

Permit #	Duty Bal. (AF)	TCD (AF)	Status	Use	Source	Sup. Group #
41397	12.03		RVK	COM	UG	
48031	0.00		WDR	COM	UG	
50671	2.24		RVP	QM	UG	

Year	Crop	Irr. Method	Acres	Method	Pumpage (AF)
2022				METER	2.07

Site Name: 212 S19 E60 14ACCD1 **Well Log #:** 59876 **Status:** Active **Well Name:** **Max Pumpage Allowed (AF):** 1.00

Qtr Qtr Sec Twn Range: SW NE 14 19S 60E **Parcel APN:** 125-14-605-007 **County:** CLARK **Total Pumped for Year 2022 (AF):** 0.45

Customer: DIPPNER, ROBERT **Pumpage ID:** 1494 **Active:** True **PumpageID Replaced by:**

Permit #	Duty Bal. (AF)	TCD (AF)	Status	Use	Source	Sup. Group #
64725	1.00		CER	QM	UG	

Year	Crop	Irr. Method	Acres	Method	Pumpage (AF)
2022				METER	0.45

Site Name: 212 S19 E60 14ACDB1 **Well Log #:** 37648 **Status:** **Well Name:** **Max Pumpage Allowed (AF):** 4.48

Qtr Qtr Sec Twn Range: SW NE 14 19S 60E **Parcel APN:** 125-14-606-001 **County:** CLARK **Total Pumped for Year 2022 (AF):** 1.54

Customer: HOLLINGSWORTH, JOHN & MARY S **Pumpage ID:** 6540 **Active:** True **PumpageID Replaced by:**

Permit #	Duty Bal. (AF)	TCD (AF)	Status	Use	Source	Sup. Group #
54664	4.48		RVP	QM	UG	

Year	Crop	Irr. Method	Acres	Method	Pumpage (AF)
2022				METER	1.54

Site Name: 212 S19 E60 14ADBA1 **Well Log #:** 46035 **Status:** **Well Name:** **Max Pumpage Allowed (AF):** 8.68

Qtr Qtr Sec Twn Range: SE NE 14 19S 60E **Parcel APN:** 125-14-603-004 **County:** CLARK **Total Pumped for Year 2022 (AF):** 4.31

Customer: HAFEN, WARREN W **Pumpage ID:** 1077 **Active:** True **PumpageID Replaced by:**

Permit #	Duty Bal. (AF)	TCD (AF)	Status	Use	Source	Sup. Group #
47656	8.96		CAN	QM	UG	
56533	8.68		RVP	QM	UG	

Year	Crop	Irr. Method	Acres	Method	Pumpage (AF)
2022				METER	4.31

Site Name: 212 S19 E60 14ADBD1 **Well Log #:** 32649 **Status:** Active **Well Name:** **Max Pumpage Allowed (AF):** 4.48

Qtr Qtr Sec Twn Range: SE NE 14 19S 60E **Parcel APN:** 125-14-603-010 **County:** CLARK **Total Pumped for Year 2022 (AF):** 2.76

Customer: BONAVENTURA, DAVID P & JOHN M **Pumpage ID:** 8194 **Active:** True **PumpageID Replaced by:**

Permit #	Duty Bal. (AF)	TCD (AF)	Status	Use	Source	Sup. Group #
53333	4.48		RVP	QM	UG	

Year	Crop	Irr. Method	Acres	Method	Pumpage (AF)
2022				METER	2.76

Site Name: 212 S19 E60 14ADCB1 **Well Log #:** 52929 **Status:** **Well Name:** **Max Pumpage Allowed (AF):** 8.96

Qtr Qtr Sec Twn Range: SE NE 14 19S 60E **Parcel APN:** 125-14-607-001 **County:** CLARK **Total Pumped for Year 2022 (AF):** 8.56

Customer: GIBSON, VAL S **Pumpage ID:** 690 **Active:** True **PumpageID Replaced by:**

Permit #	Duty Bal. (AF)	TCD (AF)	Status	Use	Source	Sup. Group #
52602	4.48		RVP	QM	UG	
54123	4.48		RVP	QM	UG	

Year	Crop	Irr. Method	Acres	Method	Pumpage (AF)
2022				METER	8.56

Site Name: 212 S19 E60 14ADCD1 **Well Log #:** 45234 **Status:** **Well Name:** **Max Pumpage Allowed (AF):** 4.48

Qtr Qtr Sec Twn Range: SE NE 14 19S 60E **Parcel APN:** 125-14-607-029 **County:** CLARK **Total Pumped for Year 2022 (AF):** 3.79

Customer: HARMONY DEVELOPMENT CORP **Pumpage ID:** 1093 **Active:** True **PumpageID Replaced by:**

Permit #	Duty Bal. (AF)	TCD (AF)	Status	Use	Source	Sup. Group #
56667	4.48		RVP	QM	UG	

Year	Crop	Irr. Method	Acres	Method	Pumpage (AF)
2022				METER	3.79

Site Name: 212 S19 E60 14ADDA1 **Well Log #:** 34654 **Status:** **Well Name:** **Max Pumpage Allowed (AF):** 4.48

Qtr Qtr Sec Twn Range: SE NE 14 19S 60E **Parcel APN:** 125-14-607-006 **County:** CLARK **Total Pumped for Year 2022 (AF):** 6.74

Customer: MOTT, NORMAN E **Pumpage ID:** 836 **Active:** True **PumpageID Replaced by:**

Permit #	Duty Bal. (AF)	TCD (AF)	Status	Use	Source	Sup. Group #
54451	4.48		RVP	QM	UG	

Year	Crop	Irr. Method	Acres	Method	Pumpage (AF)
2022				METER	6.74

Site Name: 212 S19 E60 14ADDB1 **Well Log #:** 37650 **Status:** **Well Name:** **Max Pumpage Allowed (AF):** 4.48

Qtr Qtr Sec Twn Range: SE NE 14 19S 60E **Parcel APN:** 125-14-607-027 **County:** CLARK **Total Pumped for Year 2022 (AF):** 2.35

Customer: SMILOW, RONALD **Pumpage ID:** 9692 **Active:** True **PumpageID Replaced by:**

Permit #	Duty Bal. (AF)	TCD (AF)	Status	Use	Source	Sup. Group #
56796	4.48		RVP	QM	UG	

Year	Crop	Irr. Method	Acres	Method	Pumpage (AF)
2022				METER	2.35

Site Name: 212 S19 E60 14ADDD1 **Well Log #:** 35341 **Status:** **Well Name:** **Max Pumpage Allowed (AF):** 4.48

Qtr Qtr Sec Twn Range: SE NE 14 19S 60E **Parcel APN:** 125-14-607-023 **County:** CLARK **Total Pumped for Year 2022 (AF):** 4.09

Customer: SMILOW, RON **Pumpage ID:** 2869 **Active:** True **PumpageID Replaced by:**

Permit #	Duty Bal. (AF)	TCD (AF)	Status	Use	Source	Sup. Group #
55528	4.48		CAN	QM	UG	
63279	4.48		RVP	QM	UG	

Year	Crop	Irr. Method	Acres	Method	Pumpage (AF)
2022				METER	4.09

Site Name: 212 S19 E60 14BA 1 **Well Log #:** 55114 **Status:** **Well Name:** **Max Pumpage Allowed (AF):** 0.00

Qtr Qtr Sec Twn Range: NE NW 14 19S 60E **Parcel APN:** 125-14-106-003 **County:** CLARK **Total Pumped for Year 2022 (AF):** 0.17

Customer: PATAKI, GEORGINA **Pumpage ID:** 1070 **Active:** True **PumpageID Replaced by:**

Permit #	Duty Bal. (AF)	TCD (AF)	Status	Use	Source	Sup. Group #
56445	4.48		CAN	QM	UG	

Year	Crop	Irr. Method	Acres	Method	Pumpage (AF)
2022				METER	0.17

Site Name: 212 S19 E60 14BADD1 **Well Log #:** 51238 **Status:** **Well Name:** **Max Pumpage Allowed (AF):** 3.36

Qtr Qtr Sec Twn Range: NE NW 14 19S 60E **Parcel APN:** 125-14-106-011 **County:** CLARK **Total Pumped for Year 2022 (AF):** 3.36

Customer: HOLT, GEORGE E **Pumpage ID:** 9955 **Active:** True **PumpageID Replaced by:**

Remarks: 2022=Duty **Meter Category:**

Permit #	Duty Bal. (AF)	TCD (AF)	Status	Use	Source	Sup. Group #
57559	3.36		RVP	QM	UG	

Year	Crop	Irr. Method	Acres	Method	Pumpage (AF)
2022				ESTIMATED	3.36

Site Name: 212 S19 E60 14BCBD1 **Well Log #:** 87362 **Status:** **Well Name:** **Max Pumpage Allowed (AF):** 5.00

Qtr Qtr Sec Twn Range: SW NW 14 19S 60E **Parcel APN:** 125-14-201-006 **County:** CLARK **Total Pumped for Year 2022 (AF):** 2.27

Customer: SZYMANSKI LIVING TRUST **Pumpage ID:** 1663 **Active:** True **PumpageID Replaced by:**

Permit #	Duty Bal. (AF)	TCD (AF)	Status	Use	Source	Sup. Group #
68484	5.00		PER	QM	UG	

Year	Crop	Irr. Method	Acres	Method	Pumpage (AF)
2022				METER	2.27

Site Name: 212 S19 E60 14BCDD1 **Well Log #:** 44216 **Status:** **Well Name:** **Max Pumpage Allowed (AF):** 2.24

Qtr Qtr Sec Twn Range: SW NW 14 19S 60E **Parcel APN:** 125-14-201-015 **County:** CLARK **Total Pumped for Year 2022 (AF):** 11.37

Customer: LUCIANO, ANTHONY & MARIA & TAYLOR, JOHN & LISA **Pumpage ID:** 1037 **Active:** True **PumpageID Replaced by:**

Permit #	Duty Bal. (AF)	TCD (AF)	Status	Use	Source	Sup. Group #	Year	Crop	Irr. Method	Acres	Method	Pumpage (AF)
56198	2.24		RVP	QM	UG		2022				METER	11.37

Site Name: 212 S19 E60 14BDAB1 **Well Log #:** **Status:** **Well Name:** **Max Pumpage Allowed (AF):** 2.24

Qtr Qtr Sec Twn Range: SE NW 14 19S 60E **Parcel APN:** 125-14-203-001 **County:** CLARK **Total Pumped for Year 2022 (AF):** 1.97

Customer: WELLMAN, JUDITH **Pumpage ID:** 878 **Active:** True **PumpageID Replaced by:**

Permit #	Duty Bal. (AF)	TCD (AF)	Status	Use	Source	Sup. Group #	Year	Crop	Irr. Method	Acres	Method	Pumpage (AF)
54687	2.24		RVP	QM	UG		2022				METER	1.97

Site Name: 212 S19 E60 14BDBC1 **Well Log #:** 74096 **Status:** Active **Well Name:** **Max Pumpage Allowed (AF):** 1.00

Qtr Qtr Sec Twn Range: SE NW 14 19S 60E **Parcel APN:** 125-14-202-004 **County:** CLARK **Total Pumped for Year 2022 (AF):** 4.48

Customer: EVANS, S & KAZARIAN, A **Pumpage ID:** 1641 **Active:** True **PumpageID Replaced by:**

Permit #	Duty Bal. (AF)	TCD (AF)	Status	Use	Source	Sup. Group #	Year	Crop	Irr. Method	Acres	Method	Pumpage (AF)
68093	1.00		CER	QM	UG		2022				METER	4.48

Site Name: 212 S19 E60 14CAAC1 **Well Log #:** 35567 **Status:** **Well Name:** **Max Pumpage Allowed (AF):** 7.84

Qtr Qtr Sec Twn Range: NE SW 14 19S 60E **Parcel APN:** 125-14-303-006 **County:** CLARK **Total Pumped for Year 2022 (AF):** 8.42

Customer: FIERRO & FOUNTAIN & HENRY & HUMPHREYS **Pumpage ID:** 803 **Active:** True **PumpageID Replaced by:**

Permit #	Duty Bal. (AF)	TCD (AF)	Status	Use	Source	Sup. Group #	Year	Crop	Irr. Method	Acres	Method	Pumpage (AF)
54191	7.84		RVP	QM	UG		2022				METER	8.42

Site Name: 212 S19 E60 14CABD1 **Well Log #:** 51593 **Status:** Active **Well Name:** **Max Pumpage Allowed (AF):** 14.00

Qtr Qtr Sec Twn Range: NE SW 14 19S 60E **Parcel APN:** 125-14-302-008 **County:** CLARK **Total Pumped for Year 2022 (AF):** 14.18

Customer: DIVINITY EQUESTRIAN FARM, LLC **Pumpage ID:** 1529 **Active:** True **PumpageID Replaced by:**

Permit #	Duty Bal. (AF)	TCD (AF)	Status	Use	Source	Sup. Group #	Year	Crop	Irr. Method	Acres	Method	Pumpage (AF)
65453	0.00		ABR	IRR	UG		2022				METER	14.18
68733	11.50		WDR	QM	UG							
71067	0.00		ABR	QM	UG							
83739	0.00		ABR	IRR	UG							

TCD of Supplemental Group 1773 (AF): 14.00 **Total Pumpage of all Pumpage IDs in Supplemental Group for Year 2022 (AF):** 14.18

Customer: DIVINITY EQUESTRIAN FARM, LLC **Pumpage ID:** 1529 **Active:** True **PumpageID Replaced by:**

Permit #	Duty Bal. (AF)	TCD (AF)	Status	Use	Source	Sup. Group #	Year	Crop	Irr. Method	Acres	Method	Pumpage (AF)
65198	7.50	14.00	CER	QM	UG	1773	2022				METER	14.18
71025	4.50	14.00	CER	QM	UG	1773						
74305	2.00	14.00	CER	QM	UG	1773						

Site Name: 212 S19 E60 14CABD2 **Well Log #:** **Status:** Active **Well Name:** **Max Pumpage Allowed (AF):** 3.50

Qtr Qtr Sec Twn Range: NE SW 14 19S 60E **Parcel APN:** 125-14-302-008 **County:** CLARK **Total Pumped for Year 2022 (AF):** 0.00

Customer: VITA ROSE NEVADA TRUST **Pumpage ID:** 9951 **Active:** True **PumpageID Replaced by:**

Remarks: WV, NO USE 02-13-2023 **Meter Category:**

Permit #	Duty Bal. (AF)	TCD (AF)	Status	Use	Source	Sup. Group #	Year	Crop	Irr. Method	Acres	Method	Pumpage (AF)
90688	3.50		PER	QM	UG		2022	N/A	N/A		FIELD	0.00

Site Name: 212 S19 E60 14CBAB1 **Well Log #:** 36341 **Status:** Active **Well Name:** **Max Pumpage Allowed (AF):** 1.00

Qtr Qtr Sec Twn Range: NW SW 14 19S 60E **Parcel APN:** 125-14-301-009 **County:** CLARK **Total Pumped for Year 2022 (AF):** 1.00

Customer: THOMSON, JOHN MICHAEL & DOMINGUEZ, PATRICIA **Pumpage ID:** 10446 **Active:** True **PumpageID Replaced by:**

Remarks: WV, 1AH 02-13-2023 **Meter Category:**

Permit #	Duty Bal. (AF)	TCD (AF)	Status	Use	Source	Sup. Group #	Year	Crop	Irr. Method	Acres	Method	Pumpage (AF)
91450	1.00		PER	QM	UG		2022	N/A	N/A		FIELD	1.00

Site Name: 212 S19 E60 14CBCB1 **Well Log #:** 127915 **Status:** Active **Well Name:** **Max Pumpage Allowed (AF):** 2.00

Qtr Qtr Sec Twn Range: NW SW 14 19S 60E **Parcel APN:** 125-14-304-001 **County:** CLARK **Total Pumped for Year 2022 (AF):** 2.00

Customer: KLAPPERICK, ROBERT & PATRICIA **Pumpage ID:** 4654 **Active:** False **PumpageID Replaced by:** 11721

Remarks: 2022=Duty **Meter Category:**

Permit #	Duty Bal. (AF)	TCD (AF)	Status	Use	Source	Sup. Group #	Year	Crop	Irr. Method	Acres	Method	Pumpage (AF)
86606	0.00		ABR	QM	UG		2022				ESTIMATED	2.00
88241	2.00		CER	QM	UG							

Site Name: 212 S19 E60 14CBCB2 **Well Log #:** **Status:** Active **Well Name:** **Max Pumpage Allowed (AF):** 1.00

Qtr Qtr Sec Twn Range: NW SW 14 19S 60E **Parcel APN:** 125-14--304-005 **County:** CLARK **Total Pumped for Year 2022 (AF):** 0.00

Customer: COGAR, CHRISTOPHER & ALLISON **Pumpage ID:** 11621 **Active:** True **PumpageID Replaced by:**

Remarks: WNV, 02-13-2023 **Meter Category:**

Permit #	Duty Bal. (AF)	TCD (AF)	Status	Use	Source	Sup. Group #	Year	Crop	Irr. Method	Acres	Method	Pumpage (AF)
91182	1.00		PER	QM	UG		2022	N/A	N/A		FIELD	0.00

Site Name: 212 S19 E60 14CBCD1 **Well Log #:** 59903 **Status:** **Well Name:** WELL 3 **Max Pumpage Allowed (AF):** 31.50

Qtr Qtr Sec Twn Range: NW SW 14 19S 60E **Parcel APN:** 125-14-304-004 **County:** CLARK **Total Pumped for Year 2022 (AF):** 19.91

Customer: GALATZ FAMILY LIMITED PARTNERSHIP **Pumpage ID:** 4053 **Active:** True **PumpageID Replaced by:**

Permit #	Duty Bal. (AF)	TCD (AF)	Status	Use	Source	Sup. Group #	Year	Crop	Irr. Method	Acres	Method	Pumpage (AF)
64142	0.00		ABR	IRR	UG		2022				METER	19.91
64143	0.00		ABR	IRR	UG							

TCD of Supplemental Group **587** **(AF):** 97.48 **Total Pumpage of all Pumpage IDs in Supplemental Group for Year 2022 (AF):** 88.84

Customer: GALATZ FAMILY LIMITED PARTNERSHIP **Pumpage ID:** 4053 **Active:** True **PumpageID Replaced by:**

Permit #	Duty Bal. (AF)	TCD (AF)	Status	Use	Source	Sup. Group #	Year	Crop	Irr. Method	Acres	Method	Pumpage (AF)
46765	1.50	97.48	CER	QM	UG	587	2022				METER	19.91
66630	1.00	97.48	CER	QM	UG	587						
80179	1.00	97.48	CER	COM	UG	587						
80619	9.00	97.48	CER	COM	UG	587						
80622	3.00	97.48	CER	COM	UG	587						
80623	16.00	97.48	CER	COM	UG	587						

Site Name: 212 S19 E60 14CBDA1 **Well Log #:** 35344 **Status:** Active **Well Name:** WELL 4 **Max Pumpage Allowed (AF):** 31.18

Qtr Qtr Sec Twn Range: NW SW 14 19S 60E **Parcel APN:** 125-14-304-003 **County:** CLARK **Total Pumped for Year 2022 (AF):** 27.82

TCD of Supplemental Group **587** **(AF):** 97.48 **Total Pumpage of all Pumpage IDs in Supplemental Group for Year 2022 (AF):** 88.84

Customer: GALATZ FAMILY LIMITED PARTNERSHIP **Pumpage ID:** 4054 **Active:** True **PumpageID Replaced by:**

Permit #	Duty Bal. (AF)	TCD (AF)	Status	Use	Source	Sup. Group #	Year	Crop	Irr. Method	Acres	Method	Pumpage (AF)
66631	3.00	97.48	CER	QM	UG	587	2022				METER	27.82
80180	4.48	97.48	CER	COM	UG	587						
80181	0.90	97.48	CER	COM	UG	587						
80624	16.80	97.48	CER	COM	UG	587						
80625	6.00	97.48	CER	COM	UG	587						

Site Name: 212 S19 E60 14CCAB1 **Well Log #:** 24547 **Status:** **Well Name:** WELL 2 **Max Pumpage Allowed (AF):** 28.80

Qtr Qtr Sec Twn Range: SW SW 14 19S 60E **Parcel APN:** 125-14-401-003 **County:** CLARK **Total Pumped for Year 2022 (AF):** 28.51

Customer: GALATZ FAMILY LIMITED PARTNERSHIP **Pumpage ID:** 7931 **Active:** True **PumpageID Replaced by:**

Permit #	Duty Bal. (AF)	TCD (AF)	Status	Use	Source	Sup. Group #
46075	0.00		ABR	STK	UG	
46076	0.00		ABR	IRR	UG	
46077	0.00		ABR	QM	UG	
51862	0.00		ABR	IRR	UG	
59719	9.00		WDR	IRR	UG	
61570	3.00		WDR	IRR	UG	
61990	0.00		ABR	IRR	UG	
64140	0.00		ABR	IRR	UG	
64146	0.00		ABR	IRR	UG	
64147	0.00		ABR	IRR	UG	
66629	0.00		ABR	QM	UG	

Year	Crop	Irr. Method	Acres	Method	Pumpage (AF)
2022				METER	28.51

TCD of Supplemental Group **587** **(AF):** 97.48 **Total Pumpage of all Pumpage IDs in Supplemental Group for Year 2022 (AF):** 88.84

Customer: GALATZ FAMILY LIMITED PARTNERSHIP **Pumpage ID:** 7931 **Active:** True **PumpageID Replaced by:**

Permit #	Duty Bal. (AF)	TCD (AF)	Status	Use	Source	Sup. Group #
80620	25.80	97.48	PER	COM	UG	587
80621	3.00	97.48	CER	COM	UG	587

Year	Crop	Irr. Method	Acres	Method	Pumpage (AF)
2022				METER	28.51

Site Name: 212 S19 E60 14CCAD1 **Well Log #:** 31713 **Status:** **Well Name:** MCLARRY WELL 1 EAST **Max Pumpage Allowed (AF):** 41.84

Qtr Qtr Sec Twn Range: SW SW 14 19S 60E **Parcel APN:** 125-14-401-005 **County:** CLARK **Total Pumped for Year 2022 (AF):** 23.27

Customer: OTILIA C MC LARRY REVOCABLE TRUST **Pumpage ID:** 411 **Active:** True **PumpageID Replaced by:**

Permit #	Duty Bal. (AF)	TCD (AF)	Status	Use	Source	Sup. Group #
46074	0.00		ABR	QM	UG	

Year	Crop	Irr. Method	Acres	Method	Pumpage (AF)
2022				METER	23.27

TCD of Supplemental Group **114** **(AF):** 41.98 **Total Pumpage of all Pumpage IDs in Supplemental Group for Year 2022 (AF):** 43.58

Customer: OTILIA C MC LARRY REVOCABLE TRUST **Pumpage ID:** 411 **Active:** True **PumpageID Replaced by:**

Permit #	Duty Bal. (AF)	TCD (AF)	Status	Use	Source	Sup. Group #
46072	37.28	41.98	CER	IRR	UG	114
46073	0.21	41.98	CER	STK	UG	114
61096	4.34	41.98	CER	QM	UG	114

Year	Crop	Irr. Method	Acres	Method	Pumpage (AF)
2022				METER	23.27

Site Name: 212 S19 E60 14CCBB1 **Well Log #:** 31522 **Status:** Active **Well Name:** WELL 1 **Max Pumpage Allowed (AF):** 6.00

Qtr Qtr Sec Twn Range: SW SW 14 19S 60E **Parcel APN:** 125-14-401-003 **County:** CLARK **Total Pumped for Year 2022 (AF):** 12.60

TCD of Supplemental Group **587** **(AF):** 97.48 **Total Pumpage of all Pumpage IDs in Supplemental Group for Year 2022 (AF):** 88.84

Customer: GALATZ FAMILY LIMITED PARTNERSHIP **Pumpage ID:** 1583 **Active:** True **PumpageID Replaced by:**

Permit #	Duty Bal. (AF)	TCD (AF)	Status	Use	Source	Sup. Group #	Year	Crop	Irr. Method	Acres	Method	Pumpage (AF)
66628	3.00	97.48	CER	QM	UG	587	2022				METER	12.60
80618	3.00	97.48	CER	COM	UG	587						

Site Name: 212 S19 E60 14CCBD1 **Well Log #:** 31714 **Status:** **Well Name:** **Max Pumpage Allowed (AF):** 12.34

Qtr Qtr Sec Twn Range: SW SW 14 19S 60E **Parcel APN:** 125-14-401-005 **County:** CLARK **Total Pumped for Year 2022 (AF):** 20.31

TCD of Supplemental Group 114 (AF): 41.98 **Total Pumpage of all Pumpage IDs in Supplemental Group for Year 2022 (AF):** 43.58

Customer: OTILIA C MC LARRY REVOCABLE TRUST **Pumpage ID:** 1399 **Active:** True **PumpageID Replaced by:**

Permit #	Duty Bal. (AF)	TCD (AF)	Status	Use	Source	Sup. Group #	Year	Crop	Irr. Method	Acres	Method	Pumpage (AF)
62832	0.15	41.98	CER	QM	UG	114	2022				METER	20.31

TCD of Supplemental Group 2170 (AF): 12.19 **Total Pumpage of all Pumpage IDs in Supplemental Group for Year 2022 (AF):** 20.31

Customer: OTILIA C MC LARRY REVOCABLE TRUST **Pumpage ID:** 1399 **Active:** True **PumpageID Replaced by:**

Permit #	Duty Bal. (AF)	TCD (AF)	Status	Use	Source	Sup. Group #	Year	Crop	Irr. Method	Acres	Method	Pumpage (AF)
65814	2.19	12.19	CER	QM	UG	2170	2022				METER	20.31
67832	10.00	12.19	CER	QM	UG	2170						

Site Name: 212 S19 E60 14CCDD1 **Well Log #:** 45155 **Status:** Active **Well Name:** **Max Pumpage Allowed (AF):** 3.36

Qtr Qtr Sec Twn Range: SW SW 14 19S 60E **Parcel APN:** 125-14-404-006 **County:** CLARK **Total Pumped for Year 2022 (AF):** 3.36

Customer: CHARLEBOIX, DON **Pumpage ID:** 309 **Active:** False **PumpageID Replaced by:** 10479

Remarks: 2022=Duty **Meter Category:**

Permit #	Duty Bal. (AF)	TCD (AF)	Status	Use	Source	Sup. Group #	Year	Crop	Irr. Method	Acres	Method	Pumpage (AF)
38412	3.36		RVP	QM	UG		2022				ESTIMATED	3.36

Site Name: 212 S19 E60 14CDDA1 **Well Log #:** 28238 **Status:** **Well Name:** **Max Pumpage Allowed (AF):** 4.36

Qtr Qtr Sec Twn Range: SE SW 14 19S 60E **Parcel APN:** 125-14-406-002 **County:** CLARK **Total Pumped for Year 2022 (AF):** 3.10

Customer: PACEY, KEITH B & MARGO **Pumpage ID:** 6541 **Active:** True **PumpageID Replaced by:**

Permit #	Duty Bal. (AF)	TCD (AF)	Status	Use	Source	Sup. Group #	Year	Crop	Irr. Method	Acres	Method	Pumpage (AF)
46564	2.24		CAN	QM	UG		2022				METER	3.10
48337	2.24		CAN	QM	UG							

TCD of Supplemental Group 1781 (AF): 4.36 **Total Pumpage of all Pumpage IDs in Supplemental Group for Year 2022 (AF):** 3.10

Customer: PACEY, KEITH B & MARGO **Pumpage ID:** 6541 **Active:** True **PumpageID Replaced by:**

Permit #	Duty Bal. (AF)	TCD (AF)	Status	Use	Source	Sup. Group #	Year	Crop	Irr. Method	Acres	Method	Pumpage (AF)
67370	3.36	4.36	RVP	QM	UG	1781	2022				METER	3.10
69031	1.00	4.36	CER	QM	UG	1781						

Site Name: 212 S19 E60 14DAAA1 **Well Log #:** 33950 **Status:** **Well Name:** **Max Pumpage Allowed (AF):** 2.24

Qtr Qtr Sec Twn Range: NE SE 14 19S 60E **Parcel APN:** 125-14-702-005 **County:** CLARK **Total Pumped for Year 2022 (AF):** 2.22

Customer: WILLIAMS, GEORGE & ORASA **Pumpage ID:** 1524 **Active:** True **PumpageID Replaced by:**

Permit #	Duty Bal. (AF)	TCD (AF)	Status	Use	Source	Sup. Group #	Year	Crop	Irr. Method	Acres	Method	Pumpage (AF)
51435	2.24		CAN	QM	UG		2022				METER	2.22
65159	2.24		RVP	QM	UG							

Site Name: 212 S19 E60 14DAAB1 **Well Log #:** 32498 **Status:** **Well Name:** **Max Pumpage Allowed (AF):** 1.53

Qtr Qtr Sec Twn Range: NE SE 14 19S 60E **Parcel APN:** 125-14-702-004 **County:** CLARK **Total Pumped for Year 2022 (AF):** 0.62

Customer: COPPLIN, ANTHONY G & JULIE **Pumpage ID:** 1522 **Active:** True **PumpageID Replaced by:**

Permit #	Duty Bal. (AF)	TCD (AF)	Status	Use	Source	Sup. Group #	Year	Crop	Irr. Method	Acres	Method	Pumpage (AF)
65103	1.53		CER	QM	UG		2022				METER	0.62

Site Name: 212 S19 E60 14DABD1 **Well Log #:** 34655 **Status:** **Well Name:** **Max Pumpage Allowed (AF):** 4.48

Qtr Qtr Sec Twn Range: NE SE 14 19S 60E **Parcel APN:** 125-14-702-009 **County:** CLARK **Total Pumped for Year 2022 (AF):** 7.49

Customer: BANGLE, JOHN M **Pumpage ID:** 744 **Active:** True **PumpageID Replaced by:**

Permit #	Duty Bal. (AF)	TCD (AF)	Status	Use	Source	Sup. Group #	Year	Crop	Irr. Method	Acres	Method	Pumpage (AF)
53325	4.48		RVP	QM	UG		2022				METER	7.49

Site Name: 212 S19 E60 15ACAA1 **Well Log #:** 32650 **Status:** Active **Well Name:** DOMESTIC ALLOCATION **Max Pumpage Allowed (AF):** 3.50

Qtr Qtr Sec Twn Range: SW NE 15 19S 60E **Parcel APN:** 125-15-602-010 **County:** CLARK **Total Pumped for Year 2022 (AF):** 5.65

TCD of Supplemental Group 2084 (AF): 3.50 **Total Pumpage of all Pumpage IDs in Supplemental Group for Year 2022 (AF):** 5.65

Customer: DEIRO, G ROBERT & JOAN M **Pumpage ID:** 1665 **Active:** True **PumpageID Replaced by:**

Permit #	Duty Bal. (AF)	TCD (AF)	Status	Use	Source	Sup. Group #	Year	Crop	Irr. Method	Acres	Method	Pumpage (AF)
68508	2.00	3.50	CER	QM	UG	2084	2022				METER	5.65
79203	1.50	3.50	CER	QM	UG	2084						

Site Name: 212 S19 E60 15ACAC1 **Well Log #:** 84787 **Status:** **Well Name:** **Max Pumpage Allowed (AF):** 7.00

Qtr Qtr Sec Twn Range: SW NE 15 19S 60E **Parcel APN:** 125-15-602-015 **County:** CLARK **Total Pumped for Year 2022 (AF):** 2.03

Customer: KENNINGTON, STEVE & MARJIE **Pumpage ID:** 1661 **Active:** True **PumpageID Replaced by:**

Permit #	Duty Bal. (AF)	TCD (AF)	Status	Use	Source	Sup. Group #
68440	4.00		PER	QM	UG	
68441	3.00		PER	QM	UG	

Year	Crop	Irr. Method	Acres	Method	Pumpage (AF)
2022				METER	2.03

Site Name: 212 S19 E60 15ACBD1 **Well Log #:** 67777 **Status:** Active **Well Name:** **Max Pumpage Allowed (AF):** 2.00

Qtr Qtr Sec Twn Range: SW NE 15 19S 60E **Parcel APN:** 125-15-601-006 **County:** CLARK **Total Pumped for Year 2022 (AF):** 3.12

Customer: KENNINGTON, WILLIAM **Pumpage ID:** 4056 **Active:** True **PumpageID Replaced by:**

Remarks: 2022=2020 **Meter Category:**

Permit #	Duty Bal. (AF)	TCD (AF)	Status	Use	Source	Sup. Group #
63991	2.00		CER	QM	UG	

Year	Crop	Irr. Method	Acres	Method	Pumpage (AF)
2022				ESTIMATED	3.12

Site Name: 212 S19 E60 15ACCA1 **Well Log #:** 41312 **Status:** Active **Well Name:** **Max Pumpage Allowed (AF):** 4.48

Qtr Qtr Sec Twn Range: SW NE 15 19S 60E **Parcel APN:** 125-15-605-007 **County:** CLARK **Total Pumped for Year 2022 (AF):** 5.68

Customer: KRISHNA, TALAVANE **Pumpage ID:** 1069 **Active:** True **PumpageID Replaced by:**

Permit #	Duty Bal. (AF)	TCD (AF)	Status	Use	Source	Sup. Group #
56421	4.48		RVP	QM	UG	

Year	Crop	Irr. Method	Acres	Method	Pumpage (AF)
2022				METER	5.68

Site Name: 212 S19 E60 15ACDA1 **Well Log #:** 41313 **Status:** **Well Name:** **Max Pumpage Allowed (AF):** 4.48

Qtr Qtr Sec Twn Range: SW NE 15 19S 60E **Parcel APN:** 125-15-606-004 **County:** CLARK **Total Pumped for Year 2022 (AF):** 4.38

Customer: KRISHNA, TALAVANE **Pumpage ID:** 1019 **Active:** True **PumpageID Replaced by:**

Permit #	Duty Bal. (AF)	TCD (AF)	Status	Use	Source	Sup. Group #
55927	4.48		RVP	QM	UG	

Year	Crop	Irr. Method	Acres	Method	Pumpage (AF)
2022				METER	4.38

Site Name: 212 S19 E60 15ACDB1 **Well Log #:** 41311 **Status:** **Well Name:** **Max Pumpage Allowed (AF):** 4.48

Qtr Qtr Sec Twn Range: SW NE 15 19S 60E **Parcel APN:** 125-15-606-011 **County:** CLARK **Total Pumped for Year 2022 (AF):** 0.64

Customer: KRISHNA, TALAVANE **Pumpage ID**: 6545 **Active**: True **PumpageID Replaced by**:

Permit #	Duty Bal. (AF)	TCD (AF)	Status	Use	Source	Sup. Group #	Year	Crop	Irr. Method	Acres	Method	Pumpage (AF)
56420	4.48		RVP	QM	UG		2022				METER	0.64

Site Name: 212 S19 E60 15ACDD1 **Well Log #**: 41314 **Status**: **Well Name**: **Max Pumpage Allowed (AF)**: 4.48

Qtr Qtr Sec Twn Range: SW NE 15 19S 60E **Parcel APN**: 125-15-606-007 **County**: CLARK **Total Pumped for Year 2022 (AF)**: 3.18

Customer: KRISHNA, TALAVANE **Pumpage ID**: 4055 **Active**: True **PumpageID Replaced by**:

Permit #	Duty Bal. (AF)	TCD (AF)	Status	Use	Source	Sup. Group #	Year	Crop	Irr. Method	Acres	Method	Pumpage (AF)
55926	4.48		RVP	QM	UG		2022				METER	3.18

Site Name: 212 S19 E60 15ADAC1 **Well Log #**: 57786 **Status**: **Well Name**: **Max Pumpage Allowed (AF)**: 4.48

Qtr Qtr Sec Twn Range: SE NE 15 19S 60E **Parcel APN**: 125-15-604-005 **County**: CLARK **Total Pumped for Year 2022 (AF)**: 0.00

Customer: CRAM, NORMA **Pumpage ID**: 1198 **Active**: True **PumpageID Replaced by**:

Permit #	Duty Bal. (AF)	TCD (AF)	Status	Use	Source	Sup. Group #	Year	Crop	Irr. Method	Acres	Method	Pumpage (AF)
57564	4.48		CAN	QM	UG		2022				METER	0.00

Site Name: 212 S19 E60 15ADBA1 **Well Log #**: 47647 **Status**: **Well Name**: **Max Pumpage Allowed (AF)**: 4.48

Qtr Qtr Sec Twn Range: SE NE 15 19S 60E **Parcel APN**: 125-15-603-013 **County**: CLARK **Total Pumped for Year 2022 (AF)**: 3.23

Customer: LEITCH, JAMES W **Pumpage ID**: 9831 **Active**: True **PumpageID Replaced by**:

Remarks: 2022=2021 **Meter Category**:

Permit #	Duty Bal. (AF)	TCD (AF)	Status	Use	Source	Sup. Group #	Year	Crop	Irr. Method	Acres	Method	Pumpage (AF)
57571	4.48		CAN	QM	UG		2022				ESTIMATED	3.23

Site Name: 212 S19 E60 15ADBA2 **Well Log #**: 47647 **Status**: Active **Well Name**: **Max Pumpage Allowed (AF)**: 5.00

Qtr Qtr Sec Twn Range: SE NE 15 19S 60E **Parcel APN**: 125-15-603-013 **County**: CLARK **Total Pumped for Year 2022 (AF)**: 5.00

Customer: GILCREASE ORCHARD FOUNDATION **Pumpage ID**: 10252 **Active**: False **PumpageID Replaced by**:

Remarks: IN USE, Broken meter 02-13-2023 **Meter Category**:

Permit #	Duty Bal. (AF)	TCD (AF)	Status	Use	Source	Sup. Group #	Year	Crop	Irr. Method	Acres	Method	Pumpage (AF)
91229	5.00		PER	IRR	UG		2022				FIELD	5.00

Site Name: 212 S19 E60 15ADBC1 **Well Log #:** 47645 **Status:** **Well Name:** **Max Pumpage Allowed (AF):** 0.00

Qtr Qtr Sec Twn Range: SE NE 15 19S 60E **Parcel APN:** 125-15-603-006 **County:** CLARK **Total Pumped for Year 2022 (AF):** 0.00

Customer: LEITCH, JAMES W **Pumpage ID:** 1199 **Active:** True **PumpageID Replaced by:**

Permit #	Duty Bal. (AF)	TCD (AF)	Status	Use	Source	Sup. Group #	Year	Crop	Irr. Method	Acres	Method	Pumpage (AF)
57570	4.48		CAN	QM	UG		2022				METER	0.00

Site Name: 212 S19 E60 15ADBD1 **Well Log #:** 47646 **Status:** **Well Name:** **Max Pumpage Allowed (AF):** 0.00

Qtr Qtr Sec Twn Range: SE NE 15 19S 60E **Parcel APN:** 125-15-603-012 **County:** CLARK **Total Pumped for Year 2022 (AF):** 0.00

Customer: LEITCH, JAMES W **Pumpage ID:** 1201 **Active:** True **PumpageID Replaced by:**

Permit #	Duty Bal. (AF)	TCD (AF)	Status	Use	Source	Sup. Group #	Year	Crop	Irr. Method	Acres	Method	Pumpage (AF)
57572	4.48		CAN	QM	UG		2022				METER	0.00

Site Name: 212 S19 E60 15ADCB1 **Well Log #:** 27032 **Status:** **Well Name:** **Max Pumpage Allowed (AF):** 3.35

Qtr Qtr Sec Twn Range: SE NE 15 19S 60E **Parcel APN:** 125-15-607-001 **County:** CLARK **Total Pumped for Year 2022 (AF):** 5.57

Customer: GREATHOUSE, GARY **Pumpage ID:** 929 **Active:** True **PumpageID Replaced by:**

Permit #	Duty Bal. (AF)	TCD (AF)	Status	Use	Source	Sup. Group #	Year	Crop	Irr. Method	Acres	Method	Pumpage (AF)
55163	3.35		RVP	QM	UG		2022				METER	5.57

Site Name: 212 S19 E60 15ADCC1 **Well Log #:** 42260 **Status:** Active **Well Name:** **Max Pumpage Allowed (AF):** 4.48

Qtr Qtr Sec Twn Range: SE NE 15 19S 60E **Parcel APN:** 125-15-607-008 **County:** CLARK **Total Pumped for Year 2022 (AF):** 4.97

Customer: DOW, GILBERT **Pumpage ID:** 4935 **Active:** True **PumpageID Replaced by:**

Permit #	Duty Bal. (AF)	TCD (AF)	Status	Use	Source	Sup. Group #	Year	Crop	Irr. Method	Acres	Method	Pumpage (AF)
55586	4.48		RVP	QM	UG		2022				METER	4.97

Site Name: 212 S19 E60 15ADDA1 **Well Log #:** 28237 **Status:** **Well Name:** **Max Pumpage Allowed (AF):** 3.36

Qtr Qtr Sec Twn Range: SE NE 15 19S 60E **Parcel APN:** 125-15-608-004 **County:** CLARK **Total Pumped for Year 2022 (AF):** 3.22

Customer: DELFANTE, TRACY L **Pumpage ID:** 582 **Active:** True **PumpageID Replaced by:**

Permit #	Duty Bal. (AF)	TCD (AF)	Status	Use	Source	Sup. Group #	Year	Crop	Irr. Method	Acres	Method	Pumpage (AF)
50573	3.36		RVP	QM	UG		2022				METER	3.22

Site Name: 212 S19 E60 15CDAD1 **Well Log #:** 47534 **Status:** **Well Name:** **Max Pumpage Allowed (AF):** 17.92

Qtr Qtr Sec Twn Range: SE SW 15 19S 60E **Parcel APN:** 125-15-403-010 **County:** CLARK **Total Pumped for Year 2022 (AF):** 17.03

Customer: DELFANTE, MIKE & SHERIE C **Pumpage ID:** 10244 **Active:** True **PumpageID Replaced by:**

Permit #	Duty Bal. (AF)	TCD (AF)	Status	Use	Source	Sup. Group #
51594	17.92		RVP	QM	UG	

Year	Crop	Irr. Method	Acres	Method	Pumpage (AF)
2022				METER	17.03

Site Name: 212 S19 E60 15CDBD1 **Well Log #:** 46047 **Status:** **Well Name:** **Max Pumpage Allowed (AF):** 17.92

Qtr Qtr Sec Twn Range: SE SW 15 19S 60E **Parcel APN:** 125-15-402-014 **County:** CLARK **Total Pumped for Year 2022 (AF):** 15.90

Customer: WHITE, NIKKI **Pumpage ID:** 661 **Active:** True **PumpageID Replaced by:**

Permit #	Duty Bal. (AF)	TCD (AF)	Status	Use	Source	Sup. Group #
52062	17.92		RVP	QM	UG	

Year	Crop	Irr. Method	Acres	Method	Pumpage (AF)
2022				METER	15.90

Site Name: 212 S19 E60 15CDCC1 **Well Log #:** 32969 **Status:** **Well Name:** **Max Pumpage Allowed (AF):** 17.92

Qtr Qtr Sec Twn Range: SE SW 15 19S 60E **Parcel APN:** 125-15-404-009 **County:** CLARK **Total Pumped for Year 2022 (AF):** 16.01

Customer: ELKHORN WATER ASSOCIATION **Pumpage ID:** 4061 **Active:** True **PumpageID Replaced by:**

Permit #	Duty Bal. (AF)	TCD (AF)	Status	Use	Source	Sup. Group #
53158	17.92		RVP	QM	UG	

Year	Crop	Irr. Method	Acres	Method	Pumpage (AF)
2022				METER	16.01

Site Name: 212 S19 E60 15CDDA1 **Well Log #:** 41315 **Status:** **Well Name:** **Max Pumpage Allowed (AF):** 4.48

Qtr Qtr Sec Twn Range: SE SW 15 19S 60E **Parcel APN:** 125-15-405-005 **County:** CLARK **Total Pumped for Year 2022 (AF):** 5.90

Customer: DELFANTE, MICHAEL J **Pumpage ID:** 1140 **Active:** True **PumpageID Replaced by:**

Permit #	Duty Bal. (AF)	TCD (AF)	Status	Use	Source	Sup. Group #
57156	4.48		RVP	QM	UG	

Year	Crop	Irr. Method	Acres	Method	Pumpage (AF)
2022				METER	5.90

Site Name: 212 S19 E60 15CDDB1 **Well Log #:** 44649 **Status:** **Well Name:** **Max Pumpage Allowed (AF):** 4.48

Qtr Qtr Sec Twn Range: SE SW 15 19S 60E **Parcel APN:** 125-15-405-004 **County:** CLARK **Total Pumped for Year 2022 (AF):** 5.49

Customer: DELFANTE, MICHAEL J **Pumpage ID:** 1141 **Active:** True **PumpageID Replaced by:**

Permit #	Duty Bal. (AF)	TCD (AF)	Status	Use	Source	Sup. Group #
57157	4.48		RVP	QM	UG	

Year	Crop	Irr. Method	Acres	Method	Pumpage (AF)
2022				METER	5.49

Site Name: 212 S19 E60 15CDDC1 **Well Log #:** 10515 **Status:** **Well Name:** **Max Pumpage Allowed (AF):** 4.48

Qtr Qtr Sec Twn Range: SE SW 15 19S 60E **Parcel APN:** 125-15-405-013 **County:** CLARK **Total Pumped for Year 2022 (AF):** 3.50

Customer: THE ELKHORN WELL USERS ASSOCIATION **Pumpage ID:** 1687 **Active:** True **PumpageID Replaced by:**

Permit #	Duty Bal. (AF)	TCD (AF)	Status	Use	Source	Sup. Group #
57154	4.48		CAN	QM	UG	
68786	4.48		RVP	QM	UG	

Year	Crop	Irr. Method	Acres	Method	Pumpage (AF)
2022				METER	3.50

Site Name: 212 S19 E60 15CDDD1 **Well Log #:** 44217 **Status:** **Well Name:** **Max Pumpage Allowed (AF):** 4.48

Qtr Qtr Sec Twn Range: SE SW 15 19S 60E **Parcel APN:** 125-15-405-012 **County:** CLARK **Total Pumped for Year 2022 (AF):** 3.56

Customer: ELKHORN WELL USERS ASSOCIATION **Pumpage ID:** 1686 **Active:** True **PumpageID Replaced by:**

Permit #	Duty Bal. (AF)	TCD (AF)	Status	Use	Source	Sup. Group #
57155	4.48		CAN	QM	UG	
68785	4.48		RVP	QM	UG	

Year	Crop	Irr. Method	Acres	Method	Pumpage (AF)
2022				METER	3.56

Site Name: 212 S19 E60 16CBBA1 **Well Log #:** 33496 **Status:** Active **Well Name:** **Max Pumpage Allowed (AF):** 1.00

Qtr Qtr Sec Twn Range: NW SW 16 19S 60E **Parcel APN:** 125-16-301-003 **County:** CLARK **Total Pumped for Year 2022 (AF):** 1.00

Customer: COLUMBIA LAKES CAPITAL LLC **Pumpage ID:** 9958 **Active:** True **PumpageID Replaced by:**

Remarks: WV, COMMERCIAL BUILDING 02-13-2023 **Meter Category:**

Permit #	Duty Bal. (AF)	TCD (AF)	Status	Use	Source	Sup. Group #
89689	1.00		PER	COM	UG	

Year	Crop	Irr. Method	Acres	Method	Pumpage (AF)
2022	N/A	N/A		FIELD	1.00

Site Name: 212 S19 E60 18CCDB1 **Well Log #:** 93273 **Status:** Active **Well Name:** **Max Pumpage Allowed (AF):** 1.00

Qtr Qtr Sec Twn Range: SW SW 18 19S 60E **Parcel APN:** 125-18-401-015 **County:** CLARK **Total Pumped for Year 2022 (AF):** 3.05

Customer: FULLAM, JEREMY **Pumpage ID:** 4096 **Active:** True **PumpageID Replaced by:**

Permit #	Duty Bal. (AF)	TCD (AF)	Status	Use	Source	Sup. Group #
84640	1.00		CER	QM	UG	

Year	Crop	Irr. Method	Acres	Method	Pumpage (AF)
2022				METER	3.05

Site Name: 212 S19 E60 18CCDC1 **Well Log #:** 71567 **Status:** **Well Name:** **Max Pumpage Allowed (AF):** 2.00

Qtr Qtr Sec Twn Range: SW SW 18 19S 60E **Parcel APN:** 125-18-401-016 **County:** CLARK **Total Pumped for Year 2022 (AF):** 1.14

Customer: BRUCE, KATHLEEN M **Pumpage ID:** 1714 **Active:** True **PumpageID Replaced by:**

Permit #	Duty Bal. (AF)	TCD (AF)	Status	Use	Source	Sup. Group #	Year	Crop	Irr. Method	Acres	Method	Pumpage (AF)
69326	2.00		CER	QM	UG		2022				METER	1.14

Site Name: 212 S19 E60 18CDBA1 **Well Log #:** 44650 **Status:** **Well Name:** **Max Pumpage Allowed (AF):** 4.48

Qtr Qtr Sec Twn Range: SE SW 18 19S 60E **Parcel APN:** 125-18-401-020 **County:** CLARK **Total Pumped for Year 2022 (AF):** 4.67

Customer: RHOADS, GERALD M **Pumpage ID:** 1165 **Active:** True **PumpageID Replaced by:**

Permit #	Duty Bal. (AF)	TCD (AF)	Status	Use	Source	Sup. Group #	Year	Crop	Irr. Method	Acres	Method	Pumpage (AF)
57461	4.48		RVP	QM	UG		2022				METER	4.67

Site Name: 212 S19 E60 18CDBD1 **Well Log #:** 46909 **Status:** **Well Name:** **Max Pumpage Allowed (AF):** 4.48

Qtr Qtr Sec Twn Range: SE SW 18 19S 60E **Parcel APN:** 125-18-401-024 **County:** CLARK **Total Pumped for Year 2022 (AF):** 1.62

Customer: LARSEN, MICHAEL A **Pumpage ID:** 9688 **Active:** True **PumpageID Replaced by:**

Permit #	Duty Bal. (AF)	TCD (AF)	Status	Use	Source	Sup. Group #	Year	Crop	Irr. Method	Acres	Method	Pumpage (AF)
57462	4.48		RVP	QM	UG		2022				METER	1.62

Site Name: 212 S19 E60 18CDDC1 **Well Log #:** 43435 **Status:** **Well Name:** **Max Pumpage Allowed (AF):** 8.96

Qtr Qtr Sec Twn Range: SE SW 18 19S 60E **Parcel APN:** 125-18-403-011 **County:** CLARK **Total Pumped for Year 2022 (AF):** 4.47

Customer: LARSEN, MICHAEL A **Pumpage ID:** 9898 **Active:** True **PumpageID Replaced by:**

Permit #	Duty Bal. (AF)	TCD (AF)	Status	Use	Source	Sup. Group #	Year	Crop	Irr. Method	Acres	Method	Pumpage (AF)
53810	8.96		RVP	QM	UG		2022				METER	4.47

Site Name: 212 S19 E60 19BAAC1 **Well Log #:** 42369 **Status:** Active **Well Name:** **Max Pumpage Allowed (AF):** 8.96

Qtr Qtr Sec Twn Range: NE NW 19 19S 60E **Parcel APN:** 125-19-102-018 **County:** CLARK **Total Pumped for Year 2022 (AF):** 7.25

Customer: FREDERICK, GARY L & KEYES, CHARLES **Pumpage ID:** 770 **Active:** True **PumpageID Replaced by:**

Permit #	Duty Bal. (AF)	TCD (AF)	Status	Use	Source	Sup. Group #	Year	Crop	Irr. Method	Acres	Method	Pumpage (AF)
53808	8.96		RVP	QM	UG		2022				METER	7.25

Site Name: 212 S19 E60 19BACA1 **Well Log #:** 44651 **Status:** **Well Name:** **Max Pumpage Allowed (AF):** 4.48

Qtr Qtr Sec Twn Range: NE NW 19 19S 60E **Parcel APN:** 125-19-102-023 **County:** CLARK **Total Pumped for Year 2022 (AF):** 4.18

Customer: RHOADS, GERALD M **Pumpage ID:** 1167 **Active:** True **PumpageID Replaced by:**

Permit #	Duty Bal. (AF)	TCD (AF)	Status	Use	Source	Sup. Group #	Year	Crop	Irr. Method	Acres	Method	Pumpage (AF)
57463	4.48		RVP	QM	UG		2022				METER	4.18

Site Name: 212 S19 E60 19BBCA1 **Well Log #:** 43437 **Status:** **Well Name:** **Max Pumpage Allowed (AF):** 4.48

Qtr Qtr Sec Twn Range: NW NW 19 19S 60E **Parcel APN:** 125-19-101-006 **County:** CLARK **Total Pumped for Year 2022 (AF):** 4.98

Customer: RHOADS, GERALD M **Pumpage ID:** 2853 **Active:** True **PumpageID Replaced by:**

Permit #	Duty Bal. (AF)	TCD (AF)	Status	Use	Source	Sup. Group #	Year	Crop	Irr. Method	Acres	Method	Pumpage (AF)
57464	4.48		RVP	QM	UG		2022				METER	0.84

Customer: RHOADS, GERALD M **Pumpage ID:** 2852 **Active:** True **PumpageID Replaced by:**

Permit #	Duty Bal. (AF)	TCD (AF)	Status	Use	Source	Sup. Group #	Year	Crop	Irr. Method	Acres	Method	Pumpage (AF)
57464	4.48		RVP	QM	UG		2022				METER	2.11

Customer: RHOADS, GERALD M **Pumpage ID:** 2851 **Active:** True **PumpageID Replaced by:**

Permit #	Duty Bal. (AF)	TCD (AF)	Status	Use	Source	Sup. Group #	Year	Crop	Irr. Method	Acres	Method	Pumpage (AF)
57464	4.48		RVP	QM	UG		2022				METER	1.91

Customer: RHOADS, GERALD M **Pumpage ID:** 2850 **Active:** True **PumpageID Replaced by:**

Permit #	Duty Bal. (AF)	TCD (AF)	Status	Use	Source	Sup. Group #	Year	Crop	Irr. Method	Acres	Method	Pumpage (AF)
57464	4.48		RVP	QM	UG		2022				METER	0.12

Site Name: 212 S19 E60 19BBDC1 **Well Log #:** 43438 **Status:** **Well Name:** **Max Pumpage Allowed (AF):** 8.96

Qtr Qtr Sec Twn Range: NW NW 19 19S 60E **Parcel APN:** 125-19-103-014 **County:** CLARK **Total Pumped for Year 2022 (AF):** 8.31

Customer: EULA ST WATER ASSOCIATION **Pumpage ID:** 9937 **Active:** True **PumpageID Replaced by:**

Remarks: 2022=2021 **Meter Category:**

Permit #	Duty Bal. (AF)	TCD (AF)	Status	Use	Source	Sup. Group #	Year	Crop	Irr. Method	Acres	Method	Pumpage (AF)
53811	8.96		RVP	QM	UG		2022				ESTIMATED	8.31

Site Name: 212 S19 E60 19BDAC1 **Well Log #:** 57844 **Status:** Active **Well Name:** **Max Pumpage Allowed (AF):** 2.00

Qtr Qtr Sec Twn Range: SE NW 19 19S 60E **Parcel APN:** 125-19-203-005 **County:** CLARK **Total Pumped for Year 2022 (AF):** 6.63

Customer: CHICAS, PATRICK & KIMBERLY **Pumpage ID:** 1591 **Active:** True **PumpageID Replaced by:**

Permit #	Duty Bal. (AF)	TCD (AF)	Status	Use	Source	Sup. Group #	Year	Crop	Irr. Method	Acres	Method	Pumpage (AF)
66822	2.00		CER	QM	UG		2022				METER	6.63

Site Name: 212 S19 E60 19BDDD1 **Well Log #:** 40340 **Status:** Active **Well Name:** **Max Pumpage Allowed (AF):** 4.48

Qtr Qtr Sec Twn Range: SE NW 19 19S 60E **Parcel APN:** 125-19-202-018 **County:** CLARK **Total Pumped for Year 2022 (AF):** 4.21

Customer: RHOADS, GERALD M & KIRK, B & BAYARD, D & LEMMON **Pumpage ID:** 9719 **Active:** True **PumpageID Replaced by:**

Permit #	Duty Bal. (AF)	TCD (AF)	Status	Use	Source	Sup. Group #	Year	Crop	Irr. Method	Acres	Method	Pumpage (AF)
53809	4.48		RVP	QM	UG		2022				METER	4.21

Site Name: 212 S19 E60 19CACC1 **Well Log #:** 134902 **Status:** Active **Well Name:** W126 **Max Pumpage Allowed (AF):** 6,450.60

Qtr Qtr Sec Twn Range: NE SW 19 19S 60E **Parcel APN:** 125-19-301-014 **County:** CLARK **Total Pumped for Year 2022 (AF):** 0.00

Customer: LAS VEGAS VALLEY WATER DISTRICT **Pumpage ID:** 8437 **Active:** True **PumpageID Replaced by:**

Remarks: **Meter Category:**

Permit #	Duty Bal. (AF)	TCD (AF)	Status	Use	Source	Sup. Group #	Year	Crop	Irr. Method	Acres	Method	Pumpage (AF)
89368	434.50		PER	MUN	UG		2022	N/A	N/A		REPORTED	0.00

TCD of Supplemental Group 2698 (AF): 45,760.00 **Total Pumpage of all Pumpage IDs in Supplemental Group for Year 2022 (AF):** 45,657.87

Customer: LAS VEGAS VALLEY WATER DISTRICT **Pumpage ID:** 8437 **Active:** True **PumpageID Replaced by:**

Remarks: **Meter Category:**

Permit #	Duty Bal. (AF)	TCD (AF)	Status	Use	Source	Sup. Group #	Year	Crop	Irr. Method	Acres	Method	Pumpage (AF)
89367	6,450.60	45,760.00	PER	MUN	UG	2698	2022	N/A	N/A		REPORTED	0.00

Site Name: 212 S19 E60 19CADA1 **Well Log #:** 67716 **Status:** **Well Name:** **Max Pumpage Allowed (AF):** 4.36

Qtr Qtr Sec Twn Range: NE SW 19 19S 60E **Parcel APN:** 125-19-301-022 **County:** CLARK **Total Pumped for Year 2022 (AF):** 3.99

Customer: CHILTON, GARY & JUDY & KAREN & MILTON **Pumpage ID:** 2341 **Active:** True **PumpageID Replaced by:**

Permit #	Duty Bal. (AF)	TCD (AF)	Status	Use	Source	Sup. Group #	Year	Crop	Irr. Method	Acres	Method	Pumpage (AF)
55705	4.36		RVP	QM	UG		2022				METER	3.99

Site Name: 212 S19 E60 22ABDD1 **Well Log #:** 87154 **Status:** Plugged **Well Name:** **Max Pumpage Allowed (AF):** 18.00

Qtr Qtr Sec Twn Range: NW NE 22 19S 60E **Parcel APN:** 125-22-501-001 **County:** CLARK **Total Pumped for Year 2022 (AF):** 0.00

Customer: GREENGALE PROPERTIES LLC **Pumpage ID:** 1569 **Active:** True **PumpageID Replaced by:**

Remarks: PLUG LOG 129600 **Meter Category:**

Permit #	Duty Bal. (AF)	TCD (AF)	Status	Use	Source	Sup. Group #
66200	18.00		CER	IRR	UG	

Year	Crop	Irr. Method	Acres	Method	Pumpage (AF)
2022				METER	0.00

Site Name: 212 S19 E60 22ACAD1 **Well Log #:** 81374 **Status:** Active **Well Name:** **Max Pumpage Allowed (AF):** 7.00

Qtr Qtr Sec Twn Range: SW NE 22 19S 60E **Parcel APN:** 125-22-601-027 **County:** CLARK **Total Pumped for Year 2022 (AF):** 19.45

Customer: LEMASTER, JEFFREY & MICHELLE **Pumpage ID:** 1578 **Active:** True **PumpageID Replaced by:**

Permit #	Duty Bal. (AF)	TCD (AF)	Status	Use	Source	Sup. Group #
66489	7.00		CER	QM	UG	

Year	Crop	Irr. Method	Acres	Method	Pumpage (AF)
2022				METER	19.45

Site Name: 212 S19 E60 22ACBA1 **Well Log #:** 95344 **Status:** Active **Well Name:** **Max Pumpage Allowed (AF):** 9.50

Qtr Qtr Sec Twn Range: SW NE 22 19S 60E **Parcel APN:** 125-22-601-023 **County:** CLARK **Total Pumped for Year 2022 (AF):** 13.03

Customer: SBC REO, LLC **Pumpage ID:** 1944 **Active:** True **PumpageID Replaced by:**

Permit #	Duty Bal. (AF)	TCD (AF)	Status	Use	Source	Sup. Group #
71417	3.50		CAN	QM	UG	
77331	3.50		CAN	QM	UG	
77688	0.00		ABR	QM	UG	
85761	3.50		PER	QM	UG	
91695	6.00		PER	QM	UG	

Year	Crop	Irr. Method	Acres	Method	Pumpage (AF)
2022				METER	13.03

Site Name: 212 S19 E60 22ACCA1 **Well Log #:** 49544 **Status:** Active **Well Name:** **Max Pumpage Allowed (AF):** 4.00

Qtr Qtr Sec Twn Range: SW NE 22 19S 60E **Parcel APN:** 125-22-601-020 **County:** CLARK **Total Pumped for Year 2022 (AF):** 7.62

TCD of Supplemental Group 1632 (AF): 9.00 **Total Pumpage of all Pumpage IDs in Supplemental Group for Year 2022 (AF):** 9.26

Customer: TRUMAN, GRANT S **Pumpage ID:** 1611 **Active:** True **PumpageID Replaced by:**

Permit #	Duty Bal. (AF)	TCD (AF)	Status	Use	Source	Sup. Group #
67455	1.00	9.00	CER	QM	UG	1632
75634	3.00	9.00	CER	IRR	UG	1632

Year	Crop	Irr. Method	Acres	Method	Pumpage (AF)
2022				METER	7.62

Site Name: 212 S19 E60 22ACDB1 **Well Log #:** 42370 **Status:** **Well Name:** **Max Pumpage Allowed (AF):** 5.00

Qtr Qtr Sec Twn Range: SW NE 22 19S 60E **Parcel APN:** 125-22-601-004 **County:** CLARK **Total Pumped for Year 2022 (AF):** 1.64

TCD of Supplemental Group **1632** **(AF):** 9.00 **Total Pumpage of all Pumpage IDs in Supplemental Group for Year 2022 (AF):** 9.26

Customer: TRUMAN, GRANT S **Pumpage ID:** **1612** **Active:** False **PumpageID Replaced by:**

Permit #	Duty Bal. (AF)	TCD (AF)	Status	Use	Source	Sup. Group #
67456	1.00	9.00	CER	QM	UG	1632
70905	1.00	9.00	CER	QM	UG	1632
71262	3.00	9.00	CER	QM	UG	1632

Year	Crop	Irr. Method	Acres	Method	Pumpage (AF)
2022				METER	1.64

Site Name: 212 S19 E60 22ADBB1 **Well Log #:** 16083 **Status:** **Well Name:** **Max Pumpage Allowed (AF):** 100.00

Qtr Qtr Sec Twn Range: SE NE 22 19S 60E **Parcel APN:** 125-22-602-002 **County:** CLARK **Total Pumped for Year 2022 (AF):** 41.12

Customer: HITE, MARILYN H **Pumpage ID:** **2867** **Active:** True **PumpageID Replaced by:**

Permit #	Duty Bal. (AF)	TCD (AF)	Status	Use	Source	Sup. Group #
29892	100.00		CER	IRR	UG	

Year	Crop	Irr. Method	Acres	Method	Pumpage (AF)
2022				METER	41.12

Site Name: 212 S19 E60 22ADCA1 **Well Log #:** 59859 **Status:** Active **Well Name:** **Max Pumpage Allowed (AF):** 12.38

Qtr Qtr Sec Twn Range: SE NE 22 19S 60E **Parcel APN:** 125-22-603-001 **County:** CLARK **Total Pumped for Year 2022 (AF):** 11.14

TCD of Supplemental Group **2130** **(AF):** 12.38 **Total Pumpage of all Pumpage IDs in Supplemental Group for Year 2022 (AF):** 11.14

Customer: MARY R HYDAR 1996 LIVING TRUST **Pumpage ID:** **2868** **Active:** True **PumpageID Replaced by:**

Remarks: **Meter Category:**

Permit #	Duty Bal. (AF)	TCD (AF)	Status	Use	Source	Sup. Group #
76105	6.19	12.38	CER	QM	UG	2130
79476	6.19	12.38	CER	QM	UG	2130

Year	Crop	Irr. Method	Acres	Method	Pumpage (AF)
2022				METER	11.14

Site Name: 212 S19 E60 22BDCB1 **Well Log #:** 31385 **Status:** No Active Pe **Well Name:** **Max Pumpage Allowed (AF):** 0.00

Qtr Qtr Sec Twn Range: SE NW 22 19S 60E **Parcel APN:** 125-22-203-001 **County:** CLARK **Total Pumped for Year 2022 (AF):** 0.58

Customer: HARDING, ARVIS & GWENNETH **Pumpage ID:** **4062** **Active:** True **PumpageID Replaced by:**

Permit #	Duty Bal. (AF)	TCD (AF)	Status	Use	Source	Sup. Group #
52409	7.86		CAN	QM	UG	

Year	Crop	Irr. Method	Acres	Method	Pumpage (AF)
2022				METER	0.58

Site Name: 212 S19 E60 22BDDA1 **Well Log #:** 41168 **Status:** **Well Name:** **Max Pumpage Allowed (AF):** 4.48

Qtr Qtr Sec Twn Range: SE NW 22 19S 60E **Parcel APN:** 125-22-203-010 **County:** CLARK **Total Pumped for Year 2022 (AF):** 4.69

Customer: HICKEY, GLEN **Pumpage ID:** 991 **Active:** True **PumpageID Replaced by:**

Permit #	Duty Bal. (AF)	TCD (AF)	Status	Use	Source	Sup. Group #	Year	Crop	Irr. Method	Acres	Method	Pumpage (AF)
55651	4.48		RVP	QM	UG		2022				METER	4.69

Site Name: 212 S19 E60 22BDDD1 **Well Log #:** 35592 **Status:** Active **Well Name:** **Max Pumpage Allowed (AF):** 1.50

Qtr Qtr Sec Twn Range: SW SE 22 19S 60E **Parcel APN:** 125-22-801-015 **County:** CLARK **Total Pumped for Year 2022 (AF):** 2.53

Customer: MC INNIS, WILLIAM **Pumpage ID:** 5624 **Active:** True **PumpageID Replaced by:**

Permit #	Duty Bal. (AF)	TCD (AF)	Status	Use	Source	Sup. Group #	Year	Crop	Irr. Method	Acres	Method	Pumpage (AF)
85770	1.50		CER	QM	UG		2022				METER	2.53

Site Name: 212 S19 E60 22BDDD2 **Well Log #:** 18178 **Status:** Active **Well Name:** **Max Pumpage Allowed (AF):** 7.84

Qtr Qtr Sec Twn Range: SE NW 22 19S 60E **Parcel APN:** 125-22-203-018 **County:** CLARK **Total Pumped for Year 2022 (AF):** 7.84

Customer: GUINN, ELWYN E **Pumpage ID:** 8201 **Active:** True **PumpageID Replaced by:**

Remarks: 2022=Duty **Meter Category:**

Permit #	Duty Bal. (AF)	TCD (AF)	Status	Use	Source	Sup. Group #	Year	Crop	Irr. Method	Acres	Method	Pumpage (AF)
41957	7.83		RVP	QM	UG		2022				ESTIMATED	7.84

Site Name: 212 S19 E60 22CABD1 **Well Log #:** 43951 **Status:** Active **Well Name:** **Max Pumpage Allowed (AF):** 2.24

Qtr Qtr Sec Twn Range: NE SW 22 19S 60E **Parcel APN:** 125-22-303-007 **County:** CLARK **Total Pumped for Year 2022 (AF):** 0.80

Customer: GIBSON, DONALD L **Pumpage ID:** 8204 **Active:** True **PumpageID Replaced by:**

Permit #	Duty Bal. (AF)	TCD (AF)	Status	Use	Source	Sup. Group #	Year	Crop	Irr. Method	Acres	Method	Pumpage (AF)
58315	2.24		RVP	QM	UG		2022				METER	0.80

Site Name: 212 S19 E60 22CACC1 **Well Log #:** 22989 **Status:** Active **Well Name:** **Max Pumpage Allowed (AF):** 3.35

Qtr Qtr Sec Twn Range: NE SW 22 19S 60E **Parcel APN:** 125-22-304-008 **County:** CLARK **Total Pumped for Year 2022 (AF):** 3.46

Customer: JOBES, ELLEN **Pumpage ID:** 337 **Active:** True **PumpageID Replaced by:**

Permit #	Duty Bal. (AF)	TCD (AF)	Status	Use	Source	Sup. Group #	Year	Crop	Irr. Method	Acres	Method	Pumpage (AF)
40957	3.35		RVP	QM	UG		2022				METER	3.46

Site Name: 212 S19 E60 22CBAC1 **Well Log #:** 27659 **Status:** **Well Name:** **Max Pumpage Allowed (AF):** 3.36

Qtr Qtr Sec Twn Range: NW SW 22 19S 60E **Parcel APN:** 125-22-302-003 **County:** CLARK **Total Pumped for Year 2022 (AF):** 1.01

Customer: BUFFET, CLAUDE R & MARY H **Pumpage ID:** 8202 **Active:** True **PumpageID Replaced by:**

Permit #	Duty Bal. (AF)	TCD (AF)	Status	Use	Source	Sup. Group #
47185	3.36		RVP	QM	UG	

Year	Crop	Irr. Method	Acres	Method	Pumpage (AF)
2022				METER	1.01

Site Name: 212 S19 E60 22CBBA1 **Well Log #:** 49470 **Status:** **Well Name:** **Max Pumpage Allowed (AF):** 3.36

Qtr Qtr Sec Twn Range: NW SW 22 19S 60E **Parcel APN:** 125-22-301-003 **County:** CLARK **Total Pumped for Year 2022 (AF):** 3.96

Customer: HADDOCK, DAVID N & DONNA **Pumpage ID:** 397 **Active:** True **PumpageID Replaced by:**

Permit #	Duty Bal. (AF)	TCD (AF)	Status	Use	Source	Sup. Group #
45447	3.36		RVP	QM	UG	

Year	Crop	Irr. Method	Acres	Method	Pumpage (AF)
2022				METER	3.96

Site Name: 212 S19 E60 22CBBC1 **Well Log #:** 27600 **Status:** **Well Name:** **Max Pumpage Allowed (AF):** 8.96

Qtr Qtr Sec Twn Range: NW SW 22 19S 60E **Parcel APN:** 125-22-310-004 **County:** CLARK **Total Pumped for Year 2022 (AF):** 4.33

Customer: MILES, TED **Pumpage ID:** 6547 **Active:** True **PumpageID Replaced by:**

Permit #	Duty Bal. (AF)	TCD (AF)	Status	Use	Source	Sup. Group #
50835	8.96		RVP	QM	UG	

Year	Crop	Irr. Method	Acres	Method	Pumpage (AF)
2022				METER	4.33

Site Name: 212 S19 E60 22CBCC1 **Well Log #:** 59867 **Status:** **Well Name:** **Max Pumpage Allowed (AF):** 4.48

Qtr Qtr Sec Twn Range: NW SW 22 19S 60E **Parcel APN:** 125-22-301-010 **County:** CLARK **Total Pumped for Year 2022 (AF):** 1.90

Customer: COPE, JACK **Pumpage ID:** 4064 **Active:** True **PumpageID Replaced by:**

Permit #	Duty Bal. (AF)	TCD (AF)	Status	Use	Source	Sup. Group #
49497	4.48		RVP	QM	UG	

Year	Crop	Irr. Method	Acres	Method	Pumpage (AF)
2022				METER	1.90

Site Name: 212 S19 E60 22CBDB1 **Well Log #:** 32310 **Status:** **Well Name:** **Max Pumpage Allowed (AF):** 4.48

Qtr Qtr Sec Twn Range: NW SW 22 19S 60E **Parcel APN:** 125-22-302-013 **County:** CLARK **Total Pumped for Year 2022 (AF):** 4.89

Customer: TIOGA HOMEOWNERS ASSOCIATION **Pumpage ID:** 549 **Active:** True **PumpageID Replaced by:**

Permit #	Duty Bal. (AF)	TCD (AF)	Status	Use	Source	Sup. Group #
49866	4.48		RVP	QM	UG	

Year	Crop	Irr. Method	Acres	Method	Pumpage (AF)
2022				METER	4.89

Site Name: 212 S19 E60 22CBDD1 **Well Log #:** 19349 **Status:** Active **Well Name:** 6645 PIONEER **Max Pumpage Allowed (AF):** 6.72

Qtr Qtr Sec Twn Range: NW SW 22 19S 60E **Parcel APN:** 125-22-302-016 **County:** CLARK **Total Pumped for Year 2022 (AF):** 8.85

Customer: WALTERMEYER, MARK **Pumpage ID:** 283 **Active:** True **PumpageID Replaced by:**

Permit #	Duty Bal. (AF)	TCD (AF)	Status	Use	Source	Sup. Group #
36046	3.36		RVP	QM	UG	
38566	3.36		RVP	QM	UG	

Year	Crop	Irr. Method	Acres	Method	Pumpage (AF)
2022				METER	8.85

Site Name: 212 S19 E60 22CCBA1 **Well Log #:** 43278 **Status:** **Well Name:** **Max Pumpage Allowed (AF):** 8.96

Qtr Qtr Sec Twn Range: SW SW 22 19S 60E **Parcel APN:** 125-22-401-003 **County:** CLARK **Total Pumped for Year 2022 (AF):** 6.96

Customer: ROME COMMUNITY WELL ASSOCIATION **Pumpage ID:** 719 **Active:** True **PumpageID Replaced by:**

Permit #	Duty Bal. (AF)	TCD (AF)	Status	Use	Source	Sup. Group #
52936	8.96		RVP	QM	UG	

Year	Crop	Irr. Method	Acres	Method	Pumpage (AF)
2022				METER	6.96

Site Name: 212 S19 E60 22CCBD1 **Well Log #:** 35572 **Status:** **Well Name:** **Max Pumpage Allowed (AF):** 4.48

Qtr Qtr Sec Twn Range: SW SW 22 19S 60E **Parcel APN:** 125-22-401-011 **County:** CLARK **Total Pumped for Year 2022 (AF):** 5.48

Customer: TIOGA WELL ASSOCIATION **Pumpage ID:** 8203 **Active:** True **PumpageID Replaced by:**

Permit #	Duty Bal. (AF)	TCD (AF)	Status	Use	Source	Sup. Group #
56045	4.48		RVP	QM	UG	

Year	Crop	Irr. Method	Acres	Method	Pumpage (AF)
2022				METER	5.48

Site Name: 212 S19 E60 22DADA1 **Well Log #:** 72434 **Status:** **Well Name:** DOMESTIC ALLOCATION **Max Pumpage Allowed (AF):** 9.28

Qtr Qtr Sec Twn Range: NE SE 22 19S 60E **Parcel APN:** 125-22-703-003 **County:** CLARK **Total Pumped for Year 2022 (AF):** 8.95

Customer: L D K TRUST **Pumpage ID:** 8541 **Active:** True **PumpageID Replaced by:**

Permit #	Duty Bal. (AF)	TCD (AF)	Status	Use	Source	Sup. Group #
71983	11.35		WDR	QM	UG	
83951	9.28		CER	QM	UG	

Year	Crop	Irr. Method	Acres	Method	Pumpage (AF)
2022				METER	8.95

Site Name: 212 S19 E60 22DADB1 **Well Log #:** 59927 **Status:** **Well Name:** **Max Pumpage Allowed (AF):** 18.56

Qtr Qtr Sec Twn Range: NE SE 22 19S 60E **Parcel APN:** 125-22-703-006 **County:** CLARK **Total Pumped for Year 2022 (AF):** 16.24

Customer: CHERRY VALLEY, LLC **Pumpage ID:** 4066 **Active:** True **PumpageID Replaced by:**

Permit #	Duty Bal. (AF)	TCD (AF)	Status	Use	Source	Sup. Group #
73684	18.56		CER	QM	UG	

Year	Crop	Irr. Method	Acres	Method	Pumpage (AF)
2022				METER	16.24

Site Name: 212 S19 E60 22DBCB1 **Well Log #:** 32309 **Status:** Active **Well Name:** **Max Pumpage Allowed (AF):** 2.24

Qtr Qtr Sec Twn Range: NW SE 22 19S 60E **Parcel APN:** 125-22-701-008 **County:** CLARK **Total Pumped for Year 2022 (AF):** 1.06

Customer: MILLER, ROBERT H & MARY A **Pumpage ID:** 565 **Active:** True **PumpageID Replaced by:**

Permit #	Duty Bal. (AF)	TCD (AF)	Status	Use	Source	Sup. Group #	Year	Crop	Irr. Method	Acres	Method	Pumpage (AF)
50329	2.24		RVP	QM	UG		2022				METER	1.06

Site Name: 212 S19 E60 22DBCD1 **Well Log #:** 33175 **Status:** **Well Name:** **Max Pumpage Allowed (AF):** 4.48

Qtr Qtr Sec Twn Range: NW SE 22 19S 60E **Parcel APN:** 125-22-701-011 **County:** CLARK **Total Pumped for Year 2022 (AF):** 1.95

Customer: MILLER, ROBERT H & MARY A **Pumpage ID:** 2580 **Active:** True **PumpageID Replaced by:**

Permit #	Duty Bal. (AF)	TCD (AF)	Status	Use	Source	Sup. Group #	Year	Crop	Irr. Method	Acres	Method	Pumpage (AF)
53758	4.48		RVP	QM	UG		2022				METER	1.95

Site Name: 212 S19 E60 22DBDA1 **Well Log #:** 23902 **Status:** **Well Name:** **Max Pumpage Allowed (AF):** 4.48

Qtr Qtr Sec Twn Range: NW SE 22 19S 60E **Parcel APN:** 125-22-704-004 **County:** CLARK **Total Pumped for Year 2022 (AF):** 1.86

Customer: MC GARRY, WILLIAM E & DOLORES **Pumpage ID:** 375 **Active:** True **PumpageID Replaced by:**

Permit #	Duty Bal. (AF)	TCD (AF)	Status	Use	Source	Sup. Group #	Year	Crop	Irr. Method	Acres	Method	Pumpage (AF)
43880	4.48		RVP	QM	UG		2022				METER	1.86

Site Name: 212 S19 E60 22DCAD2 **Well Log #:** 59892 **Status:** Active **Well Name:** **Max Pumpage Allowed (AF):** 2.00

Qtr Qtr Sec Twn Range: SW SE 22 19S 60E **Parcel APN:** 125-22-801-021 **County:** CLARK **Total Pumped for Year 2022 (AF):** 5.51

Customer: LOVINGIER, ZION & JONES, DEVIN **Pumpage ID:** 5333 **Active:** True **PumpageID Replaced by:**

Permit #	Duty Bal. (AF)	TCD (AF)	Status	Use	Source	Sup. Group #	Year	Crop	Irr. Method	Acres	Method	Pumpage (AF)
85977	1.00		CAN	QM	UG		2022				METER	5.51
85977A01	1.00		CER	QM	UG							

Site Name: 212 S19 E60 22DCBA1 **Well Log #:** 31595 **Status:** **Well Name:** **Max Pumpage Allowed (AF):** 6.72

Qtr Qtr Sec Twn Range: SW SE 22 19S 60E **Parcel APN:** 125-22-801-019 **County:** CLARK **Total Pumped for Year 2022 (AF):** 4.02

Customer: THAYNE, LLOYD R & EVA G **Pumpage ID:** 746 **Active:** True **PumpageID Replaced by:**

Permit #	Duty Bal. (AF)	TCD (AF)	Status	Use	Source	Sup. Group #	Year	Crop	Irr. Method	Acres	Method	Pumpage (AF)
53392	6.72		RVP	QM	UG		2022				METER	4.02

Site Name: 212 S19 E60 22DCDD1 **Well Log #:** 40676 **Status:** Active **Well Name:** **Max Pumpage Allowed (AF):** 2.24

Qtr Qtr Sec Twn Range: SW SE 22 19S 60E **Parcel APN:** 125-22-804-005 **County:** CLARK **Total Pumped for Year 2022 (AF):** 1.99

Customer: BARRY, EDWARD P & MAUREEN L **Pumpage ID:** 4698 **Active:** True **PumpageID Replaced by:**

Permit #	Duty Bal. (AF)	TCD (AF)	Status	Use	Source	Sup. Group #
55018	2.24		CAN	QM	UG	
63163	2.24		RVP	QM	UG	

Year	Crop	Irr. Method	Acres	Method	Pumpage (AF)
2022				METER	1.99

Site Name: 212 S19 E60 23AAAD1 **Well Log #:** 59949 **Status:** Active **Well Name:** **Max Pumpage Allowed (AF):** 4.00

Qtr Qtr Sec Twn Range: NE NE 23 19S 60E **Parcel APN:** 125-23-502-014 **County:** CLARK **Total Pumped for Year 2022 (AF):** 5.49

TCD of Supplemental Group 1170 (AF): 4.00 **Total Pumpage of all Pumpage IDs in Supplemental Group for Year 2022 (AF):** 5.49

Customer: D M & V F RIDDLE REVOCABLE LIVING TRUST **Pumpage ID:** 1639 **Active:** True **PumpageID Replaced by:**

Remarks: **Meter Category:**

Permit #	Duty Bal. (AF)	TCD (AF)	Status	Use	Source	Sup. Group #
68091	2.00	4.00	CER	QM	UG	1170
68092	2.00	4.00	CER	QM	UG	1170

Year	Crop	Irr. Method	Acres	Method	Pumpage (AF)
2022				METER	5.49

Site Name: 212 S19 E60 23AABD1 **Well Log #:** 77524 **Status:** Active **Well Name:** **Max Pumpage Allowed (AF):** 1.00

Qtr Qtr Sec Twn Range: NE NE 23 19S 60E **Parcel APN:** 125-23-502-003 **County:** CLARK **Total Pumped for Year 2022 (AF):** 1.00

Customer: BRADLEY EQUINE TRUST **Pumpage ID:** 1656 **Active:** True **PumpageID Replaced by:**

Remarks: 2022=Duty **Meter Category:**

Permit #	Duty Bal. (AF)	TCD (AF)	Status	Use	Source	Sup. Group #
68252	1.00		CER	QM	UG	

Year	Crop	Irr. Method	Acres	Method	Pumpage (AF)
2022				ESTIMATED	1.00

Site Name: 212 S19 E60 23AADA1 **Well Log #:** 37654 **Status:** **Well Name:** **Max Pumpage Allowed (AF):** 2.24

Qtr Qtr Sec Twn Range: NE NE 23 19S 60E **Parcel APN:** 125-23-505-007 **County:** CLARK **Total Pumped for Year 2022 (AF):** 2.28

Customer: SELLS, JIM F & VERNA G **Pumpage ID:** 1072 **Active:** True **PumpageID Replaced by:**

Permit #	Duty Bal. (AF)	TCD (AF)	Status	Use	Source	Sup. Group #
56473	2.24		RVP	QM	UG	

Year	Crop	Irr. Method	Acres	Method	Pumpage (AF)
2022				METER	2.28

Site Name: 212 S19 E60 23ABCD1 **Well Log #:** 59960 **Status:** Active **Well Name:** **Max Pumpage Allowed (AF):** 2.24

Qtr Qtr Sec Twn Range: NW NE 23 19S 60E **Parcel APN:** 125-23-503-007 **County:** CLARK **Total Pumped for Year 2022 (AF):** 0.60

Customer: SHORKEY, KEITH & DIANNE **Pumpage ID:** 4037 **Active:** False **PumpageID Replaced by:** 11716

Remarks: 2022=2019 **Meter Category:**

Permit #	Duty Bal. (AF)	TCD (AF)	Status	Use	Source	Sup. Group #	Year	Crop	Irr. Method	Acres	Method	Pumpage (AF)
54902	2.24		RVP	QM	UG		2022				ESTIMATED	0.60

Site Name: 212 S19 E60 23ABDD1 **Well Log #:** **Status:** **Well Name:** **Max Pumpage Allowed (AF):** 7.86

Qtr Qtr Sec Twn Range: NW NE 23 19S 60E **Parcel APN:** 125-23-504-005 **County:** CLARK **Total Pumped for Year 2022 (AF):** 8.99

Customer: SIMONINI, THOMAS & LESLIE **Pumpage ID:** 424 **Active:** True **PumpageID Replaced by:**

Permit #	Duty Bal. (AF)	TCD (AF)	Status	Use	Source	Sup. Group #	Year	Crop	Irr. Method	Acres	Method	Pumpage (AF)
41687	0.00		CAN	QM	UG		2022				METER	8.99
46365	7.86		RVP	QM	UG							

Site Name: 212 S19 E60 23BBCB1 **Well Log #:** 133458 **Status:** Active **Well Name:** **Max Pumpage Allowed (AF):** 11.83

Qtr Qtr Sec Twn Range: NW NW 23 19S 60E **Parcel APN:** 125-23-101-025 **County:** CLARK **Total Pumped for Year 2022 (AF):** 18.50

Customer: PLUTO CIRCLE LLC **Pumpage ID:** 8102 **Active:** True **PumpageID Replaced by:**

Permit #	Duty Bal. (AF)	TCD (AF)	Status	Use	Source	Sup. Group #	Year	Crop	Irr. Method	Acres	Method	Pumpage (AF)
86196T	11.83		EXP	CON	UG		2022				METER	18.50
86197	11.83		PER	QM	UG							

Site Name: 212 S19 E60 23BCAA1 **Well Log #:** 125591 **Status:** Active **Well Name:** **Max Pumpage Allowed (AF):** 62.17

Qtr Qtr Sec Twn Range: SW NW 23 19S 60E **Parcel APN:** 125-23-201-001 **County:** CLARK **Total Pumped for Year 2022 (AF):** 65.83

TCD of Supplemental Group 2787 (AF): 62.17 **Total Pumpage of all Pumpage IDs in Supplemental Group for Year 2022 (AF):** 65.83

Customer: BILLS REVOCABLE TRUST & ALLAN 2006 TRUST **Pumpage ID:** 9791 **Active:** True **PumpageID Replaced by:**

Remarks: 2022=2021 **Meter Category:**

Permit #	Duty Bal. (AF)	TCD (AF)	Status	Use	Source	Sup. Group #	Year	Crop	Irr. Method	Acres	Method	Pumpage (AF)
80015	32.85	62.17	PER	IRR	UG	2787	2022				ESTIMATED	65.83
90217	11.83	62.17	PER	IRR	UG	2787						
90334	17.50	62.17	PER	COM	UG	2787						

Site Name: 212 S19 E60 23BDCD1 **Well Log #:** 31072 **Status:** **Well Name:** **Max Pumpage Allowed (AF):** 4.48

Qtr Qtr Sec Twn Range: SE NW 23 19S 60E **Parcel APN:** 125-23-201-011 **County:** CLARK **Total Pumped for Year 2022 (AF):** 19.52

Customer: HENRIKSEN, R L & CAROLYN A **Pumpage ID:** 10045 **Active:** True **PumpageID Replaced by:**

Permit #	Duty Bal. (AF)	TCD (AF)	Status	Use	Source	Sup. Group #	Year	Crop	Irr. Method	Acres	Method	Pumpage (AF)
52935	4.48		RVP	QM	UG		2022				METER	19.52

Site Name: 212 S19 E60 23CABA1 **Well Log #:** 59954 **Status:** Active **Well Name:** **Max Pumpage Allowed (AF):** 6.84

Qtr Qtr Sec Twn Range: NE SW 23 19S 60E **Parcel APN:** 125-23-302-003 **County:** CLARK **Total Pumped for Year 2022 (AF):** 3.03

Customer: COX, H BRUCE & SUE ANN **Pumpage ID:** 8190 **Active:** True **PumpageID Replaced by:**

Permit #	Duty Bal. (AF)	TCD (AF)	Status	Use	Source	Sup. Group #	Year	Crop	Irr. Method	Acres	Method	Pumpage (AF)
78373	1.12		DEN	QM	UG		2022				METER	0.71
82039	2.00		REJ	DOM	UG							

TCD of Supplemental Group 2528 (AF): 9.60 **Total Pumpage of all Pumpage IDs in Supplemental Group for Year 2022 (AF):** 7.96

Customer: CHESNOFF FAMILY TRUST **Pumpage ID:** 572 **Active:** True **PumpageID Replaced by:**

Permit #	Duty Bal. (AF)	TCD (AF)	Status	Use	Source	Sup. Group #	Year	Crop	Irr. Method	Acres	Method	Pumpage (AF)
85421	4.60	9.60	PER	QM	UG	2528	2022				METER	2.32

TCD of Supplemental Group 2759 (AF): 6.84 **Total Pumpage of all Pumpage IDs in Supplemental Group for Year 2022 (AF):** 3.03

Customer: COX, H BRUCE & SUE ANN **Pumpage ID:** 8190 **Active:** True **PumpageID Replaced by:**

Permit #	Duty Bal. (AF)	TCD (AF)	Status	Use	Source	Sup. Group #	Year	Crop	Irr. Method	Acres	Method	Pumpage (AF)
85424	1.12	6.84	RVP	QM	UG	2759	2022				METER	0.71

Customer: CHESNOFF FAMILY TRUST **Pumpage ID:** 572 **Active:** True **PumpageID Replaced by:**

Permit #	Duty Bal. (AF)	TCD (AF)	Status	Use	Source	Sup. Group #	Year	Crop	Irr. Method	Acres	Method	Pumpage (AF)
50369	1.12	6.84	RVP	QM	UG	2759	2022				METER	2.32

Site Name: 212 S19 E60 23CABD1 **Well Log #:** 48615 **Status:** Active **Well Name:** **Max Pumpage Allowed (AF):** 6.20

Qtr Qtr Sec Twn Range: NE SW 23 19S 60E **Parcel APN:** 125-23-302-015 **County:** CLARK **Total Pumped for Year 2022 (AF):** 7.25

Customer: PEANUT LIVING TRUST **Pumpage ID:** 1720 **Active:** True **PumpageID Replaced by:**

Permit #	Duty Bal. (AF)	TCD (AF)	Status	Use	Source	Sup. Group #	Year	Crop	Irr. Method	Acres	Method	Pumpage (AF)
69445	6.20		CER	QM	UG		2022				METER	7.25

Site Name: 212 S19 E60 23CADA1 **Well Log #:** 59929 **Status:** Active **Well Name:** **Max Pumpage Allowed (AF):** 2.00

Qtr Qtr Sec Twn Range: NE SW 23 19S 60E **Parcel APN:** 125-23-302-023 **County:** CLARK **Total Pumped for Year 2022 (AF):** 3.74

Customer: BROOKSHIRE, G LEE & JANEL **Pumpage ID:** 4931 **Active:** True **PumpageID Replaced by:**

Permit #	Duty Bal. (AF)	TCD (AF)	Status	Use	Source	Sup. Group #
79635	2.00		CER	DOM	UG	

Year	Crop	Irr. Method	Acres	Method	Pumpage (AF)
2022				METER	3.74

Site Name: 212 S19 E60 23CBCA1 **Well Log #:** 86916 **Status:** Active **Well Name:** **Max Pumpage Allowed (AF):** 5.20

Qtr Qtr Sec Twn Range: NW SW 23 19S 60E **Parcel APN:** 125-23-301-012 **County:** CLARK **Total Pumped for Year 2022 (AF):** 0.01

Customer: DIAMOND H LAND COMPANY LLC **Pumpage ID:** 8540 **Active:** True **PumpageID Replaced by:**

Permit #	Duty Bal. (AF)	TCD (AF)	Status	Use	Source	Sup. Group #
84129	5.20		PER	QM	UG	

Year	Crop	Irr. Method	Acres	Method	Pumpage (AF)
2022				METER	0.01

Site Name: 212 S19 E60 23DACD1 **Well Log #:** 68432 **Status:** Active **Well Name:** **Max Pumpage Allowed (AF):** 65.09

Qtr Qtr Sec Twn Range: NE SE 23 19S 60E **Parcel APN:** 125-23-703-005 **County:** CLARK **Total Pumped for Year 2022 (AF):** 70.14

TCD of Supplemental Group **2303** **(AF):** 65.09 **Total Pumpage of all Pumpage IDs in Supplemental Group for Year 2022 (AF):** 70.14

Customer: DESERT LAWN INC **Pumpage ID:** 2234 **Active:** True **PumpageID Replaced by:**

Permit #	Duty Bal. (AF)	TCD (AF)	Status	Use	Source	Sup. Group #
63003	50.00	65.09	CER	OTH	UG	2303
77060	15.09	65.09	CER	COM	UG	2303

Year	Crop	Irr. Method	Acres	Method	Pumpage (AF)
2022				METER	70.14

Site Name: 212 S19 E60 23DBAD1 **Well Log #:** 75868 **Status:** **Well Name:** **Max Pumpage Allowed (AF):** 1.00

Qtr Qtr Sec Twn Range: NW SE 23 19S 60E **Parcel APN:** 125-23-702-004 **County:** CLARK **Total Pumped for Year 2022 (AF):** 2.95

Customer: F D S T 01 2005 LLC **Pumpage ID:** 5626 **Active:** True **PumpageID Replaced by:**

Permit #	Duty Bal. (AF)	TCD (AF)	Status	Use	Source	Sup. Group #
85276	1.00		PER	QM	UG	

Year	Crop	Irr. Method	Acres	Method	Pumpage (AF)
2022				METER	2.95

Site Name: 212 S19 E60 23DBBD1 **Well Log #:** 49543 **Status:** Active **Well Name:** **Max Pumpage Allowed (AF):** 6.36

Qtr Qtr Sec Twn Range: NW SE 23 19S 60E **Parcel APN:** 125-23-701-013 **County:** CLARK **Total Pumped for Year 2022 (AF):** 8.37

TCD of Supplemental Group **2322** **(AF):** 6.36 **Total Pumpage of all Pumpage IDs in Supplemental Group for Year 2022 (AF):** 8.37

Customer: WALKER, JAY DEE & SANDRA D **Pumpage ID:** 1032 **Active:** True **PumpageID Replaced by:**

Permit #	Duty Bal. (AF)	TCD (AF)	Status	Use	Source	Sup. Group #	Year	Crop	Irr. Method	Acres	Method	Pumpage (AF)
56123	4.36	6.36	RVP	QM	UG	2322	2022				METER	8.37
82803	2.00	6.36	CER	QM	UG	2322						

Site Name: 212 S19 E60 23DCAAC1 **Well Log #:** 122981 **Status:** Active **Well Name:** **Max Pumpage Allowed (AF):** 4.60

Qtr Qtr Sec Twn Range: NE SW 23 19S 60E **Parcel APN:** 125-23-302-024 **County:** CLARK **Total Pumped for Year 2022 (AF):** 5.63

TCD of Supplemental Group 2528 (AF): 9.60 **Total Pumpage of all Pumpage IDs in Supplemental Group for Year 2022 (AF):** 7.96

Customer: CHESNOFF FAMILY TRUST **Pumpage ID:** 4038 **Active:** True **PumpageID Replaced by:**

Permit #	Duty Bal. (AF)	TCD (AF)	Status	Use	Source	Sup. Group #	Year	Crop	Irr. Method	Acres	Method	Pumpage (AF)
84185	4.60	9.60	CER	QM	UG	2528	2022				METER	5.63
89647	5.00	9.60	PER	QM	UG	2528						

Site Name: 212 S19 E60 24ACDB1 **Well Log #:** 42262 **Status:** Active **Well Name:** **Max Pumpage Allowed (AF):** 4.48

Qtr Qtr Sec Twn Range: SW NE 24 19S 60E **Parcel APN:** 125-24-602-007 **County:** CLARK **Total Pumped for Year 2022 (AF):** 4.48

Customer: SCOTT, ROBERT M & ARLENE M **Pumpage ID:** 8189 **Active:** False **PumpageID Replaced by:** 11635

Remarks: 2022=Duty **Meter Category:**

Permit #	Duty Bal. (AF)	TCD (AF)	Status	Use	Source	Sup. Group #	Year	Crop	Irr. Method	Acres	Method	Pumpage (AF)
54562	4.48		RVP	QM	UG		2022				ESTIMATED	4.48

Site Name: 212 S19 E60 24ACDC1 **Well Log #:** 50510 **Status:** **Well Name:** **Max Pumpage Allowed (AF):** 4.48

Qtr Qtr Sec Twn Range: SW NE 24 19S 60E **Parcel APN:** 125-24-602-014 **County:** CLARK **Total Pumped for Year 2022 (AF):** 2.85

Customer: KEYSER, MARK A & LORI **Pumpage ID:** 925 **Active:** True **PumpageID Replaced by:**

Permit #	Duty Bal. (AF)	TCD (AF)	Status	Use	Source	Sup. Group #	Year	Crop	Irr. Method	Acres	Method	Pumpage (AF)
55124	4.48		RVP	QM	UG		2022				METER	2.85

Site Name: 212 S19 E60 24ADBB1 **Well Log #:** 24372 **Status:** **Well Name:** **Max Pumpage Allowed (AF):** 3.36

Qtr Qtr Sec Twn Range: SE NE 24 19S 60E **Parcel APN:** 125-24-603-001 **County:** CLARK **Total Pumped for Year 2022 (AF):** 3.51

Customer: SHELTON, RUSSELL & KIMBERLY **Pumpage ID:** 1622 **Active:** True **PumpageID Replaced by:**

Permit #	Duty Bal. (AF)	TCD (AF)	Status	Use	Source	Sup. Group #	Year	Crop	Irr. Method	Acres	Method	Pumpage (AF)
36657	4.48		CAN	QM	UG		2022				METER	3.51
59749	3.38		CAN	QM	UG							
67747	3.36		RVP	QM	UG							

Site Name: 212 S19 E60 24BAAC1 **Well Log #:** 23957 **Status:** **Well Name:** **Max Pumpage Allowed (AF):** 3.36

Qtr Qtr Sec Twn Range: NE NW 24 19S 60E **Parcel APN:** 125-24-103-004 **County:** CLARK **Total Pumped for Year 2022 (AF):** 3.54

Customer: LOCKHART, WILLIAM A **Pumpage ID:** 8513 **Active:** False **PumpageID Replaced by:** 10457

Permit #	Duty Bal. (AF)	TCD (AF)	Status	Use	Source	Sup. Group #
42906	0.00		CAN	QM	UG	
59106	0.00		DEN	QM	UG	
59269	3.36		RVP	QM	UG	

Year	Crop	Irr. Method	Acres	Method	Pumpage (AF)
2022				METER	3.54

Site Name: 212 S19 E60 24BDAA1 **Well Log #:** 57910 **Status:** **Well Name:** **Max Pumpage Allowed (AF):** 3.36

Qtr Qtr Sec Twn Range: SE NW 24 19S 60E **Parcel APN:** 125-24-203-003 **County:** CLARK **Total Pumped for Year 2022 (AF):** 3.78

Customer: LAUB, KENNETH C & KATHY D **Pumpage ID:** 10043 **Active:** True **PumpageID Replaced by:**

Permit #	Duty Bal. (AF)	TCD (AF)	Status	Use	Source	Sup. Group #
48072	3.36		RVP	QM	UG	

Year	Crop	Irr. Method	Acres	Method	Pumpage (AF)
2022				METER	3.78

Site Name: 212 S19 E60 24BDAC1 **Well Log #:** 24437 **Status:** Active **Well Name:** **Max Pumpage Allowed (AF):** 4.48

Qtr Qtr Sec Twn Range: SE NW 24 19S 60E **Parcel APN:** 125-24-203-009 **County:** CLARK **Total Pumped for Year 2022 (AF):** 4.01

Customer: HADDOCK, DAVID N & DONNA J **Pumpage ID:** 413 **Active:** True **PumpageID Replaced by:**

Permit #	Duty Bal. (AF)	TCD (AF)	Status	Use	Source	Sup. Group #
46160	4.48		RVP	QM	UG	

Year	Crop	Irr. Method	Acres	Method	Pumpage (AF)
2022				METER	4.01

Site Name: 212 S19 E60 24BDBD1 **Well Log #:** 24437 **Status:** **Well Name:** **Max Pumpage Allowed (AF):** 3.36

Qtr Qtr Sec Twn Range: SE NW 24 19S 60E **Parcel APN:** 125-24-202-007 **County:** CLARK **Total Pumped for Year 2022 (AF):** 2.01

Customer: HADDOCK, DAVID N **Pumpage ID:** 261 **Active:** True **PumpageID Replaced by:**

Permit #	Duty Bal. (AF)	TCD (AF)	Status	Use	Source	Sup. Group #
34563	3.36		RVP	QM	UG	

Year	Crop	Irr. Method	Acres	Method	Pumpage (AF)
2022				METER	2.01

Site Name: 212 S19 E60 24BDCD1 **Well Log #:** 35325 **Status:** **Well Name:** **Max Pumpage Allowed (AF):** 3.36

Qtr Qtr Sec Twn Range: SE NW 24 19S 60E **Parcel APN:** 125-24-202-015 **County:** CLARK **Total Pumped for Year 2022 (AF):** 2.75

Customer: ROSE, CLINTON J & DANA S **Pumpage ID**: 667 **Active**: True **PumpageID Replaced by**:

Permit #	Duty Bal. (AF)	TCD (AF)	Status	Use	Source	Sup. Group #	Year	Crop	Irr. Method	Acres	Method	Pumpage (AF)
52121	3.36		RVP	QM	UG		2022				METER	2.75

Site Name: 212 S19 E60 24BDDA1 **Well Log #**: 46326 **Status**: **Well Name**: **Max Pumpage Allowed (AF)**: 4.48

Qtr Qtr Sec Twn Range: SE NW 24 19S 60E **Parcel APN**: 125-24-203-018 **County**: CLARK **Total Pumped for Year 2022 (AF)**: 2.38

Customer: EGBERT, ROBERT R **Pumpage ID**: 1149 **Active**: True **PumpageID Replaced by**:

Permit #	Duty Bal. (AF)	TCD (AF)	Status	Use	Source	Sup. Group #	Year	Crop	Irr. Method	Acres	Method	Pumpage (AF)
57331	4.48		RVP	QM	UG		2022				METER	2.38

Site Name: 212 S19 E60 24BDDB1 **Well Log #**: 45466 **Status**: **Well Name**: **Max Pumpage Allowed (AF)**: 4.48

Qtr Qtr Sec Twn Range: SE NW 24 19S 60E **Parcel APN**: 125-24-203-013 **County**: CLARK **Total Pumped for Year 2022 (AF)**: 3.47

Customer: EGBERT, ROBERT R **Pumpage ID**: 1148 **Active**: True **PumpageID Replaced by**:

Permit #	Duty Bal. (AF)	TCD (AF)	Status	Use	Source	Sup. Group #	Year	Crop	Irr. Method	Acres	Method	Pumpage (AF)
57330	4.48		RVP	QM	UG		2022				METER	3.47

Site Name: 212 S19 E60 24BDDC1 **Well Log #**: 60001 **Status**: No Active Pe **Well Name**: **Max Pumpage Allowed (AF)**: 0.00

Qtr Qtr Sec Twn Range: SE NW 24 19S 60E **Parcel APN**: 125-24-203-022 **County**: CLARK **Total Pumped for Year 2022 (AF)**: 3.37

Customer: BAGSHAW, REBECCA **Pumpage ID**: 2892 **Active**: True **PumpageID Replaced by**:

Permit #	Duty Bal. (AF)	TCD (AF)	Status	Use	Source	Sup. Group #	Year	Crop	Irr. Method	Acres	Method	Pumpage (AF)
48066	7.83		CAN	QM	UG		2022				METER	0.55
84817	3.36		WDR	QM	UG							
87074	3.36		CAN	QM	UG							

Customer: BAGSHAW, REBECCA **Pumpage ID**: 2891 **Active**: True **PumpageID Replaced by**:

Permit #	Duty Bal. (AF)	TCD (AF)	Status	Use	Source	Sup. Group #	Year	Crop	Irr. Method	Acres	Method	Pumpage (AF)
48066	7.83		CAN	QM	UG		2022				METER	2.07
84817	3.36		WDR	QM	UG							
87074	3.36		CAN	QM	UG							

Customer: BAGSHAW, REBECCA **Pumpage ID**: 2890 **Active**: True **PumpageID Replaced by**:

Permit #	Duty Bal. (AF)	TCD (AF)	Status	Use	Source	Sup. Group #	Year	Crop	Irr. Method	Acres	Method	Pumpage (AF)
48066	7.83		CAN	QM	UG		2022				METER	0.75
84817	3.36		WDR	QM	UG							
87074	3.36		CAN	QM	UG							

Site Name: 212 S19 E60 24CACC1 **Well Log #:** 28790 **Status:** **Well Name:** **Max Pumpage Allowed (AF):** 4.48

Qtr Qtr Sec Twn Range: NE SW 24 19S 60E **Parcel APN:** 125-24-304-001 **County:** CLARK **Total Pumped for Year 2022 (AF):** 2.79

Customer: WOLF, MICHELE & SHERRY **Pumpage ID:** 614 **Active:** True **PumpageID Replaced by:**

Permit #	Duty Bal. (AF)	TCD (AF)	Status	Use	Source	Sup. Group #
51111	4.48		RVP	QM	UG	

Year	Crop	Irr. Method	Acres	Method	Pumpage (AF)
2022				METER	2.79

Site Name: 212 S19 E60 24CADD1 **Well Log #:** 27043 **Status:** **Well Name:** **Max Pumpage Allowed (AF):** 4.48

Qtr Qtr Sec Twn Range: NE SW 24 19S 60E **Parcel APN:** 125-24-304-009 **County:** CLARK **Total Pumped for Year 2022 (AF):** 1.78

Customer: ANO BRADLEY WELL ASSOCIATION **Pumpage ID:** 1543 **Active:** False **PumpageID Replaced by:**

Remarks: 2022=2019 **Meter Category:**

Permit #	Duty Bal. (AF)	TCD (AF)	Status	Use	Source	Sup. Group #
48975	4.48		CAN	QM	UG	
65326	4.48		RVP	QM	UG	

Year	Crop	Irr. Method	Acres	Method	Pumpage (AF)
2022				ESTIMATED	1.78

Site Name: 212 S19 E60 24CBBB1 **Well Log #:** 33952 **Status:** **Well Name:** **Max Pumpage Allowed (AF):** 2.24

Qtr Qtr Sec Twn Range: NW SW 24 19S 60E **Parcel APN:** 125-24-301-002 **County:** CLARK **Total Pumped for Year 2022 (AF):** 1.38

Customer: COOK, DENNIS & BARBARA & HENDRIX, MICHAEL & GRACE **Pumpage ID:** 1528 **Active:** True **PumpageID Replaced by:**

Permit #	Duty Bal. (AF)	TCD (AF)	Status	Use	Source	Sup. Group #
54704	2.24		CAN	QM	UG	
64130	0.00		WDR	QM	UG	
65195	2.24		RVP	QM	UG	

Year	Crop	Irr. Method	Acres	Method	Pumpage (AF)
2022				METER	1.38

Site Name: 212 S19 E60 24CBCA1 **Well Log #:** 32486 **Status:** **Well Name:** **Max Pumpage Allowed (AF):** 2.24

Qtr Qtr Sec Twn Range: NW SW 24 19S 60E **Parcel APN:** 125-24-302-017 **County:** CLARK **Total Pumped for Year 2022 (AF):** 3.50

Customer: DELEON, ALAN P & TALLEY, DOUGLAS L & KRISTEN B **Pumpage ID:** 2886 **Active:** True **PumpageID Replaced by:**

Permit #	Duty Bal. (AF)	TCD (AF)	Status	Use	Source	Sup. Group #
45297	0.00		CAN	QM	UG	
50634	2.24		RVP	QM	UG	

Year	Crop	Irr. Method	Acres	Method	Pumpage (AF)
2022				METER	1.00

Customer: DELEON, ALAN P & TALLEY, DOUGLAS L & KRISTEN B **Pumpage ID:** 2884 **Active:** True **PumpageID Replaced by:**

Permit #	Duty Bal. (AF)	TCD (AF)	Status	Use	Source	Sup. Group #
45297	0.00		CAN	QM	UG	
50634	2.24		RVP	QM	UG	

Year	Crop	Irr. Method	Acres	Method	Pumpage (AF)
2022				METER	2.50

Site Name: 212 S19 E60 24CDBB1 **Well Log #:** 55115 **Status:** **Well Name:** **Max Pumpage Allowed (AF):** 2.24

Qtr Qtr Sec Twn Range: SE SW 24 19S 60E **Parcel APN:** 125-24-402-001 **County:** CLARK **Total Pumped for Year 2022 (AF):** 2.00

Customer: WILLIAMS, EARL & MARY **Pumpage ID:** 1882 **Active:** True **PumpageID Replaced by:**

Permit #	Duty Bal. (AF)	TCD (AF)	Status	Use	Source	Sup. Group #
56166	3.36		CAN	QM	UG	
74690	2.24		RVP	QM	UG	
76991	0.00		WDR	QM	UG	

Year	Crop	Irr. Method	Acres	Method	Pumpage (AF)
2022				METER	2.00

Site Name: 212 S19 E60 24CDBC1 **Well Log #:** 46327 **Status:** **Well Name:** **Max Pumpage Allowed (AF):** 3.36

Qtr Qtr Sec Twn Range: SE SW 24 19S 60E **Parcel APN:** 125-24-402-007 **County:** CLARK **Total Pumped for Year 2022 (AF):** 0.00

Customer: LAVIN, MICHAEL & FRANCINE **Pumpage ID:** 1621 **Active:** True **PumpageID Replaced by:**

Permit #	Duty Bal. (AF)	TCD (AF)	Status	Use	Source	Sup. Group #
56778	4.48		CAN	QM	UG	
67731	3.36		RVP	QM	UG	

Year	Crop	Irr. Method	Acres	Method	Pumpage (AF)
2022				METER	0.00

Site Name: 212 S19 E60 24CDBD1 **Well Log #:** 59978 **Status:** Active **Well Name:** **Max Pumpage Allowed (AF):** 4.48

Qtr Qtr Sec Twn Range: SE SW 24 19S 60E **Parcel APN:** 125-24-402-011 **County:** CLARK **Total Pumped for Year 2022 (AF):** 3.72

Customer: EGBERT, ROBERT R **Pumpage ID:** 4657 **Active:** True **PumpageID Replaced by:**

Permit #	Duty Bal. (AF)	TCD (AF)	Status	Use	Source	Sup. Group #
56468	4.48		CAN	QM	UG	
65187	4.48		RVP	QM	UG	

Year	Crop	Irr. Method	Acres	Method	Pumpage (AF)
2022				METER	3.72

Site Name: 212 S19 E60 25CBCD1 **Well Log #:** 43279 **Status:** **Well Name:** **Max Pumpage Allowed (AF):** 2.24

Qtr Qtr Sec Twn Range: NW SW 25 19S 60E **Parcel APN:** 125-25-313-016 **County:** CLARK **Total Pumped for Year 2022 (AF):** 3.72

Customer: ELIASON, KARI D & METZ, PASCAL R & TRACY, BOYD **Pumpage ID:** 1029 **Active:** True **PumpageID Replaced by:**

Permit #	Duty Bal. (AF)	TCD (AF)	Status	Use	Source	Sup. Group #
56119	2.24		RVP	QM	UG	

Year	Crop	Irr. Method	Acres	Method	Pumpage (AF)
2022				METER	3.72

Site Name: 212 S19 E60 26ACCC1 **Well Log #:** 55117 **Status:** **Well Name:** **Max Pumpage Allowed (AF):** 2.24

Qtr Qtr Sec Twn Range: SW NE 26 19S 60E **Parcel APN:** 125-26-603-010 **County:** CLARK **Total Pumped for Year 2022 (AF):** 2.75

Customer: ARMSTRONG, WESLEY NEAL & P L & LARSON, H W & J S **Pumpage ID:** 1078 **Active:** True **PumpageID Replaced by:**

Permit #	Duty Bal. (AF)	TCD (AF)	Status	Use	Source	Sup. Group #
56538	2.24		RVP	QM	UG	

Year	Crop	Irr. Method	Acres	Method	Pumpage (AF)
2022				METER	2.75

Site Name: 212 S19 E60 26ACDB1 **Well Log #:** 23015 **Status:** **Well Name:** **Max Pumpage Allowed (AF):** 2.24

Qtr Qtr Sec Twn Range: SW NE 26 19S 60E **Parcel APN:** 125-26-603-013 **County:** CLARK **Total Pumped for Year 2022 (AF):** 1.28

Customer: KNELL, LEO W **Pumpage ID:** 2873 **Active:** True **PumpageID Replaced by:**

Permit #	Duty Bal. (AF)	TCD (AF)	Status	Use	Source	Sup. Group #	Year	Crop	Irr. Method	Acres	Method	Pumpage (AF)
43352	2.24		RVP	QM	UG		2022				METER	0.88

Customer: KNELL, LEO W **Pumpage ID:** 2872 **Active:** True **PumpageID Replaced by:**

Permit #	Duty Bal. (AF)	TCD (AF)	Status	Use	Source	Sup. Group #	Year	Crop	Irr. Method	Acres	Method	Pumpage (AF)
43352	2.24		RVP	QM	UG		2022				METER	0.41

Site Name: 212 S19 E60 26ACDD1 **Well Log #:** 27045 **Status:** **Well Name:** **Max Pumpage Allowed (AF):** 3.36

Qtr Qtr Sec Twn Range: SW NE 26 19S 60E **Parcel APN:** 125-26-603-015 **County:** CLARK **Total Pumped for Year 2022 (AF):** 1.33

Customer: SANSOM, DOYLE **Pumpage ID:** 2871 **Active:** True **PumpageID Replaced by:**

Permit #	Duty Bal. (AF)	TCD (AF)	Status	Use	Source	Sup. Group #	Year	Crop	Irr. Method	Acres	Method	Pumpage (AF)
49715	3.36		RVP	QM	UG		2022				METER	0.33

Customer: SANSOM, DOYLE **Pumpage ID:** 2870 **Active:** True **PumpageID Replaced by:**

Permit #	Duty Bal. (AF)	TCD (AF)	Status	Use	Source	Sup. Group #	Year	Crop	Irr. Method	Acres	Method	Pumpage (AF)
49715	3.36		RVP	QM	UG		2022				METER	1.00

Site Name: 212 S19 E60 26ADCB1 **Well Log #:** 28591 **Status:** **Well Name:** **Max Pumpage Allowed (AF):** 4.48

Qtr Qtr Sec Twn Range: SE NE 26 19S 60E **Parcel APN:** 125-26-604-003 **County:** CLARK **Total Pumped for Year 2022 (AF):** 4.42

Customer: STUCKI, DALE, G **Pumpage ID:** 1085 **Active:** True **PumpageID Replaced by:**

Permit #	Duty Bal. (AF)	TCD (AF)	Status	Use	Source	Sup. Group #	Year	Crop	Irr. Method	Acres	Method	Pumpage (AF)
49787	4.48		CAN	QM	UG		2022				METER	4.42
56603	4.48		RVP	QM	UG							

Site Name: 212 S19 E60 26ADCC1 **Well Log #:** 28791 **Status:** **Well Name:** **Max Pumpage Allowed (AF):** 2.24

Qtr Qtr Sec Twn Range: SE NE 26 19S 60E **Parcel APN:** 125-26-604-008 **County:** CLARK **Total Pumped for Year 2022 (AF):** 1.76

Customer: BROWN, GREANEY & TERRY **Pumpage ID:** 1535 **Active:** True **PumpageID Replaced by:**

Permit #	Duty Bal. (AF)	TCD (AF)	Status	Use	Source	Sup. Group #	Year	Crop	Irr. Method	Acres	Method	Pumpage (AF)
48405	3.35		CAN	QM	UG		2022				METER	1.76
65293	2.24		RVP	QM	UG							

Site Name: 212 S19 E60 26BCBA1 **Well Log #:** 24549 **Status:** **Well Name:** **Max Pumpage Allowed (AF):** 2.24

Qtr Qtr Sec Twn Range: SW NW 26 19S 60E **Parcel APN:** 125-26-201-003 **County:** CLARK **Total Pumped for Year 2022 (AF):** 0.82

Customer: ECK, FRANKLIN T & WOJTOWICZ, STANLEY P & VALERIE G **Pumpage ID:** 368 **Active:** True **PumpageID Replaced by:**

Permit #	Duty Bal. (AF)	TCD (AF)	Status	Use	Source	Sup. Group #	Year	Crop	Irr. Method	Acres	Method	Pumpage (AF)
43617	2.24		RVP	QM	UG		2022				METER	0.82
68253	0.00		ABR	QM	UG							

Site Name: 212 S19 E60 26BCCA1 **Well Log #:** 27976 **Status:** Active **Well Name:** **Max Pumpage Allowed (AF):** 2.24

Qtr Qtr Sec Twn Range: SW NW 26 19S 60E **Parcel APN:** 125-26-201-011 **County:** CLARK **Total Pumped for Year 2022 (AF):** 2.53

Customer: FAIRCHILD, JOSEPH JEROME & JEAN CHERYL **Pumpage ID:** 369 **Active:** True **PumpageID Replaced by:**

Permit #	Duty Bal. (AF)	TCD (AF)	Status	Use	Source	Sup. Group #	Year	Crop	Irr. Method	Acres	Method	Pumpage (AF)
43618	2.24		RVP	QM	UG		2022				METER	2.53
63186	0.00		ABR	QM	UG							
80543	2.00		WDR	QM	UG							

Site Name: 212 S19 E60 26BCCB1 **Well Log #:** 35345 **Status:** **Well Name:** **Max Pumpage Allowed (AF):** 11.20

Qtr Qtr Sec Twn Range: SW NW 26 19S 60E **Parcel APN:** 125-26-201-009 **County:** CLARK **Total Pumped for Year 2022 (AF):** 12.69

Customer: FAIRCHILD, JERRY **Pumpage ID:** 820 **Active:** True **PumpageID Replaced by:**

Permit #	Duty Bal. (AF)	TCD (AF)	Status	Use	Source	Sup. Group #	Year	Crop	Irr. Method	Acres	Method	Pumpage (AF)
54364	11.20		RVP	QM	UG		2022				METER	12.69
63187	0.00		ABR	QM	UG							

Site Name: 212 S19 E60 26BDDD1 **Well Log #:** 33774 **Status:** **Well Name:** **Max Pumpage Allowed (AF):** 3.36

Qtr Qtr Sec Twn Range: SE NW 26 19S 60E **Parcel APN:** 125-26-204-004 **County:** CLARK **Total Pumped for Year 2022 (AF):** 3.82

TCD of Supplemental Group 2729 (AF): 3.36 **Total Pumpage of all Pumpage IDs in Supplemental Group for Year 2022 (AF):** 3.82

Customer: SEARCY, CHARLES W **Pumpage ID:** 610 **Active:** True **PumpageID Replaced by:**

Remarks: 2022=2021 **Meter Category:**

Permit #	Duty Bal. (AF)	TCD (AF)	Status	Use	Source	Sup. Group #	Year	Crop	Irr. Method	Acres	Method	Pumpage (AF)
51095	2.24	3.36	RVP	QM	UG	2729	2022				ESTIMATED	3.82
57283	1.12	3.36	RVP	QM	UG	2729						

Site Name: 212 S19 E60 26CABB1 **Well Log #:** 51398 **Status:** **Well Name:** **Max Pumpage Allowed (AF):** 3.36

Qtr Qtr Sec Twn Range: NE SW 26 19S 60E **Parcel APN:** 125-26-302-019 **County:** CLARK **Total Pumped for Year 2022 (AF):** 3.20

Customer: ROTHWELL, DARCY **Pumpage ID:** 3981 **Active:** True **PumpageID Replaced by:**

Permit #	Duty Bal. (AF)	TCD (AF)	Status	Use	Source	Sup. Group #	Year	Crop	Irr. Method	Acres	Method	Pumpage (AF)
56684	3.36		RVP	QM	UG		2022				METER	3.20

Site Name: 212 S19 E60 26CACB1 **Well Log #:** 43443 **Status:** **Well Name:** **Max Pumpage Allowed (AF):** 3.36

Qtr Qtr Sec Twn Range: NE SW 26 19S 60E **Parcel APN:** 125-26-302-008 **County:** CLARK **Total Pumped for Year 2022 (AF):** 1.00

Customer: BROWNLEE, E & P & W & HUGHES, H & S & RODRIGUEZ, J **Pumpage ID:** 6532 **Active:** True **PumpageID Replaced by:**

Permit #	Duty Bal. (AF)	TCD (AF)	Status	Use	Source	Sup. Group #	Year	Crop	Irr. Method	Acres	Method	Pumpage (AF)
57002	3.36		RVP	QM	UG		2022				METER	1.00

Site Name: 212 S19 E60 26CACC1 **Well Log #:** 23596 **Status:** **Well Name:** **Max Pumpage Allowed (AF):** 3.36

Qtr Qtr Sec Twn Range: NE SW 26 19S 60E **Parcel APN:** 125-26-302-012 **County:** CLARK **Total Pumped for Year 2022 (AF):** 0.88

Customer: LORENZO, DANIEL M & GRACE A **Pumpage ID:** 2893 **Active:** True **PumpageID Replaced by:**

Permit #	Duty Bal. (AF)	TCD (AF)	Status	Use	Source	Sup. Group #	Year	Crop	Irr. Method	Acres	Method	Pumpage (AF)
43549	3.36		RVP	QM	UG		2022				METER	0.88

Site Name: 212 S19 E60 26CADC1 **Well Log #:** 83158 **Status:** **Well Name:** **Max Pumpage Allowed (AF):** 2.24

Qtr Qtr Sec Twn Range: NE SW 26 19S 60E **Parcel APN:** 125-26-303-013 **County:** CLARK **Total Pumped for Year 2022 (AF):** 2.25

Customer: ADAMS, JUDITH A & LEWIS, S S H & DOROTHY A **Pumpage ID:** 8186 **Active:** True **PumpageID Replaced by:**

Permit #	Duty Bal. (AF)	TCD (AF)	Status	Use	Source	Sup. Group #	Year	Crop	Irr. Method	Acres	Method	Pumpage (AF)
42414	2.24		RVP	QM	UG		2022				METER	2.25

Site Name: 212 S19 E60 26CCAC1 **Well Log #:** 28590 **Status:** Active **Well Name:** **Max Pumpage Allowed (AF):** 2.00

Qtr Qtr Sec Twn Range: SW SW 26 19S 60E **Parcel APN:** 125-26-402-004 **County:** CLARK **Total Pumped for Year 2022 (AF):** 3.63

Customer: LUKEY`S FAMILY TRUST **Pumpage ID:** 3978 **Active:** True **PumpageID Replaced by:**

Permit #	Duty Bal. (AF)	TCD (AF)	Status	Use	Source	Sup. Group #	Year	Crop	Irr. Method	Acres	Method	Pumpage (AF)
73414	2.00		CER	QM	UG		2022				METER	3.63

Site Name: 212 S19 E60 26CCCB1 **Well Log #:** 14571 **Status:** **Well Name:** **Max Pumpage Allowed (AF):** 13.81

Qtr Qtr Sec Twn Range: SW SW 26 19S 60E **Parcel APN:** 125-26-410-005 **County:** CLARK **Total Pumped for Year 2022 (AF):** 8.10

Customer: RAINBOW GARDENS WATER ASSOCIATION **Pumpage ID:** 200 **Active:** True **PumpageID Replaced by:**

Remarks: 2022=2018 **Meter Category:**

Permit #	Duty Bal. (AF)	TCD (AF)	Status	Use	Source	Sup. Group #
27280	13.81		RVP	QM	UG	

Year	Crop	Irr. Method	Acres	Method	Pumpage (AF)
2022				ESTIMATED	8.10

Site Name: 212 S19 E60 26CCDC1 **Well Log #:** 30191 **Status:** **Well Name:** **Max Pumpage Allowed (AF):** 4.36

Qtr Qtr Sec Twn Range: SW SW 26 19S 60E **Parcel APN:** 125-26-402-014 **County:** CLARK **Total Pumped for Year 2022 (AF):** 6.25

Customer: GILMORE WATER CO **Pumpage ID:** 6530 **Active:** True **PumpageID Replaced by:**

Permit #	Duty Bal. (AF)	TCD (AF)	Status	Use	Source	Sup. Group #
56564	4.36		CAN	QM	UG	
61671	4.36		RVP	QM	UG	

Year	Crop	Irr. Method	Acres	Method	Pumpage (AF)
2022				METER	6.25

Site Name: 212 S19 E60 26CDAA1 **Well Log #:** 18630 **Status:** Active **Well Name:** **Max Pumpage Allowed (AF):** 4.48

Qtr Qtr Sec Twn Range: SE SW 26 19S 60E **Parcel APN:** 125-26-403-012 **County:** CLARK **Total Pumped for Year 2022 (AF):** 6.07

Customer: BESSENT, ARVID L & LOIS LYNN **Pumpage ID:** 260 **Active:** True **PumpageID Replaced by:**

Permit #	Duty Bal. (AF)	TCD (AF)	Status	Use	Source	Sup. Group #
34426	4.48		RVP	QM	UG	

Year	Crop	Irr. Method	Acres	Method	Pumpage (AF)
2022				METER	6.07

Site Name: 212 S19 E60 26CDBA1 **Well Log #:** 23012 **Status:** **Well Name:** **Max Pumpage Allowed (AF):** 4.48

Qtr Qtr Sec Twn Range: SE SW 26 19S 60E **Parcel APN:** 125-26-403-006 **County:** CLARK **Total Pumped for Year 2022 (AF):** 4.76

Customer: HUGHES, KEITH L & REDDITT, S & G & VIGNA, J & M **Pumpage ID:** 313 **Active:** True **PumpageID Replaced by:**

Permit #	Duty Bal. (AF)	TCD (AF)	Status	Use	Source	Sup. Group #
38535	4.48		RVP	QM	UG	

Year	Crop	Irr. Method	Acres	Method	Pumpage (AF)
2022				METER	4.76

Site Name: 212 S19 E60 26CDBA2 **Well Log #:** 33954 **Status:** **Well Name:** **Max Pumpage Allowed (AF):** 2.24

Qtr Qtr Sec Twn Range: SE SW 26 19S 60E **Parcel APN:** 125-26-403-004 **County:** CLARK **Total Pumped for Year 2022 (AF):** 2.39

Customer: ELCAMPO GRANDE WELL FUND **Pumpage ID:** 1466 **Active:** True **PumpageID Replaced by:**

Permit #	Duty Bal. (AF)	TCD (AF)	Status	Use	Source	Sup. Group #	Year	Crop	Irr. Method	Acres	Method	Pumpage (AF)
54456	4.48		CAN	QM	UG		2022				METER	2.39
64414	2.24		RVP	QM	UG							

Site Name: 212 S19 E60 26CDDB1 **Well Log #:** 20193 **Status:** **Well Name:** **Max Pumpage Allowed (AF):** 16.82

Qtr Qtr Sec Twn Range: SE SW 26 19S 60E **Parcel APN:** 125-26-403-018 **County:** CLARK **Total Pumped for Year 2022 (AF):** 23.82

Customer: ALISHIA CIRCLE WATER USERS ASSOCIATION **Pumpage ID:** 8185 **Active:** True **PumpageID Replaced by:**

Permit #	Duty Bal. (AF)	TCD (AF)	Status	Use	Source	Sup. Group #	Year	Crop	Irr. Method	Acres	Method	Pumpage (AF)
36107	16.82		RVP	QM	UG		2022				METER	23.82

Site Name: 212 S19 E60 26DABB1 **Well Log #:** 41321 **Status:** **Well Name:** **Max Pumpage Allowed (AF):** 8.96

Qtr Qtr Sec Twn Range: NE SE 26 19S 60E **Parcel APN:** 125-26-703-001 **County:** CLARK **Total Pumped for Year 2022 (AF):** 6.50

Customer: SHAPIRO, RAYMOND J & BARBARA **Pumpage ID:** 778 **Active:** True **PumpageID Replaced by:**

Permit #	Duty Bal. (AF)	TCD (AF)	Status	Use	Source	Sup. Group #	Year	Crop	Irr. Method	Acres	Method	Pumpage (AF)
53842	8.96		RVP	QM	UG		2022				METER	6.50

Site Name: 212 S19 E60 26DABC1 **Well Log #:** 41322 **Status:** Active **Well Name:** TROPICAL ESTATES SOUTH **Max Pumpage Allowed (AF):** 8.96

Qtr Qtr Sec Twn Range: NE SE 26 19S 60E **Parcel APN:** 125-26-703-013 **County:** CLARK **Total Pumped for Year 2022 (AF):** 8.96

Customer: SHAPIRO, RAYMOND J & BARBARA **Pumpage ID:** 10132 **Active:** True **PumpageID Replaced by:**

Remarks: 2022=Duty **Meter Category:**

Permit #	Duty Bal. (AF)	TCD (AF)	Status	Use	Source	Sup. Group #	Year	Crop	Irr. Method	Acres	Method	Pumpage (AF)
53843	8.96		RVP	QM	UG		2022				ESTIMATED	8.96

Site Name: 212 S19 E60 26DACB1 **Well Log #:** 28232 **Status:** Active **Well Name:** **Max Pumpage Allowed (AF):** 3.24

Qtr Qtr Sec Twn Range: NE SE 26 19S 60E **Parcel APN:** 125-26-706-002 **County:** CLARK **Total Pumped for Year 2022 (AF):** 3.38

Customer: PRATER, GARY & JANA **Pumpage ID:** 1881 **Active:** True **PumpageID Replaced by:**

Permit #	Duty Bal. (AF)	TCD (AF)	Status	Use	Source	Sup. Group #	Year	Crop	Irr. Method	Acres	Method	Pumpage (AF)
50583	2.24		CAN	QM	UG		2022				METER	3.38

TCD of Supplemental Group 2855 (AF): 3.24 **Total Pumpage of all Pumpage IDs in Supplemental Group for Year 2022 (AF):** 3.38

Customer: PRATER, GARY & JANA **Pumpage ID**: 1881 **Active**: True **PumpageID Replaced by**:

Permit #	Duty Bal. (AF)	TCD (AF)	Status	Use	Source	Sup. Group #	Year	Crop	Irr. Method	Acres	Method	Pumpage (AF)
74658	2.24	3.24	RVP	QM	UG	2855	2022				METER	3.38
91766	1.00	3.24	PER	QM	UG	2855						

Site Name: 212 S19 E60 26DACC1 **Well Log #**: 52847 **Status**: Active **Well Name**: **Max Pumpage Allowed (AF):** 2.24

Qtr Qtr Sec Twn Range: NE SE 26 19S 60E **Parcel APN**: 125-26-706-008 **County**: CLARK **Total Pumped for Year 2022 (AF):** 1.74

Customer: MCWILLIAM, CHUCK **Pumpage ID**: 639 **Active**: True **PumpageID Replaced by**:

Permit #	Duty Bal. (AF)	TCD (AF)	Status	Use	Source	Sup. Group #	Year	Crop	Irr. Method	Acres	Method	Pumpage (AF)
51801	2.24		RVP	QM	UG		2022				METER	1.74

Site Name: 212 S19 E60 26DBAA1 **Well Log #**: 60052 **Status**: Active **Well Name**: **Max Pumpage Allowed (AF):** 1.00

Qtr Qtr Sec Twn Range: NW SE 26 19S 60E **Parcel APN**: 125-26-702-004 **County**: CLARK **Total Pumped for Year 2022 (AF):** 1.83

Customer: BRAMLETT FAMILY TRUST **Pumpage ID**: 443 **Active**: True **PumpageID Replaced by**:

Permit #	Duty Bal. (AF)	TCD (AF)	Status	Use	Source	Sup. Group #	Year	Crop	Irr. Method	Acres	Method	Pumpage (AF)
46936	1.00		CER	IRR	UG		2022				METER	1.83

Site Name: 212 S19 E60 26DCAA1 **Well Log #**: 60030 **Status**: **Well Name**: DOMESTIC ALLOCATION **Max Pumpage Allowed (AF):** 0.98

Qtr Qtr Sec Twn Range: SW SE 26 19S 60E **Parcel APN**: 125-26-802-002 **County**: CLARK **Total Pumped for Year 2022 (AF):** 1.27

Customer: DOWNEY, GEORGE & EARLINE **Pumpage ID**: 1696 **Active**: True **PumpageID Replaced by**:

Remarks: 2022=2020 **Meter Category**:

Permit #	Duty Bal. (AF)	TCD (AF)	Status	Use	Source	Sup. Group #	Year	Crop	Irr. Method	Acres	Method	Pumpage (AF)
69058	0.98		CER	QM	UG		2022				ESTIMATED	1.27

Site Name: 212 S19 E60 26DCAB1 **Well Log #**: 60037 **Status**: Active **Well Name**: DOMESTIC ALLOCATION **Max Pumpage Allowed (AF):** 2.00

Qtr Qtr Sec Twn Range: SW SE 26 19S 60E **Parcel APN**: 125-26-802-005 **County**: CLARK **Total Pumped for Year 2022 (AF):** 2.16

Customer: MEAD, JOSEPH O **Pumpage ID**: 1659 **Active**: True **PumpageID Replaced by**:

Permit #	Duty Bal. (AF)	TCD (AF)	Status	Use	Source	Sup. Group #	Year	Crop	Irr. Method	Acres	Method	Pumpage (AF)
68324	2.00		CER	QM	UG		2022				METER	2.16

Site Name: 212 S19 E60 26DCBC1 **Well Log #:** 30181 **Status:** **Well Name:** **Max Pumpage Allowed (AF):** 6.72

Qtr Qtr Sec Twn Range: SW SE 26 19S 60E **Parcel APN:** 125-26-812-035 **County:** CLARK **Total Pumped for Year 2022 (AF):** 7.09

TCD of Supplemental Group **2356** **(AF):** 6.72 **Total Pumpage of all Pumpage IDs in Supplemental Group for Year 2022 (AF):** 7.09

Customer: TORREY PINES RANCHERO WATER USERS ASSOCIATION **Pumpage ID:** **173** **Active:** True **PumpageID Replaced by:**

Permit #	Duty Bal. (AF)	TCD (AF)	Status	Use	Source	Sup. Group #
26258	6.72	6.72	RVP	QM	UG	2356
48815	1.12	6.72	RVP	QM	UG	2356

Year	Crop	Irr. Method	Acres	Method	Pumpage (AF)
2022				METER	7.09

Site Name: 212 S19 E60 26DCDA1 **Well Log #:** 52839 **Status:** Active **Well Name:** **Max Pumpage Allowed (AF):** 6.72

Qtr Qtr Sec Twn Range: SW SE 26 19S 60E **Parcel APN:** 125-26-802-012 **County:** CLARK **Total Pumped for Year 2022 (AF):** 5.96

Customer: DELFANTE, TRACY L **Pumpage ID:** **8434** **Active:** True **PumpageID Replaced by:**

Permit #	Duty Bal. (AF)	TCD (AF)	Status	Use	Source	Sup. Group #
47524	6.72		RVP	QM	UG	

Year	Crop	Irr. Method	Acres	Method	Pumpage (AF)
2022				METER	5.96

Site Name: 212 S19 E60 26DCDC1 **Well Log #:** 22464 **Status:** Active **Well Name:** **Max Pumpage Allowed (AF):** 3.36

Qtr Qtr Sec Twn Range: SW SE 26 19S 60E **Parcel APN:** 125-26-801-011 **County:** CLARK **Total Pumped for Year 2022 (AF):** 4.02

Customer: SPAGNUOLO, GEORGE M **Pumpage ID:** **9905** **Active:** True **PumpageID Replaced by:**

Permit #	Duty Bal. (AF)	TCD (AF)	Status	Use	Source	Sup. Group #
35371	5.59		CAN	QM	UG	
57015	3.36		RVP	QM	UG	

Year	Crop	Irr. Method	Acres	Method	Pumpage (AF)
2022				METER	4.02

Site Name: 212 S19 E60 27AACA1 **Well Log #:** 30193 **Status:** Active **Well Name:** **Max Pumpage Allowed (AF):** 4.66

Qtr Qtr Sec Twn Range: NE NE 27 19S 60E **Parcel APN:** 125-27-502-007 **County:** CLARK **Total Pumped for Year 2022 (AF):** 4.69

TCD of Supplemental Group **2370** **(AF):** 4.66 **Total Pumpage of all Pumpage IDs in Supplemental Group for Year 2022 (AF):** 4.69

Customer: B M R INC **Pumpage ID:** **4655** **Active:** True **PumpageID Replaced by:**

Permit #	Duty Bal. (AF)	TCD (AF)	Status	Use	Source	Sup. Group #
52177	2.16	4.66	CER	COM	UG	2370
52178	2.50	4.66	CER	IRR	UG	2370

Year	Crop	Irr. Method	Acres	Method	Pumpage (AF)
2022				METER	4.69

Site Name: 212 S19 E60 27ABCD1 **Well Log #:** 27052 **Status:** Active **Well Name:** **Max Pumpage Allowed (AF):** 12.34

Qtr Qtr Sec Twn Range: NW NE 27 19S 60E **Parcel APN:** 125-27-503-010 **County:** CLARK **Total Pumped for Year 2022 (AF):** 17.87

Customer: DELFANTE, TRACY L **Pumpage ID**: 848 **Active**: True **PumpageID Replaced by**:

Permit #	Duty Bal. (AF)	TCD (AF)	Status	Use	Source	Sup. Group #	Year	Crop	Irr. Method	Acres	Method	Pumpage (AF)
49440	12.31		CAN	QM	UG		2022				METER	17.87
54560	12.34		RVP	QM	UG							

Site Name: 212 S19 E60 27ACAD1 **Well Log #**: 60082 **Status**: **Well Name**: **Max Pumpage Allowed (AF)**: 3.36

Qtr Qtr Sec Twn Range: SW NE 27 19S 60E **Parcel APN**: 125-27-610-049 **County**: CLARK **Total Pumped for Year 2022 (AF)**: 1.33

Customer: BEAL, RONALD H **Pumpage ID**: 1017 **Active**: True **PumpageID Replaced by**:

Permit #	Duty Bal. (AF)	TCD (AF)	Status	Use	Source	Sup. Group #	Year	Crop	Irr. Method	Acres	Method	Pumpage (AF)
55925	3.36		RVP	QM	UG		2022				METER	1.33

Site Name: 212 S19 E60 27ACDB1 **Well Log #**: 37660 **Status**: **Well Name**: **Max Pumpage Allowed (AF)**: 2.24

Qtr Qtr Sec Twn Range: SW NE 27 19S 60E **Parcel APN**: 125-27-610-032 **County**: CLARK **Total Pumped for Year 2022 (AF)**: 0.86

Customer: FERREIRA & MARTO **Pumpage ID**: 6548 **Active**: True **PumpageID Replaced by**:

Permit #	Duty Bal. (AF)	TCD (AF)	Status	Use	Source	Sup. Group #	Year	Crop	Irr. Method	Acres	Method	Pumpage (AF)
55043	2.24		RVP	QM	UG		2022				METER	0.86

Site Name: 212 S19 E60 27ACDC1 **Well Log #**: 33506 **Status**: Active **Well Name**: **Max Pumpage Allowed (AF)**: 3.36

Qtr Qtr Sec Twn Range: SW NE 27 19S 60E **Parcel APN**: 125-27-610-037 **County**: CLARK **Total Pumped for Year 2022 (AF)**: 4.28

Customer: MOONLIGHT WELL ASSOCIATION **Pumpage ID**: 884 **Active**: True **PumpageID Replaced by**:

Permit #	Duty Bal. (AF)	TCD (AF)	Status	Use	Source	Sup. Group #	Year	Crop	Irr. Method	Acres	Method	Pumpage (AF)
54716	3.36		RVP	QM	UG		2022				METER	4.28

Site Name: 212 S19 E60 27BDAD1 **Well Log #**: 60092 **Status**: **Well Name**: **Max Pumpage Allowed (AF)**: 2.24

Qtr Qtr Sec Twn Range: SE NW 27 19S 60E **Parcel APN**: 125-27-202-004 **County**: CLARK **Total Pumped for Year 2022 (AF)**: 1.55

Customer: CRUZE, BONNIE J & PRESSEL, DONNA A **Pumpage ID**: 493 **Active**: True **PumpageID Replaced by**:

Permit #	Duty Bal. (AF)	TCD (AF)	Status	Use	Source	Sup. Group #	Year	Crop	Irr. Method	Acres	Method	Pumpage (AF)
48059	2.24		RVP	QM	UG		2022				METER	1.55

Site Name: 212 S19 E60 27BDDA1 **Well Log #**: 32651 **Status**: Active **Well Name**: **Max Pumpage Allowed (AF)**: 4.36

Qtr Qtr Sec Twn Range: SE NW 27 19S 60E **Parcel APN**: 125-27-203-003 **County**: CLARK **Total Pumped for Year 2022 (AF)**: 4.59

Customer: TENAYA & REISS COMMUNITY WELL ASSOCIATION **Pumpage ID:** 1333 **Active:** True **PumpageID Replaced by:**

Permit #	Duty Bal. (AF)	TCD (AF)	Status	Use	Source	Sup. Group #	Year	Crop	Irr. Method	Acres	Method	Pumpage (AF)
53090	4.48		CAN	QM	UG		2022				METER	4.59

TCD of Supplemental Group 1853 **(AF):** 4.36 **Total Pumpage of all Pumpage IDs in Supplemental Group for Year 2022 (AF):** 4.59

Customer: TENAYA & REISS COMMUNITY WELL ASSOCIATION **Pumpage ID:** 1333 **Active:** True **PumpageID Replaced by:**

Permit #	Duty Bal. (AF)	TCD (AF)	Status	Use	Source	Sup. Group #	Year	Crop	Irr. Method	Acres	Method	Pumpage (AF)
61406	3.36	4.36	RVP	QM	UG	1853	2022				METER	4.59
73814	1.00	4.36	CER	QM	UG	1853						

Site Name: 212 S19 E60 27BDDC1 **Well Log #:** 40155 **Status:** **Well Name:** **Max Pumpage Allowed (AF):** 4.48

Qtr Qtr Sec Twn Range: SE NW 27 19S 60E **Parcel APN:** 125-27-203-006 **County:** CLARK **Total Pumped for Year 2022 (AF):** 4.63

Customer: STROHLEIN, GENE **Pumpage ID:** 8536 **Active:** True **PumpageID Replaced by:**

Permit #	Duty Bal. (AF)	TCD (AF)	Status	Use	Source	Sup. Group #	Year	Crop	Irr. Method	Acres	Method	Pumpage (AF)
53744	4.48		RVP	QM	UG		2022				METER	4.63

Site Name: 212 S19 E60 27DABC1 **Well Log #:** 24486 **Status:** **Well Name:** **Max Pumpage Allowed (AF):** 2.12

Qtr Qtr Sec Twn Range: NE SE 27 19S 60E **Parcel APN:** 125-27-702-003 **County:** CLARK **Total Pumped for Year 2022 (AF):** 0.57

Customer: DANIELS, LEE EDWARD & ISABELL **Pumpage ID:** 2889 **Active:** True **PumpageID Replaced by:**

Permit #	Duty Bal. (AF)	TCD (AF)	Status	Use	Source	Sup. Group #	Year	Crop	Irr. Method	Acres	Method	Pumpage (AF)
91342T	1.00		WDR	QM	UG		2022				METER	0.57

Customer: DANIELS, LEE EDWARD & ISABELL **Pumpage ID:** 2888 **Active:** True **PumpageID Replaced by:**

Permit #	Duty Bal. (AF)	TCD (AF)	Status	Use	Source	Sup. Group #	Year	Crop	Irr. Method	Acres	Method	Pumpage (AF)
91342T	1.00		WDR	QM	UG		2022				METER	0.00

TCD of Supplemental Group 2821 **(AF):** 2.12 **Total Pumpage of all Pumpage IDs in Supplemental Group for Year 2022 (AF):** 0.57

Customer: DANIELS, LEE EDWARD & ISABELL **Pumpage ID:** 2889 **Active:** True **PumpageID Replaced by:**

Permit #	Duty Bal. (AF)	TCD (AF)	Status	Use	Source	Sup. Group #	Year	Crop	Irr. Method	Acres	Method	Pumpage (AF)
42715	1.12	2.12	RVP	QM	UG	2821	2022				METER	0.57
91343	1.00	2.12	PER	QM	UG	2821						

Customer: DANIELS, LEE EDWARD & ISABELL **Pumpage ID:** 2888 **Active:** True **PumpageID Replaced by:**

Permit #	Duty Bal. (AF)	TCD (AF)	Status	Use	Source	Sup. Group #
42715	1.12	2.12	RVP	QM	UG	2821
91343	1.00	2.12	PER	QM	UG	2821

Year	Crop	Irr. Method	Acres	Method	Pumpage (AF)
2022				METER	0.00

Site Name: 212 S19 E60 28CAAD1 **Well Log #:** 38961 **Status:** Active **Well Name:** W075 **Max Pumpage Allowed (AF):** 2,352.90

Qtr Qtr Sec Twn Range: NE SW 28 19S 60E **Parcel APN:** 125-28-303-001 **County:** CLARK **Total Pumped for Year 2022 (AF):** 0.00

Customer: LAS VEGAS VALLEY WATER DISTRICT **Pumpage ID:** 952 **Active:** True **PumpageID Replaced by:**

Remarks: **Meter Category:**

Permit #	Duty Bal. (AF)	TCD (AF)	Status	Use	Source	Sup. Group #
54300T	4.97		EXP	MUN	UG	
55301	419.90		CER	MUN	UG	
68416T	80.00		EXP	MUN	UG	

Year	Crop	Irr. Method	Acres	Method	Pumpage (AF)
2022	N/A	N/A		REPORTED	0.00

TCD of Supplemental Group 2698 (AF): 45,760.00 **Total Pumpage of all Pumpage IDs in Supplemental Group for Year 2022 (AF):** 45,657.87

Customer: LAS VEGAS VALLEY WATER DISTRICT **Pumpage ID:** 952 **Active:** True **PumpageID Replaced by:**

Remarks: **Meter Category:**

Permit #	Duty Bal. (AF)	TCD (AF)	Status	Use	Source	Sup. Group #
86708	2,352.90	45,760.00	PER	MUN	UG	2698

Year	Crop	Irr. Method	Acres	Method	Pumpage (AF)
2022	N/A	N/A		REPORTED	0.00

Site Name: 212 S19 E60 28CACC1 **Well Log #:** 33955 **Status:** Active **Well Name:** W074 **Max Pumpage Allowed (AF):** 2,258.80

Qtr Qtr Sec Twn Range: NE SW 28 19S 60E **Parcel APN:** 125-28-303-001 **County:** CLARK **Total Pumped for Year 2022 (AF):** 0.00

Customer: LAS VEGAS VALLEY WATER DISTRICT **Pumpage ID:** 951 **Active:** True **PumpageID Replaced by:**

Remarks: **Meter Category:**

Permit #	Duty Bal. (AF)	TCD (AF)	Status	Use	Source	Sup. Group #
54299T	4.97		EXP	MUN	UG	
55300	572.66		CER	MUN	UG	

Year	Crop	Irr. Method	Acres	Method	Pumpage (AF)
2022	N/A	N/A		REPORTED	0.00

TCD of Supplemental Group 2698 (AF): 45,760.00 **Total Pumpage of all Pumpage IDs in Supplemental Group for Year 2022 (AF):** 45,657.87

Customer: LAS VEGAS VALLEY WATER DISTRICT **Pumpage ID:** 951 **Active:** True **PumpageID Replaced by:**

Remarks: **Meter Category:**

Permit #	Duty Bal. (AF)	TCD (AF)	Status	Use	Source	Sup. Group #
86709	2,258.80	45,760.00	PER	MUN	UG	2698

Year	Crop	Irr. Method	Acres	Method	Pumpage (AF)
2022	N/A	N/A		REPORTED	0.00

Site Name: 212 S19 E60 28CBBC1 **Well Log #:** 14574 **Status:** **Well Name:** **Max Pumpage Allowed (AF):** 8.96

Qtr Qtr Sec Twn Range: NW SW 28 19S 60E **Parcel APN:** 125-28-301-006 **County:** CLARK **Total Pumped for Year 2022 (AF):** 15.60

Customer: DURANGO RANCHERO WATER USERS ASSOCIATION **Pumpage ID:** 303 **Active:** True **PumpageID Replaced by:**

Permit #	Duty Bal. (AF)	TCD (AF)	Status	Use	Source	Sup. Group #	Year	Crop	Irr. Method	Acres	Method	Pumpage (AF)
37928	8.96		RVP	QM	UG		2022				METER	15.60

Site Name: 212 S19 E60 28CBCA1 **Well Log #:** **Status:** **Well Name:** **Max Pumpage Allowed (AF):** 3.36

Qtr Qtr Sec Twn Range: NW SW 28 19S 60E **Parcel APN:** 125-28-304-005 **County:** CLARK **Total Pumped for Year 2022 (AF):** 8.61

Customer: CARDON, E LAMARR & PULSIPHER, CHARLES A & PEGGY **Pumpage ID:** 4069 **Active:** True **PumpageID Replaced by:**

Permit #	Duty Bal. (AF)	TCD (AF)	Status	Use	Source	Sup. Group #	Year	Crop	Irr. Method	Acres	Method	Pumpage (AF)
55661	3.36		RVP	QM	UG		2022				METER	2.80

Customer: CARDON, E LAMARR & PULSIPHER, CHARLES A & PEGGY **Pumpage ID:** 4068 **Active:** True **PumpageID Replaced by:**

Permit #	Duty Bal. (AF)	TCD (AF)	Status	Use	Source	Sup. Group #	Year	Crop	Irr. Method	Acres	Method	Pumpage (AF)
55661	3.36		RVP	QM	UG		2022				METER	2.58

Customer: CARDON, E LAMARR & PULSIPHER, CHARLES A & PEGGY **Pumpage ID:** 992 **Active:** True **PumpageID Replaced by:**

Permit #	Duty Bal. (AF)	TCD (AF)	Status	Use	Source	Sup. Group #	Year	Crop	Irr. Method	Acres	Method	Pumpage (AF)
55661	3.36		RVP	QM	UG		2022				METER	3.23

Site Name: 212 S19 E60 28CBCB1 **Well Log #:** 35326 **Status:** **Well Name:** **Max Pumpage Allowed (AF):** 4.48

Qtr Qtr Sec Twn Range: NW SW 28 19S 60E **Parcel APN:** 125-28-304-002 **County:** CLARK **Total Pumped for Year 2022 (AF):** 4.81

Customer: DURANGO & CORBET HOME OWNERS ASSOCIATION **Pumpage ID:** 679 **Active:** True **PumpageID Replaced by:**

Permit #	Duty Bal. (AF)	TCD (AF)	Status	Use	Source	Sup. Group #	Year	Crop	Irr. Method	Acres	Method	Pumpage (AF)
52360	4.48		RVP	QM	UG		2022				METER	4.81

Site Name: 212 S19 E60 28CBDA1 **Well Log #:** 31003 **Status:** **Well Name:** **Max Pumpage Allowed (AF):** 8.96

Qtr Qtr Sec Twn Range: NW SW 28 19S 60E **Parcel APN:** 125-28-305-003 **County:** CLARK **Total Pumped for Year 2022 (AF):** 11.19

Customer: MASERANG, MAX & SANDRA **Pumpage ID:** 652 **Active:** True **PumpageID Replaced by:**

Permit #	Duty Bal. (AF)	TCD (AF)	Status	Use	Source	Sup. Group #	Year	Crop	Irr. Method	Acres	Method	Pumpage (AF)
51896	8.96		RVP	QM	UG		2022				METER	11.19

Site Name: 212 S19 E60 28CBDB1 **Well Log #:** 33956 **Status:** **Well Name:** **Max Pumpage Allowed (AF):** 4.48

Qtr Qtr Sec Twn Range: NW SW 28 19S 60E **Parcel APN:** 125-28-305-005 **County:** CLARK **Total Pumped for Year 2022 (AF):** 2.19

Customer: HURTADO CONSTRUCTION INC **Pumpage ID:** 847 **Active:** True **PumpageID Replaced by:**

Permit #	Duty Bal. (AF)	TCD (AF)	Status	Use	Source	Sup. Group #	Year	Crop	Irr. Method	Acres	Method	Pumpage (AF)
54534	4.48		RVP	QM	UG		2022				METER	2.19

Site Name: 212 S19 E60 28CBDC1 **Well Log #:** 42268 **Status:** **Well Name:** **Max Pumpage Allowed (AF):** 4.48

Qtr Qtr Sec Twn Range: NW SW 28 19S 60E **Parcel APN:** 125-28-305-014 **County:** CLARK **Total Pumped for Year 2022 (AF):** 2.05

Customer: HARVEY, RICHARD K & ELAINE Y & MENDOZA & VALDEZ **Pumpage ID:** 4941 **Active:** True **PumpageID Replaced by:**

Permit #	Duty Bal. (AF)	TCD (AF)	Status	Use	Source	Sup. Group #	Year	Crop	Irr. Method	Acres	Method	Pumpage (AF)
55076	4.48		RVP	QM	UG		2022				METER	2.05

Site Name: 212 S19 E60 29AABC1 **Well Log #:** 45140 **Status:** **Well Name:** **Max Pumpage Allowed (AF):** 4.48

Qtr Qtr Sec Twn Range: NE NE 29 19S 60E **Parcel APN:** 125-29-502-031 **County:** CLARK **Total Pumped for Year 2022 (AF):** 1.67

Customer: WARE, MICHELLE A **Pumpage ID:** 1136 **Active:** True **PumpageID Replaced by:**

Permit #	Duty Bal. (AF)	TCD (AF)	Status	Use	Source	Sup. Group #	Year	Crop	Irr. Method	Acres	Method	Pumpage (AF)
57065	4.48		RVP	QM	UG		2022				METER	1.67

Site Name: 212 S19 E60 29ABBA1 **Well Log #:** 35347 **Status:** **Well Name:** WELL 2 **Max Pumpage Allowed (AF):** 3.36

Qtr Qtr Sec Twn Range: NW NE 29 19S 60E **Parcel APN:** 125-29-501-004 **County:** CLARK **Total Pumped for Year 2022 (AF):** 17.06

Customer: BECKER EQUITIES LLC **Pumpage ID:** 6553 **Active:** True **PumpageID Replaced by:**

Permit #	Duty Bal. (AF)	TCD (AF)	Status	Use	Source	Sup. Group #	Year	Crop	Irr. Method	Acres	Method	Pumpage (AF)
54622	4.48		CAN	QM	UG		2022				METER	17.06
70400	3.36		RVP	QM	UG							

Site Name: 212 S19 E60 29ABBD1 **Well Log #:** 35348 **Status:** **Well Name:** **Max Pumpage Allowed (AF):** 4.48

Qtr Qtr Sec Twn Range: NW NE 29 19S 60E **Parcel APN:** 125-29-501-007 **County:** CLARK **Total Pumped for Year 2022 (AF):** 6.04

Customer: YERRAMSETTI, N RAU & BECKER EQUITIES LLC **Pumpage ID:** 860 **Active:** True **PumpageID Replaced by:**

Permit #	Duty Bal. (AF)	TCD (AF)	Status	Use	Source	Sup. Group #	Year	Crop	Irr. Method	Acres	Method	Pumpage (AF)
54621	4.48		RVP	QM	UG		2022				METER	6.04

Site Name: 212 S19 E60 29ABCC1 **Well Log #:** 33192 **Status:** **Well Name:** **Max Pumpage Allowed (AF):** 7.84

Qtr Qtr Sec Twn Range: NW NE 29 19S 60E **Parcel APN:** 125-29-503-005 **County:** CLARK **Total Pumped for Year 2022 (AF):** 11.28

Customer: SHAHIN, KARIM & IRENE J **Pumpage ID:** 9622 **Active:** True **PumpageID Replaced by:**

Permit #	Duty Bal. (AF)	TCD (AF)	Status	Use	Source	Sup. Group #
52406	7.84		RVP	QM	UG	

Year	Crop	Irr. Method	Acres	Method	Pumpage (AF)
2022				METER	11.28

Site Name: 212 S19 E60 29ACCA1 **Well Log #:** 52870 **Status:** Active **Well Name:** **Max Pumpage Allowed (AF):** 2.24

Qtr Qtr Sec Twn Range: SW NE 29 19S 60E **Parcel APN:** 125-29-601-014 **County:** CLARK **Total Pumped for Year 2022 (AF):** 1.49

Customer: WING, STEPHEN P **Pumpage ID:** 10099 **Active:** True **PumpageID Replaced by:**

Permit #	Duty Bal. (AF)	TCD (AF)	Status	Use	Source	Sup. Group #
53761	2.24		CAN	QM	UG	
86499	2.24		RVP	QM	UG	

Year	Crop	Irr. Method	Acres	Method	Pumpage (AF)
2022				METER	1.49

Site Name: 212 S19 E60 29ACDA1 **Well Log #:** 44654 **Status:** Active **Well Name:** **Max Pumpage Allowed (AF):** 6.48

Qtr Qtr Sec Twn Range: SW NE 29 19S 60E **Parcel APN:** 125-29-602-009 **County:** CLARK **Total Pumped for Year 2022 (AF):** 10.98

TCD of Supplemental Group 2143 (AF): 6.48 **Total Pumpage of all Pumpage IDs in Supplemental Group for Year 2022 (AF):** 10.98

Customer: FERRER, JESSE **Pumpage ID:** 1171 **Active:** True **PumpageID Replaced by:**

Permit #	Duty Bal. (AF)	TCD (AF)	Status	Use	Source	Sup. Group #
57480	4.48	6.48	RVP	QM	UG	2143
79803	2.00	6.48	CER	DOM	UG	2143

Year	Crop	Irr. Method	Acres	Method	Pumpage (AF)
2022				METER	10.98

Site Name: 212 S19 E60 29ACDD1 **Well Log #:** 43445 **Status:** **Well Name:** **Max Pumpage Allowed (AF):** 4.48

Qtr Qtr Sec Twn Range: SW NE 29 19S 60E **Parcel APN:** 125-29-602-008 **County:** CLARK **Total Pumped for Year 2022 (AF):** 5.60

Customer: FERRER, JESSE **Pumpage ID:** 4944 **Active:** True **PumpageID Replaced by:**

Permit #	Duty Bal. (AF)	TCD (AF)	Status	Use	Source	Sup. Group #
57481	4.48		RVP	QM	UG	

Year	Crop	Irr. Method	Acres	Method	Pumpage (AF)
2022				METER	5.60

Site Name: 212 S19 E60 29BAAD1 **Well Log #:** 45980 **Status:** Active **Well Name:** EL CAPITAN WELL **Max Pumpage Allowed (AF):** 9.48

Qtr Qtr Sec Twn Range: NE NW 29 19S 60E **Parcel APN:** 125-29-103-007 **County:** CLARK **Total Pumped for Year 2022 (AF):** 9.51

TCD of Supplemental Group 2603 (AF): 9.48 **Total Pumpage of all Pumpage IDs in Supplemental Group for Year 2022 (AF):** 9.51

Customer: EL CAPITAN WATER WELL ASSOCIATION **Pumpage ID:** 1155 **Active:** True **PumpageID Replaced by:**

Permit #	Duty Bal. (AF)	TCD (AF)	Status	Use	Source	Sup. Group #	Year	Crop	Irr. Method	Acres	Method	Pumpage (AF)
57379	4.48	9.48	RVP	QM	UG	2603	2022				METER	9.51
85308	5.00	9.48	CER	QM	UG	2603						

Site Name: 212 S19 E60 29BABA1 **Well Log #:** 46783 **Status:** **Well Name:** **Max Pumpage Allowed (AF):** 4.48

Qtr Qtr Sec Twn Range: NE NW 29 19S 60E **Parcel APN:** 125-29-102-003 **County:** CLARK **Total Pumped for Year 2022 (AF):** 3.72

Customer: KRUMME, JAMES **Pumpage ID:** 1960 **Active:** True **PumpageID Replaced by:**

Permit #	Duty Bal. (AF)	TCD (AF)	Status	Use	Source	Sup. Group #	Year	Crop	Irr. Method	Acres	Method	Pumpage (AF)
54628	4.48		CAN	QM	UG		2022				METER	3.72
78666	4.48		RVP	QM	UG							

Site Name: 212 S19 E60 29BABB1 **Well Log #:** 46782 **Status:** **Well Name:** **Max Pumpage Allowed (AF):** 4.48

Qtr Qtr Sec Twn Range: NE NW 29 19S 60E **Parcel APN:** 125-29-102-005 **County:** CLARK **Total Pumped for Year 2022 (AF):** 3.21

Customer: ABRAHAM, FRED **Pumpage ID:** 865 **Active:** False **PumpageID Replaced by:**

Permit #	Duty Bal. (AF)	TCD (AF)	Status	Use	Source	Sup. Group #	Year	Crop	Irr. Method	Acres	Method	Pumpage (AF)
54629	4.48		RVP	QM	UG		2022				METER	3.21

Site Name: 212 S19 E60 29BABC1 **Well Log #:** 45979 **Status:** **Well Name:** **Max Pumpage Allowed (AF):** 4.48

Qtr Qtr Sec Twn Range: NE NW 29 19S 60E **Parcel APN:** 125-29-102-012 **County:** CLARK **Total Pumped for Year 2022 (AF):** 7.31

Customer: ABRAHAM, FRED **Pumpage ID:** 866 **Active:** True **PumpageID Replaced by:**

Permit #	Duty Bal. (AF)	TCD (AF)	Status	Use	Source	Sup. Group #	Year	Crop	Irr. Method	Acres	Method	Pumpage (AF)
54630	4.48		RVP	QM	UG		2022				METER	7.31

Site Name: 212 S19 E60 29BABD1 **Well Log #:** 45978 **Status:** **Well Name:** **Max Pumpage Allowed (AF):** 4.48

Qtr Qtr Sec Twn Range: NE NW 29 19S 60E **Parcel APN:** 125-29-102-014 **County:** CLARK **Total Pumped for Year 2022 (AF):** 9.71

Customer: ABRAHAM, FRED **Pumpage ID:** 863 **Active:** True **PumpageID Replaced by:**

Permit #	Duty Bal. (AF)	TCD (AF)	Status	Use	Source	Sup. Group #	Year	Crop	Irr. Method	Acres	Method	Pumpage (AF)
54627	4.48		RVP	QM	UG		2022				METER	9.71

Site Name: 212 S19 E60 29BACB1 **Well Log #:** 47997 **Status:** Active **Well Name:** **Max Pumpage Allowed (AF):** 10.48

Qtr Qtr Sec Twn Range: NE NW 29 19S 60E **Parcel APN:** 125-29-101-031 **County:** CLARK **Total Pumped for Year 2022 (AF):** 14.77

Customer: BERKHOLD & BROOKSBY & ROCKWELL & W L E TRUST **Pumpage ID:** 1324 **Active:** True **PumpageID Replaced by:**

Permit #	Duty Bal. (AF)	TCD (AF)	Status	Use	Source	Sup. Group #	Year	Crop	Irr. Method	Acres	Method	Pumpage (AF)
57515	4.48		CAN	QM	UG		2022				METER	14.77

TCD of Supplemental Group 1735 **(AF):** 10.48 **Total Pumpage of all Pumpage IDs in Supplemental Group for Year 2022 (AF):** 14.77

Customer: BERKHOLD & BROOKSBY & ROCKWELL & W L E TRUST **Pumpage ID:** 1324 **Active:** True **PumpageID Replaced by:**

Permit #	Duty Bal. (AF)	TCD (AF)	Status	Use	Source	Sup. Group #	Year	Crop	Irr. Method	Acres	Method	Pumpage (AF)
61063	4.00	10.48	CER	QM	UG	1735	2022				METER	14.77
65450	4.48	10.48	RVP	QM	UG	1735						
69902	1.00	10.48	CER	QM	UG	1735						
73280	1.00	10.48	CER	QM	UG	1735						

Site Name: 212 S19 E60 29BADA1 **Well Log #:** 37661 **Status:** **Well Name:** **Max Pumpage Allowed (AF):** 8.96

Qtr Qtr Sec Twn Range: NE NW 29 19S 60E **Parcel APN:** 125-29-104-008 **County:** CLARK **Total Pumped for Year 2022 (AF):** 16.04

Customer: TIERNEY COURT HOMEOWNERS ASSOCIATION **Pumpage ID:** 814 **Active:** True **PumpageID Replaced by:**

Permit #	Duty Bal. (AF)	TCD (AF)	Status	Use	Source	Sup. Group #	Year	Crop	Irr. Method	Acres	Method	Pumpage (AF)
54294	8.96		RVP	QM	UG		2022				METER	16.04

Site Name: 212 S19 E60 29BADC1 **Well Log #:** 37661 **Status:** **Well Name:** **Max Pumpage Allowed (AF):** 8.96

Qtr Qtr Sec Twn Range: NE NW 29 19S 60E **Parcel APN:** 125-29-104-011 **County:** CLARK **Total Pumped for Year 2022 (AF):** 9.32

Customer: PAMI, STEVE J & ELIZABETH M **Pumpage ID:** 815 **Active:** True **PumpageID Replaced by:**

Permit #	Duty Bal. (AF)	TCD (AF)	Status	Use	Source	Sup. Group #	Year	Crop	Irr. Method	Acres	Method	Pumpage (AF)
54295	8.96		RVP	QM	UG		2022				METER	9.32

Site Name: 212 S19 E60 29BBCA1 **Well Log #:** 48198 **Status:** **Well Name:** **Max Pumpage Allowed (AF):** 4.48

Qtr Qtr Sec Twn Range: NW NW 29 19S 60E **Parcel APN:** 125-29-101-027 **County:** CLARK **Total Pumped for Year 2022 (AF):** 6.98

Customer: OLSON, DAVID D **Pumpage ID:** 1184 **Active:** True **PumpageID Replaced by:**

Permit #	Duty Bal. (AF)	TCD (AF)	Status	Use	Source	Sup. Group #	Year	Crop	Irr. Method	Acres	Method	Pumpage (AF)
57519	4.48		RVP	QM	UG		2022				METER	6.98

Site Name: 212 S19 E60 29BBCD1 **Well Log #:** 60203 **Status:** **Well Name:** **Max Pumpage Allowed (AF):** 4.48

Qtr Qtr Sec Twn Range: NW NW 29 19S 60E **Parcel APN:** 125-29-101-041 **County:** CLARK **Total Pumped for Year 2022 (AF):** 3.75

Customer: OLSON, DAVID D **Pumpage ID:** 1187 **Active:** True **PumpageID Replaced by:**

Permit #	Duty Bal. (AF)	TCD (AF)	Status	Use	Source	Sup. Group #	Year	Crop	Irr. Method	Acres	Method	Pumpage (AF)
57522	4.48		RVP	QM	UG		2022				METER	3.75

Site Name: 212 S19 E60 29BBDB2 **Well Log #:** 49723 **Status:** Active **Well Name:** **Max Pumpage Allowed (AF):** 12.48

Qtr Qtr Sec Twn Range: NW NW 29 19S 60E **Parcel APN:** 125-29-101-019 **County:** CLARK **Total Pumped for Year 2022 (AF):** 10.33

Customer: BROOKSBY, CRAIG O & SONJA R & RADAR, JOHN R **Pumpage ID:** 1183 **Active:** True **PumpageID Replaced by:**

Permit #	Duty Bal. (AF)	TCD (AF)	Status	Use	Source	Sup. Group #	Year	Crop	Irr. Method	Acres	Method	Pumpage (AF)
65146	1.00		DEN	DOM	UG		2022				METER	10.33

TCD of Supplemental Group 1662 (AF): 20.46 **Total Pumpage of all Pumpage IDs in Supplemental Group for Year 2022 (AF):** 19.33

Customer: BROOKSBY, CRAIG O & SONJA R & RADAR, JOHN R **Pumpage ID:** 1183 **Active:** True **PumpageID Replaced by:**

Permit #	Duty Bal. (AF)	TCD (AF)	Status	Use	Source	Sup. Group #	Year	Crop	Irr. Method	Acres	Method	Pumpage (AF)
57518	4.48	20.46	RVP	QM	UG	1662	2022				METER	10.33
79481	2.45	20.46	CER	QM	UG	1662						
79482	3.55	20.46	CER	QM	UG	1662						
79483	2.00	20.46	CER	QM	UG	1662						

Site Name: 212 S19 E60 29BBDC1 **Well Log #:** 45421 **Status:** Active **Well Name:** **Max Pumpage Allowed (AF):** 7.98

Qtr Qtr Sec Twn Range: NW NW 29 19S 60E **Parcel APN:** 125-29-101-016 **County:** CLARK **Total Pumped for Year 2022 (AF):** 9.00

TCD of Supplemental Group 1662 (AF): 20.46 **Total Pumpage of all Pumpage IDs in Supplemental Group for Year 2022 (AF):** 19.33

Customer: OLSON, DAVID D **Pumpage ID:** 1186 **Active:** True **PumpageID Replaced by:**

Permit #	Duty Bal. (AF)	TCD (AF)	Status	Use	Source	Sup. Group #	Year	Crop	Irr. Method	Acres	Method	Pumpage (AF)
57521	4.48	20.46	RVP	QM	UG	1662	2022				METER	9.00
71844	2.00	20.46	CER	QM	UG	1662						
74549	0.50	20.46	CER	QM	UG	1662						
74550	1.00	20.46	CER	QM	UG	1662						

Site Name: 212 S19 E60 29CAAB1 **Well Log #:** 40342 **Status:** **Well Name:** **Max Pumpage Allowed (AF):** 4.48

Qtr Qtr Sec Twn Range: NE SW 29 19S 60E **Parcel APN:** 125-29-304-001 **County:** CLARK **Total Pumped for Year 2022 (AF):** 7.11

Customer: LABBE, SIMN J & NOLA **Pumpage ID:** 922 **Active:** True **PumpageID Replaced by:**

Permit #	Duty Bal. (AF)	TCD (AF)	Status	Use	Source	Sup. Group #	Year	Crop	Irr. Method	Acres	Method	Pumpage (AF)
55080	4.48		RVP	QM	UG		2022				METER	7.11

Site Name: 212 S19 E60 29CAAD1 **Well Log #:** 27962 **Status:** **Well Name:** **Max Pumpage Allowed (AF):** 2.24

Qtr Qtr Sec Twn Range: NE SW 29 19S 60E **Parcel APN:** 125-29-304-009 **County:** CLARK **Total Pumped for Year 2022 (AF):** 2.68

Customer: SCHMIDHOFER, DIRK **Pumpage ID:** 10096 **Active:** True **PumpageID Replaced by:**

Permit #	Duty Bal. (AF)	TCD (AF)	Status	Use	Source	Sup. Group #
50326	2.24		RVP	QM	UG	

Year	Crop	Irr. Method	Acres	Method	Pumpage (AF)
2022				METER	2.68

Site Name: 212 S19 E60 29CABA1 **Well Log #:** 37663 **Status:** **Well Name:** **Max Pumpage Allowed (AF):** 4.48

Qtr Qtr Sec Twn Range: NE SW 29 19S 60E **Parcel APN:** 125-29-303-002 **County:** CLARK **Total Pumped for Year 2022 (AF):** 3.94

Customer: BROOKSBY, LYLE O **Pumpage ID:** 4946 **Active:** True **PumpageID Replaced by:**

Permit #	Duty Bal. (AF)	TCD (AF)	Status	Use	Source	Sup. Group #
57074	4.48		RVP	QM	UG	

Year	Crop	Irr. Method	Acres	Method	Pumpage (AF)
2022				METER	3.94

Site Name: 212 S19 E60 29CACB1 **Well Log #:** 34507 **Status:** **Well Name:** **Max Pumpage Allowed (AF):** 7.83

Qtr Qtr Sec Twn Range: NE SW 29 19S 60E **Parcel APN:** 125-29-307-002 **County:** CLARK **Total Pumped for Year 2022 (AF):** 19.33

Customer: DEAVER, TOMMY F **Pumpage ID:** 817 **Active:** True **PumpageID Replaced by:**

Permit #	Duty Bal. (AF)	TCD (AF)	Status	Use	Source	Sup. Group #
54346	7.83		RVP	QM	UG	

Year	Crop	Irr. Method	Acres	Method	Pumpage (AF)
2022				METER	19.33

Site Name: 212 S19 E60 29CADA1 **Well Log #:** 31060 **Status:** Active **Well Name:** **Max Pumpage Allowed (AF):** 2.24

Qtr Qtr Sec Twn Range: NE SW 29 19S 60E **Parcel APN:** 125-29-307-003 **County:** CLARK **Total Pumped for Year 2022 (AF):** 2.86

Customer: BYRNE, DAVID & DEBORAH & GROMAN, HERMAN & COLLEEN **Pumpage ID:** 870 **Active:** True **PumpageID Replaced by:**

Permit #	Duty Bal. (AF)	TCD (AF)	Status	Use	Source	Sup. Group #
54639	2.24		RVP	QM	UG	
71372	1.00		DEN	QM	UG	

Year	Crop	Irr. Method	Acres	Method	Pumpage (AF)
2022				METER	2.86

Site Name: 212 S19 E60 29CBAA1 **Well Log #:** 32652 **Status:** **Well Name:** **Max Pumpage Allowed (AF):** 4.48

Qtr Qtr Sec Twn Range: NW SW 29 19S 60E **Parcel APN:** 125-29-302-014 **County:** CLARK **Total Pumped for Year 2022 (AF):** 5.46

Customer: TROPICAL PARKWAY WELL USERS **Pumpage ID:** 798 **Active:** True **PumpageID Replaced by:**

Permit #	Duty Bal. (AF)	TCD (AF)	Status	Use	Source	Sup. Group #
54143	4.48		RVP	QM	UG	

Year	Crop	Irr. Method	Acres	Method	Pumpage (AF)
2022				METER	5.46

Site Name: 212 S19 E60 29CBAD1 **Well Log #:** 35573 **Status:** **Well Name:** **Max Pumpage Allowed (AF):** 4.48

Qtr Qtr Sec Twn Range: NW SW 05 20S 60E **Parcel APN:** 125-29-302-013 **County:** CLARK **Total Pumped for Year 2022 (AF):** 4.11

Customer: SPAGNOLA, DENNIS **Pumpage ID:** 969 **Active:** True **PumpageID Replaced by:**

Permit #	Duty Bal. (AF)	TCD (AF)	Status	Use	Source	Sup. Group #	Year	Crop	Irr. Method	Acres	Method	Pumpage (AF)
55393	4.48		RVP	QM	UG		2022				METER	4.11

Site Name: 212 S19 E60 29CBDD1 **Well Log #:** 28592 **Status:** Active **Well Name:** **Max Pumpage Allowed (AF):** 2.24

Qtr Qtr Sec Twn Range: NW SW 29 19S 60E **Parcel APN:** 125-29-306-006 **County:** CLARK **Total Pumped for Year 2022 (AF):** 3.39

Customer: LOWELL, MELVIN E & CAROL H **Pumpage ID:** 653 **Active:** True **PumpageID Replaced by:**

Permit #	Duty Bal. (AF)	TCD (AF)	Status	Use	Source	Sup. Group #	Year	Crop	Irr. Method	Acres	Method	Pumpage (AF)
51897	2.24		RVP	QM	UG		2022				METER	3.39

Site Name: 212 S19 E60 29CCAA1 **Well Log #:** 43694 **Status:** **Well Name:** **Max Pumpage Allowed (AF):** 2.24

Qtr Qtr Sec Twn Range: SW SW 29 19S 60E **Parcel APN:** 125-29-402-003 **County:** CLARK **Total Pumped for Year 2022 (AF):** 8.67

Customer: SMITH, RICHARD C & JACKIE **Pumpage ID:** 6554 **Active:** True **PumpageID Replaced by:**

Permit #	Duty Bal. (AF)	TCD (AF)	Status	Use	Source	Sup. Group #	Year	Crop	Irr. Method	Acres	Method	Pumpage (AF)
53378	2.24		CAN	QM	UG		2022				METER	8.67
65123	2.24		RVP	QM	UG							

Site Name: 212 S19 E60 29CCBD1 **Well Log #:** 73614 **Status:** Active **Well Name:** **Max Pumpage Allowed (AF):** 15.30

Qtr Qtr Sec Twn Range: SW SW 29 19S 60E **Parcel APN:** 125-29-401-031 **County:** CLARK **Total Pumped for Year 2022 (AF):** 17.48

Customer: BOWMAN, MADISON & DOLPH **Pumpage ID:** 8215 **Active:** True **PumpageID Replaced by:**

Permit #	Duty Bal. (AF)	TCD (AF)	Status	Use	Source	Sup. Group #	Year	Crop	Irr. Method	Acres	Method	Pumpage (AF)
63291	15.30		CER	QM	UG		2022				METER	17.48

Site Name: 212 S19 E60 29CCCB1 **Well Log #:** 36345 **Status:** **Well Name:** **Max Pumpage Allowed (AF):** 19.03

Qtr Qtr Sec Twn Range: SW SW 29 19S 60E **Parcel APN:** 125-29-401-007 **County:** CLARK **Total Pumped for Year 2022 (AF):** 14.98

Customer: GREAT WESTERN SUN DEVELOPMENT CORP **Pumpage ID:** 740 **Active:** True **PumpageID Replaced by:**

Permit #	Duty Bal. (AF)	TCD (AF)	Status	Use	Source	Sup. Group #	Year	Crop	Irr. Method	Acres	Method	Pumpage (AF)
53219	19.03		RVP	QM	UG		2022				METER	14.98

Site Name: 212 S19 E60 29CCDA1 **Well Log #:** 31000 **Status:** **Well Name:** **Max Pumpage Allowed (AF):** 8.96

Qtr Qtr Sec Twn Range: SW SW 29 19S 60E **Parcel APN:** 125-29-405-007 **County:** CLARK **Total Pumped for Year 2022 (AF):** 8.19

Customer: COUNCIL, A & C **Pumpage ID:** 371 **Active:** True **PumpageID Replaced by:**

Permit #	Duty Bal. (AF)	TCD (AF)	Status	Use	Source	Sup. Group #
43751	8.96		RVP	QM	UG	

Year	Crop	Irr. Method	Acres	Method	Pumpage (AF)
2022				METER	8.19

Site Name: 212 S19 E60 29CDAB1 **Well Log #:** 45468 **Status:** **Well Name:** **Max Pumpage Allowed (AF):** 4.48

Qtr Qtr Sec Twn Range: SE SW 29 19S 60E **Parcel APN:** 125-29-404-012 **County:** CLARK **Total Pumped for Year 2022 (AF):** 4.02

Customer: ZURSCHMIEDE, JAMES R **Pumpage ID:** 687 **Active:** True **PumpageID Replaced by:**

Permit #	Duty Bal. (AF)	TCD (AF)	Status	Use	Source	Sup. Group #
52508	4.48		RVP	QM	UG	

Year	Crop	Irr. Method	Acres	Method	Pumpage (AF)
2022				METER	4.02

Site Name: 212 S19 E60 29CDAC1 **Well Log #:** 45235 **Status:** **Well Name:** **Max Pumpage Allowed (AF):** 2.24

Qtr Qtr Sec Twn Range: SE SW 29 19S 60E **Parcel APN:** 125-29-404-011 **County:** CLARK **Total Pumped for Year 2022 (AF):** 2.78

Customer: ZURSCHMIEDE, JAMES R **Pumpage ID:** 987 **Active:** True **PumpageID Replaced by:**

Permit #	Duty Bal. (AF)	TCD (AF)	Status	Use	Source	Sup. Group #
55505	2.24		RVP	QM	UG	

Year	Crop	Irr. Method	Acres	Method	Pumpage (AF)
2022				METER	2.78

Site Name: 212 S19 E60 29CDBD1 **Well Log #:** 48061 **Status:** **Well Name:** **Max Pumpage Allowed (AF):** 4.48

Qtr Qtr Sec Twn Range: SE SW 29 19S 60E **Parcel APN:** 125-29-403-006 **County:** CLARK **Total Pumped for Year 2022 (AF):** 5.85

Customer: TEETERS JR, KENNETH **Pumpage ID:** 981 **Active:** True **PumpageID Replaced by:**

Permit #	Duty Bal. (AF)	TCD (AF)	Status	Use	Source	Sup. Group #
55462	4.48		RVP	QM	UG	

Year	Crop	Irr. Method	Acres	Method	Pumpage (AF)
2022				METER	5.85

Site Name: 212 S19 E60 29DAAA1 **Well Log #:** 41323 **Status:** Active **Well Name:** **Max Pumpage Allowed (AF):** 4.48

Qtr Qtr Sec Twn Range: NE SE 29 19S 60E **Parcel APN:** 125-29-704-007 **County:** CLARK **Total Pumped for Year 2022 (AF):** 17.12

Customer: BAKER, PEGGY **Pumpage ID:** 911 **Active:** True **PumpageID Replaced by:**

Permit #	Duty Bal. (AF)	TCD (AF)	Status	Use	Source	Sup. Group #
55042	4.48		RVP	QM	UG	

Year	Crop	Irr. Method	Acres	Method	Pumpage (AF)
2022				METER	17.12

Site Name: 212 S19 E60 29DABB1 **Well Log #:** 41173 **Status:** **Well Name:** **Max Pumpage Allowed (AF):** 4.48

Qtr Qtr Sec Twn Range: NE SE 29 19S 60E **Parcel APN:** 125-29-703-009 **County:** CLARK **Total Pumped for Year 2022 (AF):** 5.34

Customer: FARR, MIDLAND R **Pumpage ID:** 974 **Active:** True **PumpageID Replaced by:**

Permit #	Duty Bal. (AF)	TCD (AF)	Status	Use	Source	Sup. Group #	Year	Crop	Irr. Method	Acres	Method	Pumpage (AF)
55412	4.48		RVP	QM	UG		2022				METER	5.34

Site Name: 212 S19 E60 29DABC1 **Well Log #:** 41172 **Status:** **Well Name:** **Max Pumpage Allowed (AF):** 4.48

Qtr Qtr Sec Twn Range: NE SE 29 19S 60E **Parcel APN:** 125-29-703-005 **County:** CLARK **Total Pumped for Year 2022 (AF):** 7.26

Customer: SIMPSON, TAMMY **Pumpage ID:** 973 **Active:** True **PumpageID Replaced by:**

Remarks: **Meter Category:**

Permit #	Duty Bal. (AF)	TCD (AF)	Status	Use	Source	Sup. Group #	Year	Crop	Irr. Method	Acres	Method	Pumpage (AF)
55411	4.48		RVP	QM	UG		2022				METER	7.26

Site Name: 212 S19 E60 29DACB1 **Well Log #:** 43695 **Status:** **Well Name:** **Max Pumpage Allowed (AF):** 4.48

Qtr Qtr Sec Twn Range: NE SE 29 19S 60E **Parcel APN:** 125-29-707-001 **County:** CLARK **Total Pumped for Year 2022 (AF):** 4.60

Customer: ROSETH, M H & DORIS **Pumpage ID:** 782 **Active:** True **PumpageID Replaced by:**

Permit #	Duty Bal. (AF)	TCD (AF)	Status	Use	Source	Sup. Group #	Year	Crop	Irr. Method	Acres	Method	Pumpage (AF)
53861	4.48		RVP	QM	UG		2022				METER	4.60

Site Name: 212 S19 E60 29DACD1 **Well Log #:** 19598 **Status:** **Well Name:** **Max Pumpage Allowed (AF):** 4.48

Qtr Qtr Sec Twn Range: NE SE 29 19S 60E **Parcel APN:** 125-29-707-008 **County:** CLARK **Total Pumped for Year 2022 (AF):** 6.04

Customer: BREESE, RANDALL D & SHIRLEY M **Pumpage ID:** 294 **Active:** True **PumpageID Replaced by:**

Permit #	Duty Bal. (AF)	TCD (AF)	Status	Use	Source	Sup. Group #	Year	Crop	Irr. Method	Acres	Method	Pumpage (AF)
36428	4.48		RVP	QM	UG		2022				METER	6.04

Site Name: 212 S19 E60 29DADB1 **Well Log #:** 33508 **Status:** **Well Name:** **Max Pumpage Allowed (AF):** 4.48

Qtr Qtr Sec Twn Range: NE SE 29 19S 60E **Parcel APN:** 125-29-708-004 **County:** CLARK **Total Pumped for Year 2022 (AF):** 8.59

Customer: BRANYON, GLORIA LAWAN **Pumpage ID:** 6550 **Active:** True **PumpageID Replaced by:**

Permit #	Duty Bal. (AF)	TCD (AF)	Status	Use	Source	Sup. Group #	Year	Crop	Irr. Method	Acres	Method	Pumpage (AF)
53833	4.48		RVP	QM	UG		2022				METER	8.59

Site Name: 212 S19 E60 29DADC1 **Well Log #:** 33507 **Status:** Active **Well Name:** **Max Pumpage Allowed (AF):** 4.48

Qtr Qtr Sec Twn Range: NE SE 29 19S 60E **Parcel APN:** 125-29-708-007 **County:** CLARK **Total Pumped for Year 2022 (AF):** 4.17

Customer: BLAIR, HELEN MARIE **Pumpage ID:** 4942 **Active:** True **PumpageID Replaced by:**

Permit #	Duty Bal. (AF)	TCD (AF)	Status	Use	Source	Sup. Group #	Year	Crop	Irr. Method	Acres	Method	Pumpage (AF)
53832	4.48		RVP	QM	UG		2022				METER	4.17

Site Name: 212 S19 E60 29DBBA1 **Well Log #:** 35349 **Status:** **Well Name:** **Max Pumpage Allowed (AF):** 4.48

Qtr Qtr Sec Twn Range: NW SE 29 19S 60E **Parcel APN:** 125-29-701-002 **County:** CLARK **Total Pumped for Year 2022 (AF):** 5.94

Customer: PACKERS WELL ASSOCIATION **Pumpage ID:** 6552 **Active:** True **PumpageID Replaced by:**

Permit #	Duty Bal. (AF)	TCD (AF)	Status	Use	Source	Sup. Group #	Year	Crop	Irr. Method	Acres	Method	Pumpage (AF)
55248	4.48		RVP	QM	UG		2022				METER	5.94

Site Name: 212 S19 E60 29DBBD1 **Well Log #:** 35350 **Status:** **Well Name:** NORTH WELL **Max Pumpage Allowed (AF):** 4.48

Qtr Qtr Sec Twn Range: NW SE 29 19S 60E **Parcel APN:** 125-29-701-009 **County:** CLARK **Total Pumped for Year 2022 (AF):** 7.48

Customer: T J'S WELL ASSOCIATION **Pumpage ID:** 941 **Active:** True **PumpageID Replaced by:**

Permit #	Duty Bal. (AF)	TCD (AF)	Status	Use	Source	Sup. Group #	Year	Crop	Irr. Method	Acres	Method	Pumpage (AF)
55247	4.48		RVP	QM	UG		2022				METER	7.48

Site Name: 212 S19 E60 29DBCA1 **Well Log #:** 35351 **Status:** **Well Name:** SOUTH WELL **Max Pumpage Allowed (AF):** 4.48

Qtr Qtr Sec Twn Range: NW SE 29 19S 60E **Parcel APN:** 125-29-705-003 **County:** CLARK **Total Pumped for Year 2022 (AF):** 7.20

Customer: PALM TREE WELL ASSOCIATION **Pumpage ID:** 944 **Active:** True **PumpageID Replaced by:**

Permit #	Duty Bal. (AF)	TCD (AF)	Status	Use	Source	Sup. Group #	Year	Crop	Irr. Method	Acres	Method	Pumpage (AF)
55250	4.48		RVP	QM	UG		2022				METER	7.20

Site Name: 212 S19 E60 29DBCB1 **Well Log #:** 34656 **Status:** **Well Name:** **Max Pumpage Allowed (AF):** 8.96

Qtr Qtr Sec Twn Range: NW SE 29 19S 60E **Parcel APN:** 125-29-705-005 **County:** CLARK **Total Pumped for Year 2022 (AF):** 13.44

Customer: ALBERT & DIXON & DONNELLY & KILLEBREW **Pumpage ID:** 837 **Active:** True **PumpageID Replaced by:**

Permit #	Duty Bal. (AF)	TCD (AF)	Status	Use	Source	Sup. Group #	Year	Crop	Irr. Method	Acres	Method	Pumpage (AF)
54452	8.96		RVP	QM	UG		2022				METER	13.44

Site Name: 212 S19 E60 29DBCD1 **Well Log #:** 35352 **Status:** **Well Name:** NORTH WELL **Max Pumpage Allowed (AF):** 4.48

Qtr Qtr Sec Twn Range: NW SE 29 19S 60E **Parcel APN:** 125-29-705-015 **County:** CLARK **Total Pumped for Year 2022 (AF):** 8.12

Customer: JULIANO WELL FUND ASSOCATION **Pumpage ID:** 943 **Active:** True **PumpageID Replaced by:**

Permit #	Duty Bal. (AF)	TCD (AF)	Status	Use	Source	Sup. Group #	Year	Crop	Irr. Method	Acres	Method	Pumpage (AF)
55249	4.48		RVP	QM	UG		2022				METER	8.12

Site Name: 212 S19 E60 29DBDB2 **Well Log #:** 35902 **Status:** Active **Well Name:** **Max Pumpage Allowed (AF):** 7.60

Qtr Qtr Sec Twn Range: NW SE 29 19S 60E **Parcel APN:** 125-29-706-002 **County:** CLARK **Total Pumped for Year 2022 (AF):** 11.56

Customer: ROSEY COURT HOMEOWNERS ASSOCIATION **Pumpage ID:** 9873 **Active:** True **PumpageID Replaced by:**

Permit #	Duty Bal. (AF)	TCD (AF)	Status	Use	Source	Sup. Group #	Year	Crop	Irr. Method	Acres	Method	Pumpage (AF)
53900	7.83		CAN	QM	UG		2022				METER	11.56

TCD of Supplemental Group 2163 (AF): 7.60 **Total Pumpage of all Pumpage IDs in Supplemental Group for Year 2022 (AF):** 11.56

Customer: ROSEY COURT HOMEOWNERS ASSOCIATION **Pumpage ID:** 9873 **Active:** True **PumpageID Replaced by:**

Permit #	Duty Bal. (AF)	TCD (AF)	Status	Use	Source	Sup. Group #	Year	Crop	Irr. Method	Acres	Method	Pumpage (AF)
64413	5.62	7.60	RVP	QM	UG	2163	2022				METER	11.56
64472	1.00	7.60	CER	QM	UG	2163						
69376	1.00	7.60	CER	QM	UG	2163						

Site Name: 212 S19 E60 29DCBA1 **Well Log #:** 41324 **Status:** **Well Name:** SOUTH WELL **Max Pumpage Allowed (AF):** 4.48

Qtr Qtr Sec Twn Range: SW SE 29 19S 60E **Parcel APN:** 125-29-801-002 **County:** CLARK **Total Pumped for Year 2022 (AF):** 6.69

Customer: CAUSEY, JAMES P **Pumpage ID:** 905 **Active:** True **PumpageID Replaced by:**

Permit #	Duty Bal. (AF)	TCD (AF)	Status	Use	Source	Sup. Group #	Year	Crop	Irr. Method	Acres	Method	Pumpage (AF)
54997	4.48		RVP	QM	UG		2022				METER	6.69

Site Name: 212 S19 E60 29DCBC1 **Well Log #:** 31002 **Status:** **Well Name:** **Max Pumpage Allowed (AF):** 3.36

Qtr Qtr Sec Twn Range: SW SE 29 19S 60E **Parcel APN:** 125-29-801-010 **County:** CLARK **Total Pumped for Year 2022 (AF):** 3.87

Customer: NEILSON, CLAYTON BRADLEY & EMILY THOMAS **Pumpage ID:** 6551 **Active:** True **PumpageID Replaced by:**

Permit #	Duty Bal. (AF)	TCD (AF)	Status	Use	Source	Sup. Group #	Year	Crop	Irr. Method	Acres	Method	Pumpage (AF)
51944	3.36		RVP	QM	UG		2022				METER	3.87

Site Name: 212 S19 E60 29DCBD1 **Well Log #:** 37664 **Status:** **Well Name:** NORTH WELL **Max Pumpage Allowed (AF):** 4.48

Qtr Qtr Sec Twn Range: SW SE 29 19S 60E **Parcel APN:** 125-29-801-012 **County:** CLARK **Total Pumped for Year 2022 (AF):** 7.54

Customer: ROBINSON, JAMES D & JERRY L **Pumpage ID:** 4073 **Active:** True **PumpageID Replaced by:**

Permit #	Duty Bal. (AF)	TCD (AF)	Status	Use	Source	Sup. Group #	Year	Crop	Irr. Method	Acres	Method	Pumpage (AF)
54995	4.48		RVP	QM	UG		2022				METER	7.54

Site Name: 212 S19 E60 29DCCA1 **Well Log #:** 43448 **Status:** **Well Name:** SOUTH WELL **Max Pumpage Allowed (AF):** 4.48

Qtr Qtr Sec Twn Range: SW SE 29 19S 60E **Parcel APN:** 125-29-805-017 **County:** CLARK **Total Pumped for Year 2022 (AF):** 4.78

Customer: KILLEBREW, E SCOTT & ANTONIA C **Pumpage ID:** 904 **Active:** True **PumpageID Replaced by:**

Permit #	Duty Bal. (AF)	TCD (AF)	Status	Use	Source	Sup. Group #	Year	Crop	Irr. Method	Acres	Method	Pumpage (AF)
54996	4.48		RVP	QM	UG		2022				METER	4.78

Site Name: 212 S19 E60 29DCCB1 **Well Log #:** 27057 **Status:** Active **Well Name:** **Max Pumpage Allowed (AF):** 3.36

Qtr Qtr Sec Twn Range: SW SE 29 19S 60E **Parcel APN:** 125-29-805-001 **County:** CLARK **Total Pumped for Year 2022 (AF):** 9.39

Customer: FOX, KARL W & JILL M **Pumpage ID:** 8585 **Active:** True **PumpageID Replaced by:**

Permit #	Duty Bal. (AF)	TCD (AF)	Status	Use	Source	Sup. Group #	Year	Crop	Irr. Method	Acres	Method	Pumpage (AF)
49002	3.36		RVP	QM	UG		2022				METER	9.39

Site Name: 212 S19 E60 29DCCC1 **Well Log #:** 25267 **Status:** **Well Name:** **Max Pumpage Allowed (AF):** 4.48

Qtr Qtr Sec Twn Range: SW SE 29 19S 60E **Parcel APN:** 125-29-805-006 **County:** CLARK **Total Pumped for Year 2022 (AF):** 8.50

Customer: PIPES, WILLIAM BRYAN **Pumpage ID:** 426 **Active:** True **PumpageID Replaced by:**

Permit #	Duty Bal. (AF)	TCD (AF)	Status	Use	Source	Sup. Group #	Year	Crop	Irr. Method	Acres	Method	Pumpage (AF)
46381	4.48		RVP	QM	UG		2022				METER	8.50

Site Name: 212 S19 E60 29DCCD1 **Well Log #:** 38872 **Status:** **Well Name:** **Max Pumpage Allowed (AF):** 4.48

Qtr Qtr Sec Twn Range: SW SE 29 19S 60E **Parcel APN:** 125-29-805-012 **County:** CLARK **Total Pumped for Year 2022 (AF):** 3.81

Customer: POLAKOWSKI, VINCENT DE PAUL **Pumpage ID:** 902 **Active:** True **PumpageID Replaced by:**

Permit #	Duty Bal. (AF)	TCD (AF)	Status	Use	Source	Sup. Group #	Year	Crop	Irr. Method	Acres	Method	Pumpage (AF)
54994	4.48		RVP	QM	UG		2022				METER	3.81

Site Name: 212 S19 E60 29DCDD1 **Well Log #:** 28593 **Status:** **Well Name:** **Max Pumpage Allowed (AF):** 8.96

Qtr Qtr Sec Twn Range: SW SE 29 19S 60E **Parcel APN:** 125-29-806-007 **County:** CLARK **Total Pumped for Year 2022 (AF):** 8.15

Customer: DESERT DEVELOPMENT GROUP **Pumpage ID:** 603 **Active:** True **PumpageID Replaced by:**

Permit #	Duty Bal. (AF)	TCD (AF)	Status	Use	Source	Sup. Group #	Year	Crop	Irr. Method	Acres	Method	Pumpage (AF)
45568	4.48		CAN	QM	UG		2022				METER	8.15
50991	8.96		RVP	QM	UG							

Site Name: 212 S19 E60 29DDAB1 **Well Log #:** 22635 **Status:** Active **Well Name:** **Max Pumpage Allowed (AF):** 7.86

Qtr Qtr Sec Twn Range: SE SE 29 19S 60E **Parcel APN:** 125-29-804-002 **County:** CLARK **Total Pumped for Year 2022 (AF):** 10.58

Customer: HAMILTON, MELVIN H & EVANS FINANCIAL CORP **Pumpage ID:** 8205 **Active:** True **PumpageID Replaced by:**

Permit #	Duty Bal. (AF)	TCD (AF)	Status	Use	Source	Sup. Group #	Year	Crop	Irr. Method	Acres	Method	Pumpage (AF)
40272	7.86		RVP	QM	UG		2022				METER	10.58

Site Name: 212 S19 E60 29DDAD1 **Well Log #:** 28235 **Status:** **Well Name:** **Max Pumpage Allowed (AF):** 8.96

Qtr Qtr Sec Twn Range: SE SE 29 19S 60E **Parcel APN:** 125-29-804-015 **County:** CLARK **Total Pumped for Year 2022 (AF):** 8.69

Customer: LAMANCHA WATER USERS ASSOCIATION **Pumpage ID:** 585 **Active:** True **PumpageID Replaced by:**

Permit #	Duty Bal. (AF)	TCD (AF)	Status	Use	Source	Sup. Group #	Year	Crop	Irr. Method	Acres	Method	Pumpage (AF)
50640	8.96		RVP	QM	UG		2022				METER	8.69

Site Name: 212 S19 E60 29DDBB1 **Well Log #:** 35574 **Status:** Active **Well Name:** **Max Pumpage Allowed (AF):** 10.07

Qtr Qtr Sec Twn Range: SE SE 29 19S 60E **Parcel APN:** 125-29-810-002 **County:** CLARK **Total Pumped for Year 2022 (AF):** 19.43

Customer: BARBER, JAMES & DEBBIE **Pumpage ID:** 732 **Active:** True **PumpageID Replaced by:**

Permit #	Duty Bal. (AF)	TCD (AF)	Status	Use	Source	Sup. Group #	Year	Crop	Irr. Method	Acres	Method	Pumpage (AF)
53150	10.07		RVP	QM	UG		2022				METER	19.43

Site Name: 212 S19 E60 29DDBD1 **Well Log #:** 28850 **Status:** **Well Name:** **Max Pumpage Allowed (AF):** 8.96

Qtr Qtr Sec Twn Range: SE SE 29 19S 60E **Parcel APN:** 125-29-803-004 **County:** CLARK **Total Pumped for Year 2022 (AF):** 8.33

Customer: RUBIN, JOSEPH & DORIS **Pumpage ID:** 4071 **Active:** True **PumpageID Replaced by:**

Permit #	Duty Bal. (AF)	TCD (AF)	Status	Use	Source	Sup. Group #	Year	Crop	Irr. Method	Acres	Method	Pumpage (AF)
51101	8.96		RVP	QM	UG		2022				METER	8.33

Site Name: 212 S19 E60 29DDCC1 **Well Log #:** **Status:** **Well Name:** **Max Pumpage Allowed (AF):** 8.96

Qtr Qtr Sec Twn Range: SE SE 29 19S 60E **Parcel APN:** 125-29-807-006 **County:** CLARK **Total Pumped for Year 2022 (AF):** 13.22

Customer: BOTT, CLARENCE E & SHARON L **Pumpage ID:** 344 **Active:** False **PumpageID Replaced by:**

Remarks: 2022=2021 **Meter Category:**

Permit #	Duty Bal. (AF)	TCD (AF)	Status	Use	Source	Sup. Group #	Year	Crop	Irr. Method	Acres	Method	Pumpage (AF)
41462	8.96		RVP	QM	UG		2022				ESTIMATED	13.22

Site Name: 212 S19 E60 29DDCD1 **Well Log #:** 33957 **Status:** **Well Name:** **Max Pumpage Allowed (AF):** 4.48

Qtr Qtr Sec Twn Range: SE SE 29 19S 60E **Parcel APN:** 125-29-807-010 **County:** CLARK **Total Pumped for Year 2022 (AF):** 4.15

Customer: DIWELL, DARRELL A & CAROL R **Pumpage ID:** 816 **Active:** True **PumpageID Replaced by:**

Permit #	Duty Bal. (AF)	TCD (AF)	Status	Use	Source	Sup. Group #	Year	Crop	Irr. Method	Acres	Method	Pumpage (AF)
54329	4.48		RVP	QM	UG		2022				METER	4.15

Site Name: 212 S19 E60 29DDDB1 **Well Log #:** 55118 **Status:** **Well Name:** **Max Pumpage Allowed (AF):** 8.96

Qtr Qtr Sec Twn Range: SE SE 29 19S 60E **Parcel APN:** 125-29-808-003 **County:** CLARK **Total Pumped for Year 2022 (AF):** 16.71

Customer: ADAVAN HOMEOWNERS ASSOCIATION **Pumpage ID:** 822 **Active:** True **PumpageID Replaced by:**

Permit #	Duty Bal. (AF)	TCD (AF)	Status	Use	Source	Sup. Group #	Year	Crop	Irr. Method	Acres	Method	Pumpage (AF)
54374	8.96		RVP	QM	UG		2022				METER	16.71

Site Name: 212 S19 E60 30AACA1 **Well Log #:** 46040 **Status:** **Well Name:** NORTH WELL **Max Pumpage Allowed (AF):** 4.48

Qtr Qtr Sec Twn Range: NE NE 30 19S 60E **Parcel APN:** 125-30-502-025 **County:** CLARK **Total Pumped for Year 2022 (AF):** 4.65

Customer: ABRAHAM, FRED **Pumpage ID:** 8225 **Active:** True **PumpageID Replaced by:**

Permit #	Duty Bal. (AF)	TCD (AF)	Status	Use	Source	Sup. Group #	Year	Crop	Irr. Method	Acres	Method	Pumpage (AF)
54626	4.48		RVP	QM	UG		2022				METER	4.65

Site Name: 212 S19 E60 30AACD1 **Well Log #:** 46040 **Status:** **Well Name:** SOUTH WELL **Max Pumpage Allowed (AF):** 4.48

Qtr Qtr Sec Twn Range: NE NE 30 19S 60E **Parcel APN:** 125-30-502-026 **County:** CLARK **Total Pumped for Year 2022 (AF):** 1.22

Customer: ABRAHAM, FRED **Pumpage ID:** 8226 **Active:** True **PumpageID Replaced by:**

Permit #	Duty Bal. (AF)	TCD (AF)	Status	Use	Source	Sup. Group #	Year	Crop	Irr. Method	Acres	Method	Pumpage (AF)
54625	4.48		RVP	QM	UG		2022				METER	1.22

Site Name: 212 S19 E60 30ABAB1 **Well Log #:** 41326 **Status:** **Well Name:** NORTH WELL **Max Pumpage Allowed (AF):** 4.48

Qtr Qtr Sec Twn Range: NW NE 30 19S 60E **Parcel APN:** 125-30-502-040 **County:** CLARK **Total Pumped for Year 2022 (AF):** 2.90

Customer: MULKEY, DAVID A & NOON, DENNIS & SHIELA & THORNTON **Pumpage ID:** 966 **Active:** True **PumpageID Replaced by:**

Permit #	Duty Bal. (AF)	TCD (AF)	Status	Use	Source	Sup. Group #	Year	Crop	Irr. Method	Acres	Method	Pumpage (AF)
55389	4.48		RVP	QM	UG		2022				METER	2.90

Site Name: 212 S19 E60 30ABAC1 **Well Log #:** 41325 **Status:** **Well Name:** SOUTH WELL **Max Pumpage Allowed (AF):** 4.48

Qtr Qtr Sec Twn Range: NW NE 30 19S 60E **Parcel APN:** 125-30-502-002 **County:** CLARK **Total Pumped for Year 2022 (AF):** 4.48

Customer: REGINA-PARK WELL ASSOCIATION **Pumpage ID:** 967 **Active:** True **PumpageID Replaced by:**

Remarks: 2022=Duty **Meter Category:**

Permit #	Duty Bal. (AF)	TCD (AF)	Status	Use	Source	Sup. Group #	Year	Crop	Irr. Method	Acres	Method	Pumpage (AF)
55390	4.48		RVP	QM	UG		2022				ESTIMATED	4.48

Site Name: 212 S19 E60 30ABBA1 **Well Log #:** 27058 **Status:** **Well Name:** **Max Pumpage Allowed (AF):** 8.96

Qtr Qtr Sec Twn Range: NW NE 30 19S 60E **Parcel APN:** 125-30-501-007 **County:** CLARK **Total Pumped for Year 2022 (AF):** 8.34

Customer: SUN VALLEY ESTATES WATER USERS ASSOCIATION **Pumpage ID:** 391 **Active:** True **PumpageID Replaced by:**

Permit #	Duty Bal. (AF)	TCD (AF)	Status	Use	Source	Sup. Group #	Year	Crop	Irr. Method	Acres	Method	Pumpage (AF)
45179	8.96		RVP	QM	UG		2022				METER	8.34

Site Name: 212 S19 E60 30ABCA1 **Well Log #:** 32971 **Status:** **Well Name:** **Max Pumpage Allowed (AF):** 8.96

Qtr Qtr Sec Twn Range: NW NE 30 19S 60E **Parcel APN:** 125-30-503-002 **County:** CLARK **Total Pumped for Year 2022 (AF):** 12.53

Customer: 6215 TO 6285 PARK ST COMM WELL ASSOCIATION **Pumpage ID:** **2849** **Active:** True **PumpageID Replaced by:**

Permit #	Duty Bal. (AF)	TCD (AF)	Status	Use	Source	Sup. Group #	Year	Crop	Irr. Method	Acres	Method	Pumpage (AF)
53217	8.96		RVP	QM	UG		2022				METER	12.53

Site Name: 212 S19 E60 30ACBB1 **Well Log #:** 41174 **Status:** **Well Name:** **Max Pumpage Allowed (AF):** 2.24

Qtr Qtr Sec Twn Range: SW NE 30 19S 60E **Parcel APN:** 125-30-601-001 **County:** CLARK **Total Pumped for Year 2022 (AF):** 1.49

Customer: FOREMASTER, DOUGLAS **Pumpage ID:** **1001** **Active:** True **PumpageID Replaced by:**

Permit #	Duty Bal. (AF)	TCD (AF)	Status	Use	Source	Sup. Group #	Year	Crop	Irr. Method	Acres	Method	Pumpage (AF)
55834	2.24		RVP	QM	UG		2022				METER	1.49

Site Name: 212 S19 E60 30ACBC1 **Well Log #:** 34551 **Status:** **Well Name:** **Max Pumpage Allowed (AF):** 2.18

Qtr Qtr Sec Twn Range: SW NE 30 19S 60E **Parcel APN:** 125-30-601-015 **County:** CLARK **Total Pumped for Year 2022 (AF):** 5.48

Customer: WOODRUFF, MARIE C **Pumpage ID:** **6564** **Active:** True **PumpageID Replaced by:**

Permit #	Duty Bal. (AF)	TCD (AF)	Status	Use	Source	Sup. Group #	Year	Crop	Irr. Method	Acres	Method	Pumpage (AF)
56809	2.18		RVP	QM	UG		2022				METER	5.48

Site Name: 212 S19 E60 30ADCA1 **Well Log #:** 51088 **Status:** **Well Name:** **Max Pumpage Allowed (AF):** 9.00

Qtr Qtr Sec Twn Range: SE NE 30 19S 60E **Parcel APN:** 125-30-610-015 **County:** CLARK **Total Pumped for Year 2022 (AF):** 9.63

TCD of Supplemental Group **996** **(AF):** 9.00 **Total Pumpage of all Pumpage IDs in Supplemental Group for Year 2022 (AF):** 9.63

Customer: BROOKSBY, CRAIG O & SONJA R & TOBO FAMILY TRUST **Pumpage ID:** **1285** **Active:** True **PumpageID Replaced by:**

Permit #	Duty Bal. (AF)	TCD (AF)	Status	Use	Source	Sup. Group #	Year	Crop	Irr. Method	Acres	Method	Pumpage (AF)
60646	8.00	9.00	CER	QM	UG	996	2022				METER	9.63
61478	1.00	9.00	CER	QM	UG	996						

Site Name: 212 S19 E60 30BAAD1 **Well Log #:** 37665 **Status:** **Well Name:** **Max Pumpage Allowed (AF):** 4.48

Qtr Qtr Sec Twn Range: NE NW 30 19S 60E **Parcel APN:** 125-30-102-006 **County:** CLARK **Total Pumped for Year 2022 (AF):** 3.11

Customer: COSGROVE, DONALD J **Pumpage ID:** **994** **Active:** True **PumpageID Replaced by:**

Permit #	Duty Bal. (AF)	TCD (AF)	Status	Use	Source	Sup. Group #	Year	Crop	Irr. Method	Acres	Method	Pumpage (AF)
55663	4.48		RVP	QM	UG		2022				METER	3.11

Site Name: 212 S19 E60 30BADB1 **Well Log #:** 73598 **Status:** **Well Name:** **Max Pumpage Allowed (AF):** 4.65

Qtr Qtr Sec Twn Range: NE NW 30 19S 60E **Parcel APN:** 125-30-101-030 **County:** CLARK **Total Pumped for Year 2022 (AF):** 3.40

Customer: ORNDOFF 1996 TRUST **Pumpage ID:** 4985 **Active:** False **PumpageID Replaced by:** 11631

Remarks: 2022=2021 **Meter Category:**

Permit #	Duty Bal. (AF)	TCD (AF)	Status	Use	Source	Sup. Group #
62082	4.65		PER	QM	UG	

Year	Crop	Irr. Method	Acres	Method	Pumpage (AF)
2022				ESTIMATED	3.40

Site Name: 212 S19 E60 30BBDB1 **Well Log #:** 41327 **Status:** **Well Name:** **Max Pumpage Allowed (AF):** 4.48

Qtr Qtr Sec Twn Range: NW NW 30 19S 60E **Parcel APN:** 125-30-101-027 **County:** CLARK **Total Pumped for Year 2022 (AF):** 5.37

Customer: HAFEN, KEITH A **Pumpage ID:** 2344 **Active:** True **PumpageID Replaced by:**

Permit #	Duty Bal. (AF)	TCD (AF)	Status	Use	Source	Sup. Group #
56168	4.48		RVP	QM	UG	

Year	Crop	Irr. Method	Acres	Method	Pumpage (AF)
2022				METER	5.37

Site Name: 212 S19 E60 30BCAA1 **Well Log #:** 37666 **Status:** **Well Name:** **Max Pumpage Allowed (AF):** 4.48

Qtr Qtr Sec Twn Range: SW NW 30 19S 60E **Parcel APN:** 125-30-201-004 **County:** CLARK **Total Pumped for Year 2022 (AF):** 2.92

Customer: HURTADO CONSTRUCTION INC **Pumpage ID:** 4099 **Active:** True **PumpageID Replaced by:**

Permit #	Duty Bal. (AF)	TCD (AF)	Status	Use	Source	Sup. Group #
54933	4.48		RVP	QM	UG	

Year	Crop	Irr. Method	Acres	Method	Pumpage (AF)
2022				METER	2.92

Site Name: 212 S19 E60 30BCAD1 **Well Log #:** 35353 **Status:** **Well Name:** **Max Pumpage Allowed (AF):** 4.48

Qtr Qtr Sec Twn Range: SW NW 30 19S 60E **Parcel APN:** 125-30-201-010 **County:** CLARK **Total Pumped for Year 2022 (AF):** 6.53

Customer: HURTADO CONSTRUCTION INC **Pumpage ID:** 898 **Active:** True **PumpageID Replaced by:**

Permit #	Duty Bal. (AF)	TCD (AF)	Status	Use	Source	Sup. Group #
54932	4.48		RVP	QM	UG	

Year	Crop	Irr. Method	Acres	Method	Pumpage (AF)
2022				METER	6.53

Site Name: 212 S19 E60 30BCBB1 **Well Log #:** 71649 **Status:** Active **Well Name:** **Max Pumpage Allowed (AF):** 1.00

Qtr Qtr Sec Twn Range: SW NW 30 19S 60E **Parcel APN:** 125-30-201-001 **County:** CLARK **Total Pumped for Year 2022 (AF):** 1.32

Customer: ROLOFSON, TRACEY **Pumpage ID:** 2775 **Active:** True **PumpageID Replaced by:**

Permit #	Duty Bal. (AF)	TCD (AF)	Status	Use	Source	Sup. Group #	Year	Crop	Irr. Method	Acres	Method	Pumpage (AF)
75834	1.00		CER	QM	UG		2022				METER	1.32

Site Name: 212 S19 E60 30BDAA1 **Well Log #:** 23897 **Status:** **Well Name:** **Max Pumpage Allowed (AF):** 2.24

Qtr Qtr Sec Twn Range: SE NW 30 19S 60E **Parcel APN:** 125-30-203-002 **County:** CLARK **Total Pumped for Year 2022 (AF):** 2.22

Customer: AZURE WATER USERS ASSOCIATION **Pumpage ID:** 1143 **Active:** True **PumpageID Replaced by:**

Permit #	Duty Bal. (AF)	TCD (AF)	Status	Use	Source	Sup. Group #	Year	Crop	Irr. Method	Acres	Method	Pumpage (AF)
40992	2.24		CAN	QM	UG		2022				METER	2.22
49852	2.24		CAN	QM	UG							
57189	2.24		RVP	QM	UG							

Site Name: 212 S19 E60 30BDAB1 **Well Log #:** 43697 **Status:** Active **Well Name:** **Max Pumpage Allowed (AF):** 2.24

Qtr Qtr Sec Twn Range: SE NW 30 19S 60E **Parcel APN:** 125-30-203-001 **County:** CLARK **Total Pumped for Year 2022 (AF):** 7.24

Customer: TICHENOR, DOUGLAS D & SUSAN M **Pumpage ID:** 502 **Active:** True **PumpageID Replaced by:**

Permit #	Duty Bal. (AF)	TCD (AF)	Status	Use	Source	Sup. Group #	Year	Crop	Irr. Method	Acres	Method	Pumpage (AF)
48438	2.24		RVP	QM	UG		2022				METER	7.24

Site Name: 212 S19 E60 30BDAC1 **Well Log #:** 90985 **Status:** **Well Name:** **Max Pumpage Allowed (AF):** 5.00

Qtr Qtr Sec Twn Range: SE NW 30 19S 60E **Parcel APN:** 125-30-203-010 **County:** CLARK **Total Pumped for Year 2022 (AF):** 3.42

Customer: TICHENOR, DOUGLAS D & SUSAN **Pumpage ID:** 1700 **Active:** True **PumpageID Replaced by:**

Permit #	Duty Bal. (AF)	TCD (AF)	Status	Use	Source	Sup. Group #	Year	Crop	Irr. Method	Acres	Method	Pumpage (AF)
69173	5.00		PER	QM	UG		2022				METER	3.42

Site Name: 212 S19 E60 30BDBB1 **Well Log #:** 36346 **Status:** **Well Name:** **Max Pumpage Allowed (AF):** 8.96

Qtr Qtr Sec Twn Range: SE NW 30 19S 60E **Parcel APN:** 125-30-202-015 **County:** CLARK **Total Pumped for Year 2022 (AF):** 9.83

Customer: MARTEL, LLYSE **Pumpage ID:** 710 **Active:** True **PumpageID Replaced by:**

Permit #	Duty Bal. (AF)	TCD (AF)	Status	Use	Source	Sup. Group #	Year	Crop	Irr. Method	Acres	Method	Pumpage (AF)
52851	8.96		RVP	QM	UG		2022				METER	9.83

Site Name: 212 S19 E60 30BDCD1 **Well Log #:** 43696 **Status:** Active **Well Name:** **Max Pumpage Allowed (AF):** 0.00

Qtr Qtr Sec Twn Range: SE NW 30 19S 60E **Parcel APN:** 125-30-202-012 **County:** CLARK **Total Pumped for Year 2022 (AF):** 0.00

Customer: RIGGS, ROBERT D & JUDY J & WILLIAMS, GARY & P **Pumpage ID:** 1371 **Active:** False **PumpageID Replaced by:** 11685

Permit #	Duty Bal. (AF)	TCD (AF)	Status	Use	Source	Sup. Group #
62109	2.00		CAN	QM	UG	
92310	0.50		RFA	QM	UG	

Year	Crop	Irr. Method	Acres	Method	Pumpage (AF)
2022				METER	0.00

Site Name: 212 S19 E60 30BDDD1 **Well Log #:** 19310 **Status:** **Well Name:** **Max Pumpage Allowed (AF):** 8.96

Qtr Qtr Sec Twn Range: SE NW 30 19S 60E **Parcel APN:** 125-30-205-010 **County:** CLARK **Total Pumped for Year 2022 (AF):** 8.24

Customer: CHRISTENSEN, ANNE **Pumpage ID:** 253 **Active:** True **PumpageID Replaced by:**

Permit #	Duty Bal. (AF)	TCD (AF)	Status	Use	Source	Sup. Group #
32081	8.96		RVP	QM	UG	

Year	Crop	Irr. Method	Acres	Method	Pumpage (AF)
2022				METER	8.24

Site Name: 212 S19 E60 30CAAA1 **Well Log #:** 37667 **Status:** **Well Name:** **Max Pumpage Allowed (AF):** 4.48

Qtr Qtr Sec Twn Range: NE SW 30 19S 60E **Parcel APN:** 125-30-302-008 **County:** CLARK **Total Pumped for Year 2022 (AF):** 4.33

Customer: HURTADO CONSTRUCTION INC **Pumpage ID:** 1007 **Active:** True **PumpageID Replaced by:**

Permit #	Duty Bal. (AF)	TCD (AF)	Status	Use	Source	Sup. Group #
55880	4.48		RVP	QM	UG	

Year	Crop	Irr. Method	Acres	Method	Pumpage (AF)
2022				METER	4.33

Site Name: 212 S19 E60 30CABC1 **Well Log #:** 43698 **Status:** Active **Well Name:** **Max Pumpage Allowed (AF):** 4.48

Qtr Qtr Sec Twn Range: NE SW 30 19S 60E **Parcel APN:** 125-30-302-004 **County:** CLARK **Total Pumped for Year 2022 (AF):** 4.43

Customer: FOSTER, WILLIAM L & SHIRLEY M **Pumpage ID:** 9899 **Active:** True **PumpageID Replaced by:**

Remarks: **Meter Category:**

Permit #	Duty Bal. (AF)	TCD (AF)	Status	Use	Source	Sup. Group #
53393	4.48		RVP	QM	UG	
65253	0.00		WDR	QM	UG	

Year	Crop	Irr. Method	Acres	Method	Pumpage (AF)
2022				METER	4.43

Site Name: 212 S19 E60 30CACB1 **Well Log #:** 28006 **Status:** **Well Name:** **Max Pumpage Allowed (AF):** 4.48

Qtr Qtr Sec Twn Range: NE SW 30 19S 60E **Parcel APN:** 125-30-304-002 **County:** CLARK **Total Pumped for Year 2022 (AF):** 3.84

Customer: BEAL, RONALD H **Pumpage ID**: 563 **Active**: True **PumpageID Replaced by**:

Permit #	Duty Bal. (AF)	TCD (AF)	Status	Use	Source	Sup. Group #	Year	Crop	Irr. Method	Acres	Method	Pumpage (AF)
50300	4.48		RVP	QM	UG		2022				METER	3.84

Site Name: 212 S19 E60 30CACC1 **Well Log #**: 80087 **Status**: Active **Well Name**: **Max Pumpage Allowed (AF)**: 4.00

Qtr Qtr Sec Twn Range: NE SW 30 19S 60E **Parcel APN**: 125-30-304-015 **County**: CLARK **Total Pumped for Year 2022 (AF)**: 4.05

Customer: COULTER CONSTRUCTION INC **Pumpage ID**: 2854 **Active**: True **PumpageID Replaced by**:

Permit #	Duty Bal. (AF)	TCD (AF)	Status	Use	Source	Sup. Group #	Year	Crop	Irr. Method	Acres	Method	Pumpage (AF)
65252	4.00		CER	QM	UG		2022				METER	4.05

Site Name: 212 S19 E60 30CACD1 **Well Log #**: 73088 **Status**: Active **Well Name**: **Max Pumpage Allowed (AF)**: 4.20

Qtr Qtr Sec Twn Range: NE SW 30 19S 60E **Parcel APN**: 125-30-304-011 **County**: CLARK **Total Pumped for Year 2022 (AF)**: 5.01

Customer: COULTER CONSTRUCTION INC **Pumpage ID**: 1422 **Active**: True **PumpageID Replaced by**:

Permit #	Duty Bal. (AF)	TCD (AF)	Status	Use	Source	Sup. Group #	Year	Crop	Irr. Method	Acres	Method	Pumpage (AF)
63412	4.20		CER	QM	UG		2022				METER	5.01

Site Name: 212 S19 E60 30CADA1 **Well Log #**: 24887 **Status**: **Well Name**: **Max Pumpage Allowed (AF)**: 8.96

Qtr Qtr Sec Twn Range: NE SW 30 19S 60E **Parcel APN**: 125-30-302-014 **County**: CLARK **Total Pumped for Year 2022 (AF)**: 5.99

Customer: CORBETT STREET WATER USERS ASSOCIATION **Pumpage ID**: 390 **Active**: True **PumpageID Replaced by**:

Permit #	Duty Bal. (AF)	TCD (AF)	Status	Use	Source	Sup. Group #	Year	Crop	Irr. Method	Acres	Method	Pumpage (AF)
45131	8.96		RVP	QM	UG		2022				METER	5.99

Site Name: 212 S19 E60 30CBBB1 **Well Log #**: 43699 **Status**: **Well Name**: **Max Pumpage Allowed (AF)**: 4.48

Qtr Qtr Sec Twn Range: NW SW 30 19S 60E **Parcel APN**: 125-30-301-003 **County**: CLARK **Total Pumped for Year 2022 (AF)**: 3.41

Customer: OLSON, DAVID D **Pumpage ID**: 8227 **Active**: True **PumpageID Replaced by**:

Permit #	Duty Bal. (AF)	TCD (AF)	Status	Use	Source	Sup. Group #	Year	Crop	Irr. Method	Acres	Method	Pumpage (AF)
55836	4.48		RVP	QM	UG		2022				METER	3.41

Site Name: 212 S19 E60 30CBDA1 **Well Log #**: 29478 **Status**: **Well Name**: **Max Pumpage Allowed (AF)**: 4.48

Qtr Qtr Sec Twn Range: NW SW 30 19S 60E **Parcel APN**: 125-30-303-003 **County**: CLARK **Total Pumped for Year 2022 (AF)**: 3.27

Customer: FRESEMAN, JERRY J & PATRICIA E & REED, SAMUEL D **Pumpage ID:** 8228 **Active:** True **PumpageID Replaced by:**

Permit #	Duty Bal. (AF)	TCD (AF)	Status	Use	Source	Sup. Group #	Year	Crop	Irr. Method	Acres	Method	Pumpage (AF)
45658	4.48		RVP	QM	UG		2022				METER	3.27

Site Name: 212 S19 E60 30CBDD1 **Well Log #:** 83166 **Status:** **Well Name:** **Max Pumpage Allowed (AF):** 4.00

Qtr Qtr Sec Twn Range: NW SW 30 19S 60E **Parcel APN:** 125-30-303-008 **County:** CLARK **Total Pumped for Year 2022 (AF):** 0.00

Customer: EWING INVESTMENTS **Pumpage ID:** 1690 **Active:** True **PumpageID Replaced by:**

Remarks: WV, NOT IN USE 02-13-2023 **Meter Category:**

Permit #	Duty Bal. (AF)	TCD (AF)	Status	Use	Source	Sup. Group #	Year	Crop	Irr. Method	Acres	Method	Pumpage (AF)
68834	4.00		PER	QM	UG		2022	N/A	N/A		FIELD	0.00

Site Name: 212 S19 E60 30CCBB1 **Well Log #:** 35211 **Status:** **Well Name:** **Max Pumpage Allowed (AF):** 4.48

Qtr Qtr Sec Twn Range: SW SW 30 19S 60E **Parcel APN:** 125-30-401-001 **County:** CLARK **Total Pumped for Year 2022 (AF):** 3.71

Customer: SMOODY, MICHAEL **Pumpage ID:** 6566 **Active:** True **PumpageID Replaced by:**

Permit #	Duty Bal. (AF)	TCD (AF)	Status	Use	Source	Sup. Group #	Year	Crop	Irr. Method	Acres	Method	Pumpage (AF)
57538	4.48		RVP	QM	UG		2022				METER	3.71

Site Name: 212 S19 E60 30CCBC1 **Well Log #:** 31363 **Status:** **Well Name:** **Max Pumpage Allowed (AF):** 4.48

Qtr Qtr Sec Twn Range: SW SW 30 19S 60E **Parcel APN:** 125-30-401-009 **County:** CLARK **Total Pumped for Year 2022 (AF):** 3.77

Customer: BAKER, MIKE **Pumpage ID:** 620 **Active:** True **PumpageID Replaced by:**

Permit #	Duty Bal. (AF)	TCD (AF)	Status	Use	Source	Sup. Group #	Year	Crop	Irr. Method	Acres	Method	Pumpage (AF)
51274	4.48		RVP	QM	UG		2022				METER	3.77

Site Name: 212 S19 E60 30CCBD1 **Well Log #:** 34550 **Status:** Active **Well Name:** **Max Pumpage Allowed (AF):** 10.96

Qtr Qtr Sec Twn Range: SW SW 30 19S 60E **Parcel APN:** 125-30-401-015 **County:** CLARK **Total Pumped for Year 2022 (AF):** 10.25

Customer: TSCHANZ, RUSSELL **Pumpage ID:** 694 **Active:** True **PumpageID Replaced by:**

Permit #	Duty Bal. (AF)	TCD (AF)	Status	Use	Source	Sup. Group #	Year	Crop	Irr. Method	Acres	Method	Pumpage (AF)
80149	1.00		CAN	QM	UG		2022				METER	10.25
80150	7.96		REJ	QM	UG							

TCD of Supplemental Group 2144 (AF): 10.96 **Total Pumpage of all Pumpage IDs in Supplemental Group for Year 2022 (AF):** 10.25

Customer: TSCHANZ, RUSSELL **Pumpage ID:** 694 **Active:** True **PumpageID Replaced by:**

Permit #	Duty Bal. (AF)	TCD (AF)	Status	Use	Source	Sup. Group #	Year	Crop	Irr. Method	Acres	Method	Pumpage (AF)
52702	8.96	10.96	RVP	QM	UG	2144	2022				METER	10.25
80312	1.00	10.96	CER	QM	UG	2144						
81654	1.00	10.96	CER	QM	UG	2144						

Site Name: 212 S19 E60 30CDBA1 **Well Log #:** 35060 **Status:** **Well Name:** **Max Pumpage Allowed (AF):** 4.48

Qtr Qtr Sec Twn Range: SE SW 30 19S 60E **Parcel APN:** 125-30-402-004 **County:** CLARK **Total Pumped for Year 2022 (AF):** 9.27

Customer: 5765 TO 5795 JENSEN ST COMMUNITY WELL ASSOCIATION **Pumpage ID:** 859 **Active:** True **PumpageID Replaced by:**

Permit #	Duty Bal. (AF)	TCD (AF)	Status	Use	Source	Sup. Group #	Year	Crop	Irr. Method	Acres	Method	Pumpage (AF)
54620	4.48		RVP	QM	UG		2022				METER	9.27

Site Name: 212 S19 E60 30CDBD1 **Well Log #:** 35059 **Status:** **Well Name:** **Max Pumpage Allowed (AF):** 4.48

Qtr Qtr Sec Twn Range: SE SW 30 19S 60E **Parcel APN:** 125-30-402-010 **County:** CLARK **Total Pumped for Year 2022 (AF):** 4.29

Customer: 5715 TO 5745 JENSEN ST COMMUNITY WELL ASSOCIATION **Pumpage ID:** 858 **Active:** True **PumpageID Replaced by:**

Permit #	Duty Bal. (AF)	TCD (AF)	Status	Use	Source	Sup. Group #	Year	Crop	Irr. Method	Acres	Method	Pumpage (AF)
54619	4.48		RVP	QM	UG		2022				METER	4.29

Site Name: 212 S19 E60 30DAAC1 **Well Log #:** 27605 **Status:** **Well Name:** **Max Pumpage Allowed (AF):** 2.24

Qtr Qtr Sec Twn Range: NE SE 30 19S 60E **Parcel APN:** 125-30-704-010 **County:** CLARK **Total Pumped for Year 2022 (AF):** 0.86

Customer: RHOADS, GERALD M & SINCLAIR, JOHN D **Pumpage ID:** 9966 **Active:** True **PumpageID Replaced by:**

Permit #	Duty Bal. (AF)	TCD (AF)	Status	Use	Source	Sup. Group #	Year	Crop	Irr. Method	Acres	Method	Pumpage (AF)
49643	2.24		RVP	QM	UG		2022				METER	0.86

Site Name: 212 S19 E60 30DABA1 **Well Log #:** 87477 **Status:** Active **Well Name:** **Max Pumpage Allowed (AF):** 3.00

Qtr Qtr Sec Twn Range: NE SE 30 19S 60E **Parcel APN:** 125-30-703-005 **County:** CLARK **Total Pumped for Year 2022 (AF):** 5.62

TCD of Supplemental Group 1800 (AF): 3.00 **Total Pumpage of all Pumpage IDs in Supplemental Group for Year 2022 (AF):** 5.62

Customer: DAVIS, LINDA & MAX W **Pumpage ID:** 1680 **Active:** True **PumpageID Replaced by:**

Permit #	Duty Bal. (AF)	TCD (AF)	Status	Use	Source	Sup. Group #	Year	Crop	Irr. Method	Acres	Method	Pumpage (AF)
68717	1.00	3.00	CER	DOM	UG	1800	2022				METER	5.62
71613	2.00	3.00	CER	QM	UG	1800						

Site Name: 212 S19 E60 30DABB1 **Well Log #:** 28967 **Status:** **Well Name:** **Max Pumpage Allowed (AF):** 3.36

Qtr Qtr Sec Twn Range: NE SE 30 19S 60E **Parcel APN:** 125-30-703-001 **County:** CLARK **Total Pumped for Year 2022 (AF):** 1.67

Customer: ANDREWS, M & H & FELSKE & GIOVANNITTI & ROBERTSON **Pumpage ID:** 593 **Active:** True **PumpageID Replaced by:**

Permit #	Duty Bal. (AF)	TCD (AF)	Status	Use	Source	Sup. Group #	Year	Crop	Irr. Method	Acres	Method	Pumpage (AF)
50797	3.36		RVP	QM	UG		2022				METER	1.67

Site Name: 212 S19 E60 30DBAC1 **Well Log #:** 38246 **Status:** **Well Name:** **Max Pumpage Allowed (AF):** 2.24

Qtr Qtr Sec Twn Range: NW SE 30 19S 60E **Parcel APN:** 125-30-702-003 **County:** CLARK **Total Pumped for Year 2022 (AF):** 1.46

Customer: NOVACK, TONY R & LAVINE **Pumpage ID:** 324 **Active:** True **PumpageID Replaced by:**

Permit #	Duty Bal. (AF)	TCD (AF)	Status	Use	Source	Sup. Group #	Year	Crop	Irr. Method	Acres	Method	Pumpage (AF)
39717	2.24		RVP	QM	UG		2022				METER	1.46

Site Name: 212 S19 E60 30DBBD1 **Well Log #:** 28234 **Status:** Active **Well Name:** **Max Pumpage Allowed (AF):** 8.96

Qtr Qtr Sec Twn Range: NW SE 30 19S 60E **Parcel APN:** 125-30-701-003 **County:** CLARK **Total Pumped for Year 2022 (AF):** 13.98

Customer: LINDSAY, JAMES C & CINDY & PULVER, MARY PATRICIA **Pumpage ID:** 590 **Active:** True **PumpageID Replaced by:**

Permit #	Duty Bal. (AF)	TCD (AF)	Status	Use	Source	Sup. Group #	Year	Crop	Irr. Method	Acres	Method	Pumpage (AF)
50735	8.96		RVP	QM	UG		2022				METER	13.98

Site Name: 212 S19 E60 30DBDA1 **Well Log #:** 60247 **Status:** **Well Name:** **Max Pumpage Allowed (AF):** 0.00

Qtr Qtr Sec Twn Range: NW SE 30 19S 60E **Parcel APN:** 125-30-706-001 **County:** CLARK **Total Pumped for Year 2022 (AF):** 0.78

Customer: ROBERT R BELLIVEAU TRUST **Pumpage ID:** 1945 **Active:** True **PumpageID Replaced by:**

Permit #	Duty Bal. (AF)	TCD (AF)	Status	Use	Source	Sup. Group #	Year	Crop	Irr. Method	Acres	Method	Pumpage (AF)
77721	2.00		CAN	COM	UG		2022				METER	0.78

Site Name: 212 S19 E60 30DCAB1 **Well Log #:** 45422 **Status:** **Well Name:** **Max Pumpage Allowed (AF):** 8.96

Qtr Qtr Sec Twn Range: SW SE 30 19S 60E **Parcel APN:** 125-30-802-010 **County:** CLARK **Total Pumped for Year 2022 (AF):** 8.82

Customer: ROBINSON, BRUCE **Pumpage ID:** 2847 **Active:** True **PumpageID Replaced by:**

Permit #	Duty Bal. (AF)	TCD (AF)	Status	Use	Source	Sup. Group #	Year	Crop	Irr. Method	Acres	Method	Pumpage (AF)
54378	8.96		RVP	QM	UG		2022				METER	8.82

Site Name: 212 S19 E60 30DCAD1 **Well Log #:** 22721 **Status:** Active **Well Name:** **Max Pumpage Allowed (AF):** 7.83

Qtr Qtr Sec Twn Range: SW SE 30 19S 60E **Parcel APN:** 125-30-802-006 **County:** CLARK **Total Pumped for Year 2022 (AF):** 15.20

Customer: WALLACE, GAYLE S **Pumpage ID:** 323 **Active:** True **PumpageID Replaced by:**

Permit #	Duty Bal. (AF)	TCD (AF)	Status	Use	Source	Sup. Group #
39310	4.48		RVP	QM	UG	
44183	3.35		RVP	QM	UG	

Year	Crop	Irr. Method	Acres	Method	Pumpage (AF)
2022				METER	15.20

Site Name: 212 S19 E60 30DCCA1 **Well Log #:** 55119 **Status:** Active **Well Name:** **Max Pumpage Allowed (AF):** 7.84

Qtr Qtr Sec Twn Range: SW SE 30 19S 60E **Parcel APN:** 125-30-805-003 **County:** CLARK **Total Pumped for Year 2022 (AF):** 7.22

TCD of Supplemental Group 2610 (AF): 7.85 **Total Pumpage of all Pumpage IDs in Supplemental Group for Year 2022 (AF):** 7.22

Customer: SIMON JR, JOHN CHARLES **Pumpage ID:** 468 **Active:** True **PumpageID Replaced by:**

Permit #	Duty Bal. (AF)	TCD (AF)	Status	Use	Source	Sup. Group #
47530	2.24	7.85	RVP	QM	UG	2610
54379	5.60	7.85	RVP	QM	UG	2610

Year	Crop	Irr. Method	Acres	Method	Pumpage (AF)
2022				METER	7.22

Site Name: 212 S19 E60 30DCDB1 **Well Log #:** 23551 **Status:** Active **Well Name:** **Max Pumpage Allowed (AF):** 8.84

Qtr Qtr Sec Twn Range: SW SE 30 19S 60E **Parcel APN:** 125-30-806-002 **County:** CLARK **Total Pumped for Year 2022 (AF):** 5.42

Customer: PARK AVENUE WATER USERS ASSOCIATION **Pumpage ID:** 655 **Active:** True **PumpageID Replaced by:**

Permit #	Duty Bal. (AF)	TCD (AF)	Status	Use	Source	Sup. Group #
88071	1.00		CAN	QM	UG	

Year	Crop	Irr. Method	Acres	Method	Pumpage (AF)
2022				METER	5.42

TCD of Supplemental Group 2688 (AF): 0.00 **Total Pumpage of all Pumpage IDs in Supplemental Group for Year 2022 (AF):** 5.42

Customer: PARK AVENUE WATER USERS ASSOCIATION **Pumpage ID:** 655 **Active:** True **PumpageID Replaced by:**

Permit #	Duty Bal. (AF)	TCD (AF)	Status	Use	Source	Sup. Group #
51932	7.84	0.00	RVP	QM	UG	2688

Year	Crop	Irr. Method	Acres	Method	Pumpage (AF)
2022				METER	5.42

Site Name: 212 S19 E60 31ABAA1 **Well Log #:** 31352 **Status:** Active **Well Name:** **Max Pumpage Allowed (AF):** 7.72

Qtr Qtr Sec Twn Range: NW NE 31 19S 60E **Parcel APN:** 125-31-502-003 **County:** CLARK **Total Pumped for Year 2022 (AF):** 9.48

Customer: ZURSCHMIEDE, JAMES R **Pumpage ID:** 2131 **Active:** True **PumpageID Replaced by:**

Remarks: 2022=2021, broken meter **Meter Category:**

Permit #	Duty Bal. (AF)	TCD (AF)	Status	Use	Source	Sup. Group #	Year	Crop	Irr. Method	Acres	Method	Pumpage (AF)
52142	7.86		CAN	QM	UG		2022				ESTIMATED	9.48

TCD of Supplemental Group 1436 (AF): 7.72 **Total Pumpage of all Pumpage IDs in Supplemental Group for Year 2022 (AF):** 9.48

Customer: ZURSCHMIEDE, JAMES R **Pumpage ID:** 2131 **Active:** True **PumpageID Replaced by:**

Remarks: 2022=2021, broken meter **Meter Category:**

Permit #	Duty Bal. (AF)	TCD (AF)	Status	Use	Source	Sup. Group #	Year	Crop	Irr. Method	Acres	Method	Pumpage (AF)
58991	6.72	7.72	RVP	QM	UG	1436	2022				ESTIMATED	9.48
59214	1.00	7.72	CER	QM	UG	1436						

Site Name: 212 S19 E60 31ABAB1 **Well Log #:** 41987 **Status:** **Well Name:** **Max Pumpage Allowed (AF):** 4.36

Qtr Qtr Sec Twn Range: NW NE 31 19S 60E **Parcel APN:** 125-31-502-005 **County:** CLARK **Total Pumped for Year 2022 (AF):** 9.98

Customer: PEASE & HALLENBECK & LIMBAUGH & MUNDY **Pumpage ID:** 9932 **Active:** True **PumpageID Replaced by:**

Permit #	Duty Bal. (AF)	TCD (AF)	Status	Use	Source	Sup. Group #	Year	Crop	Irr. Method	Acres	Method	Pumpage (AF)
57395	4.36		RVP	QM	UG		2022				METER	9.98

Site Name: 212 S19 E60 31ABAC1 **Well Log #:** 41986 **Status:** **Well Name:** **Max Pumpage Allowed (AF):** 4.36

Qtr Qtr Sec Twn Range: NW NE 31 19S 60E **Parcel APN:** 125-31-502-009 **County:** CLARK **Total Pumped for Year 2022 (AF):** 7.66

Customer: COLA, DONALD G & JOCELYN M **Pumpage ID:** 2845 **Active:** True **PumpageID Replaced by:**

Permit #	Duty Bal. (AF)	TCD (AF)	Status	Use	Source	Sup. Group #	Year	Crop	Irr. Method	Acres	Method	Pumpage (AF)
57394	4.36		RVP	QM	UG		2022				METER	7.66

Site Name: 212 S19 E60 31ACAB1 **Well Log #:** 42269 **Status:** Active **Well Name:** **Max Pumpage Allowed (AF):** 4.48

Qtr Qtr Sec Twn Range: SW NE 31 19S 60E **Parcel APN:** 125-31-601-026 **County:** CLARK **Total Pumped for Year 2022 (AF):** 4.56

Customer: NOWAK, JOHANNES G **Pumpage ID:** 9598 **Active:** True **PumpageID Replaced by:**

Permit #	Duty Bal. (AF)	TCD (AF)	Status	Use	Source	Sup. Group #	Year	Crop	Irr. Method	Acres	Method	Pumpage (AF)
55869	4.48		RVP	QM	UG		2022				METER	4.56

Site Name: 212 S19 E60 31ACAC1 **Well Log #:** 42271 **Status:** **Well Name:** **Max Pumpage Allowed (AF):** 4.48

Qtr Qtr Sec Twn Range: SW NE 31 19S 60E **Parcel APN:** 125-31-601-023 **County:** CLARK **Total Pumped for Year 2022 (AF):** 2.67

Customer: JESKEY, ALAN G **Pumpage ID:** 6560 **Active:** True **PumpageID Replaced by:**

Permit #	Duty Bal. (AF)	TCD (AF)	Status	Use	Source	Sup. Group #
55870	4.48		RVP	QM	UG	

Year	Crop	Irr. Method	Acres	Method	Pumpage (AF)
2022				METER	2.67

Site Name: 212 S19 E60 31ACBC1 **Well Log #:** 43700 **Status:** **Well Name:** **Max Pumpage Allowed (AF):** 7.00

Qtr Qtr Sec Twn Range: SW NE 31 19S 60E **Parcel APN:** 125-31-601-038 **County:** CLARK **Total Pumped for Year 2022 (AF):** 6.48

TCD of Supplemental Group **1596** **(AF):** 7.00 **Total Pumpage of all Pumpage IDs in Supplemental Group for Year 2022 (AF):** 6.48

Customer: FACCINTO JR FAMILY TRUST **Pumpage ID:** 1699 **Active:** True **PumpageID Replaced by:**

Permit #	Duty Bal. (AF)	TCD (AF)	Status	Use	Source	Sup. Group #
69118	4.00	7.00	PER	QM	UG	1596
70879	1.00	7.00	PER	QM	UG	1596
71370	2.00	7.00	PER	QM	UG	1596

Year	Crop	Irr. Method	Acres	Method	Pumpage (AF)
2022				METER	6.48

Site Name: 212 S19 E60 31ACDB1 **Well Log #:** 51121 **Status:** Active **Well Name:** **Max Pumpage Allowed (AF):** 5.78

Qtr Qtr Sec Twn Range: SW NE 31 19S 60E **Parcel APN:** 125-31-601-030 **County:** CLARK **Total Pumped for Year 2022 (AF):** 3.48

TCD of Supplemental Group **1807** **(AF):** 5.78 **Total Pumpage of all Pumpage IDs in Supplemental Group for Year 2022 (AF):** 3.48

Customer: OLSON, DAVID D **Pumpage ID:** 1185 **Active:** True **PumpageID Replaced by:**

Permit #	Duty Bal. (AF)	TCD (AF)	Status	Use	Source	Sup. Group #
57520	4.48	5.78	RVP	QM	UG	1807
74978	1.30	5.78	CER	QM	UG	1807

Year	Crop	Irr. Method	Acres	Method	Pumpage (AF)
2022				METER	3.48

Site Name: 212 S19 E60 31ACDC1 **Well Log #:** 42770 **Status:** **Well Name:** **Max Pumpage Allowed (AF):** 6.48

Qtr Qtr Sec Twn Range: SW NE 31 19S 60E **Parcel APN:** 125-31-601-018 **County:** CLARK **Total Pumped for Year 2022 (AF):** 4.67

TCD of Supplemental Group **1143** **(AF):** 6.48 **Total Pumpage of all Pumpage IDs in Supplemental Group for Year 2022 (AF):** 4.67

Customer: KING, CAROL **Pumpage ID:** 4087 **Active:** True **PumpageID Replaced by:**

Permit #	Duty Bal. (AF)	TCD (AF)	Status	Use	Source	Sup. Group #
54506	4.48	6.48	RVP	QM	UG	1143
67821	2.00	6.48	CER	QM	UG	1143

Year	Crop	Irr. Method	Acres	Method	Pumpage (AF)
2022				METER	4.67

Site Name: 212 S19 E60 31ADAD1 **Well Log #:** 27063 **Status:** **Well Name:** **Max Pumpage Allowed (AF):** 4.48

Qtr Qtr Sec Twn Range: SE NE 31 19S 60E **Parcel APN:** 125-31-602-005 **County:** CLARK **Total Pumped for Year 2022 (AF):** 2.06

Customer: MAFFEY, PAUL J **Pumpage ID:** 398 **Active:** True **PumpageID Replaced by:**

Permit #	Duty Bal. (AF)	TCD (AF)	Status	Use	Source	Sup. Group #
45475	4.48		RVP	QM	UG	

Year	Crop	Irr. Method	Acres	Method	Pumpage (AF)
2022				METER	2.06

Site Name: 212 S19 E60 31ADBA1 **Well Log #:** 28857 **Status:** **Well Name:** **Max Pumpage Allowed (AF):** 13.44

Qtr Qtr Sec Twn Range: SE NE 31 19S 60E **Parcel APN:** 125-31-601-006 **County:** CLARK **Total Pumped for Year 2022 (AF):** 21.99

Customer: CHIEFTAIN MANOR H2O USERS ASSOCIATION **Pumpage ID:** 221 **Active:** True **PumpageID Replaced by:**

Permit #	Duty Bal. (AF)	TCD (AF)	Status	Use	Source	Sup. Group #
28456	13.44		RVP	QM	UG	

Year	Crop	Irr. Method	Acres	Method	Pumpage (AF)
2022				METER	21.99

Site Name: 212 S19 E60 31ADDC1 **Well Log #:** 37670 **Status:** **Well Name:** **Max Pumpage Allowed (AF):** 2.24

Qtr Qtr Sec Twn Range: SE NE 31 19S 60E **Parcel APN:** 125-31-604-004 **County:** CLARK **Total Pumped for Year 2022 (AF):** 0.97

Customer: CANFIELD, PAUL **Pumpage ID:** 877 **Active:** True **PumpageID Replaced by:**

Permit #	Duty Bal. (AF)	TCD (AF)	Status	Use	Source	Sup. Group #
54686	2.24		RVP	QM	UG	

Year	Crop	Irr. Method	Acres	Method	Pumpage (AF)
2022				METER	0.97

Site Name: 212 S19 E60 31CBCA1 **Well Log #:** **Status:** Well Capped **Well Name:** **Max Pumpage Allowed (AF):** 2.00

Qtr Qtr Sec Twn Range: NW SW 31 19S 60E **Parcel APN:** 125-31-301-004 **County:** CLARK **Total Pumped for Year 2022 (AF):** 1.45

Customer: MORLEY, COREY **Pumpage ID:** 9732 **Active:** True **PumpageID Replaced by:**

Permit #	Duty Bal. (AF)	TCD (AF)	Status	Use	Source	Sup. Group #
88653	2.00		PER	QM	UG	

Year	Crop	Irr. Method	Acres	Method	Pumpage (AF)
2022				METER	1.45

Site Name: 212 S19 E60 31CBCD1 **Well Log #:** 137681 **Status:** Active **Well Name:** **Max Pumpage Allowed (AF):** 2.00

Qtr Qtr Sec Twn Range: NW SW 31 19S 60E **Parcel APN:** 125-31-301-021 **County:** CLARK **Total Pumped for Year 2022 (AF):** 0.50

Customer: SCHNEIDER, COLLIN M **Pumpage ID:** 10444 **Active:** True **PumpageID Replaced by:**

Remarks: WV, CONSTRUCTION USE 02-13-2023 **Meter Category:**

Permit #	Duty Bal. (AF)	TCD (AF)	Status	Use	Source	Sup. Group #	Year	Crop	Irr. Method	Acres	Method	Pumpage (AF)
91442	2.00		PER	QM	UG		2022	N/A	N/A		FIELD	0.50

Site Name: 212 S19 E60 31CDAB1 **Well Log #:** 48689 **Status:** **Well Name:** **Max Pumpage Allowed (AF):** 4.48

Qtr Qtr Sec Twn Range: SE SW 31 19S 60E **Parcel APN:** 125-31-402-007 **County:** CLARK **Total Pumped for Year 2022 (AF):** 2.77

Customer: PRICE, WILLIAM D **Pumpage ID:** 9894 **Active:** True **PumpageID Replaced by:**

Permit #	Duty Bal. (AF)	TCD (AF)	Status	Use	Source	Sup. Group #	Year	Crop	Irr. Method	Acres	Method	Pumpage (AF)
57384	4.48		RVP	QM	UG		2022				METER	2.77

Site Name: 212 S19 E60 31DAAA1 **Well Log #:** 51141 **Status:** **Well Name:** **Max Pumpage Allowed (AF):** 4.48

Qtr Qtr Sec Twn Range: NE SE 31 19S 60E **Parcel APN:** 125-31-703-011 **County:** CLARK **Total Pumped for Year 2022 (AF):** 5.75

Customer: U S HOMES CORPORATION **Pumpage ID:** 1098 **Active:** True **PumpageID Replaced by:**

Permit #	Duty Bal. (AF)	TCD (AF)	Status	Use	Source	Sup. Group #	Year	Crop	Irr. Method	Acres	Method	Pumpage (AF)
56700	4.48		RVP	QM	UG		2022				METER	5.75

Site Name: 212 S19 E60 31DAAD1 **Well Log #:** 33777 **Status:** **Well Name:** **Max Pumpage Allowed (AF):** 4.48

Qtr Qtr Sec Twn Range: NE SE 31 19S 60E **Parcel APN:** 125-31-703-008 **County:** CLARK **Total Pumped for Year 2022 (AF):** 3.31

Customer: WHITE, DALE **Pumpage ID:** 741 **Active:** True **PumpageID Replaced by:**

Permit #	Duty Bal. (AF)	TCD (AF)	Status	Use	Source	Sup. Group #	Year	Crop	Irr. Method	Acres	Method	Pumpage (AF)
53283	4.48		RVP	QM	UG		2022				METER	3.31

Site Name: 212 S19 E60 31DACA1 **Well Log #:** 44224 **Status:** **Well Name:** **Max Pumpage Allowed (AF):** 4.48

Qtr Qtr Sec Twn Range: NE SE 31 19S 60E **Parcel APN:** 125-31-702-014 **County:** CLARK **Total Pumped for Year 2022 (AF):** 11.14

Customer: JOHNSON, S & L & BROWN, M & PENCE, M & M & MARPLE **Pumpage ID:** 6558 **Active:** True **PumpageID Replaced by:**

Permit #	Duty Bal. (AF)	TCD (AF)	Status	Use	Source	Sup. Group #	Year	Crop	Irr. Method	Acres	Method	Pumpage (AF)
69820	4.48		RVP	QM	UG		2022				METER	11.14

Site Name: 212 S19 E60 31DACC1 **Well Log #:** 40189 **Status:** **Well Name:** **Max Pumpage Allowed (AF):** 4.48

Qtr Qtr Sec Twn Range: NE SE 31 19S 60E **Parcel APN:** 125-31-702-012 **County:** CLARK **Total Pumped for Year 2022 (AF):** 2.10

Customer: LOTRUGLIO, FRANK L **Pumpage ID:** 774 **Active:** True **PumpageID Replaced by:**

Permit #	Duty Bal. (AF)	TCD (AF)	Status	Use	Source	Sup. Group #	Year	Crop	Irr. Method	Acres	Method	Pumpage (AF)
53821	4.48		RVP	QM	UG		2022				METER	2.10

Site Name: 212 S19 E60 31DBAA1 **Well Log #:** 21454 **Status:** **Well Name:** **Max Pumpage Allowed (AF):** 7.86

Qtr Qtr Sec Twn Range: NW SE 31 19S 60E **Parcel APN:** 125-31-701-006 **County:** CLARK **Total Pumped for Year 2022 (AF):** 7.84

Customer: PETERSON, DARROW L **Pumpage ID:** 10243 **Active:** True **PumpageID Replaced by:**

Remarks: 2022=Duty **Meter Category:**

Permit #	Duty Bal. (AF)	TCD (AF)	Status	Use	Source	Sup. Group #	Year	Crop	Irr. Method	Acres	Method	Pumpage (AF)
49050	7.86		RVP	QM	UG		2022				ESTIMATED	7.84

Site Name: 212 S19 E60 31DBCA1 **Well Log #:** 35576 **Status:** Active **Well Name:** **Max Pumpage Allowed (AF):** 4.48

Qtr Qtr Sec Twn Range: NW SE 31 19S 60E **Parcel APN:** 125-31-704-002 **County:** CLARK **Total Pumped for Year 2022 (AF):** 3.86

Customer: GREENHALGH, STEPHEN NED **Pumpage ID:** 8588 **Active:** True **PumpageID Replaced by:**

Permit #	Duty Bal. (AF)	TCD (AF)	Status	Use	Source	Sup. Group #	Year	Crop	Irr. Method	Acres	Method	Pumpage (AF)
54685	4.48		RVP	QM	UG		2022				METER	3.86

Site Name: 212 S19 E60 31DCAD1 **Well Log #:** 23880 **Status:** Active **Well Name:** **Max Pumpage Allowed (AF):** 8.96

Qtr Qtr Sec Twn Range: SW SE 31 19S 60E **Parcel APN:** 125-31-801-002 **County:** CLARK **Total Pumped for Year 2022 (AF):** 8.06

Customer: GREENHALGH, STEPHEN NED & HUDSON, SYDNEY B **Pumpage ID:** 336 **Active:** True **PumpageID Replaced by:**

Permit #	Duty Bal. (AF)	TCD (AF)	Status	Use	Source	Sup. Group #	Year	Crop	Irr. Method	Acres	Method	Pumpage (AF)
40883	8.96		RVP	QM	UG		2022				METER	8.06

Site Name: 212 S19 E60 31DDCA1 **Well Log #:** 34552 **Status:** Active **Well Name:** **Max Pumpage Allowed (AF):** 6.48

Qtr Qtr Sec Twn Range: SE SE 31 19S 60E **Parcel APN:** 125-31-804-005 **County:** CLARK **Total Pumped for Year 2022 (AF):** 6.48

Customer: DELFANTE, TRACY L **Pumpage ID:** 4980 **Active:** False **PumpageID Replaced by:**

Remarks: 2022=2021=2020=Duty, Broken meter **Meter Category:**

Permit #	Duty Bal. (AF)	TCD (AF)	Status	Use	Source	Sup. Group #	Year	Crop	Irr. Method	Acres	Method	Pumpage (AF)
60525	1.00		CER	IRR	UG		2022				ESTIMATED	6.48

TCD of Supplemental Group 552 (AF): 5.48 **Total Pumpage of all Pumpage IDs in Supplemental Group for Year 2022 (AF):** 6.48

Customer: DELFANTE, TRACY L **Pumpage ID:** 4980 **Active:** False **PumpageID Replaced by:**

Remarks: 2022=2021=2020=Duty, Broken meter **Meter Category:**

Permit #	Duty Bal. (AF)	TCD (AF)	Status	Use	Source	Sup. Group #	Year	Crop	Irr. Method	Acres	Method	Pumpage (AF)
55276	4.48	5.48	RVP	QM	UG	552	2022				ESTIMATED	6.48
62039	1.00	5.48	PER	QM	UG	552						

Site Name: 212 S19 E60 31DDDC1 **Well Log #:** 60234 **Status:** Active **Well Name:** **Max Pumpage Allowed (AF):** 2.00

Qtr Qtr Sec Twn Range: SE SE 31 19S 60E **Parcel APN:** 125-31-803-004 **County:** CLARK **Total Pumped for Year 2022 (AF):** 1.21

Customer: BRIDGES, SUE & DEBORAH SUE **Pumpage ID:** 1210 **Active:** True **PumpageID Replaced by:**

Permit #	Duty Bal. (AF)	TCD (AF)	Status	Use	Source	Sup. Group #	Year	Crop	Irr. Method	Acres	Method	Pumpage (AF)
58318	2.00		CER	QM	UG		2022				METER	1.21

Site Name: 212 S19 E60 32AADD1 **Well Log #:** 33958 **Status:** **Well Name:** **Max Pumpage Allowed (AF):** 4.48

Qtr Qtr Sec Twn Range: NE NE 32 19S 60E **Parcel APN:** 125-32-501-057 **County:** CLARK **Total Pumped for Year 2022 (AF):** 7.97

Customer: BERO, ROBERT A **Pumpage ID:** 752 **Active:** True **PumpageID Replaced by:**

Permit #	Duty Bal. (AF)	TCD (AF)	Status	Use	Source	Sup. Group #	Year	Crop	Irr. Method	Acres	Method	Pumpage (AF)
53681	4.48		RVP	QM	UG		2022				METER	7.97

Site Name: 212 S19 E60 32ABAB1 **Well Log #:** 33959 **Status:** **Well Name:** **Max Pumpage Allowed (AF):** 4.48

Qtr Qtr Sec Twn Range: NW NE 32 19S 60E **Parcel APN:** 125-32-501-005 **County:** CLARK **Total Pumped for Year 2022 (AF):** 6.12

Customer: JULIANO & ANN RD WELL ASSOCIATION **Pumpage ID:** 8207 **Active:** True **PumpageID Replaced by:**

Permit #	Duty Bal. (AF)	TCD (AF)	Status	Use	Source	Sup. Group #	Year	Crop	Irr. Method	Acres	Method	Pumpage (AF)
53849	4.48		RVP	QM	UG		2022				METER	6.12

Site Name: 212 S19 E60 32ABAD1 **Well Log #:** 49823 **Status:** **Well Name:** **Max Pumpage Allowed (AF):** 0.00

Qtr Qtr Sec Twn Range: NW NE 32 19S 60E **Parcel APN:** 125-32-501-017 **County:** CLARK **Total Pumped for Year 2022 (AF):** 10.25

Customer: BOWMAN, DOLPH K & NOCERO, NICOLAS G **Pumpage ID:** 959 **Active:** True **PumpageID Replaced by:**

Permit #	Duty Bal. (AF)	TCD (AF)	Status	Use	Source	Sup. Group #	Year	Crop	Irr. Method	Acres	Method	Pumpage (AF)
55361	4.48		CAN	QM	UG		2022				METER	10.25

Site Name: 212 S19 E60 32ABCC1 **Well Log #:** 32314 **Status:** **Well Name:** **Max Pumpage Allowed (AF):** 4.48

Qtr Qtr Sec Twn Range: NW NE 32 19S 60E **Parcel APN:** 125-32-501-033 **County:** CLARK **Total Pumped for Year 2022 (AF):** 7.98

Customer: BERNI & DRYSDALE & BALL & MCFADDEN **Pumpage ID:** 4962 **Active:** True **PumpageID Replaced by:**

Permit #	Duty Bal. (AF)	TCD (AF)	Status	Use	Source	Sup. Group #	Year	Crop	Irr. Method	Acres	Method	Pumpage (AF)
52710	4.48		RVP	QM	UG		2022				METER	7.98

Site Name: 212 S19 E60 32ABCD1 **Well Log #:** 28674 **Status:** **Well Name:** **Max Pumpage Allowed (AF):** 4.48

Qtr Qtr Sec Twn Range: NW NE 32 19S 60E **Parcel APN:** 125-32-501-038 **County:** CLARK **Total Pumped for Year 2022 (AF):** 4.71

Customer: GALBRAITH, MILTON & AUDREY & KALLSEN, SCOTT & J **Pumpage ID:** 499 **Active:** True **PumpageID Replaced by:**

Permit #	Duty Bal. (AF)	TCD (AF)	Status	Use	Source	Sup. Group #	Year	Crop	Irr. Method	Acres	Method	Pumpage (AF)
48281	4.48		RVP	QM	UG		2022				METER	4.71

Site Name: 212 S19 E60 32ACAC1 **Well Log #:** 60526 **Status:** **Well Name:** **Max Pumpage Allowed (AF):** 4.48

Qtr Qtr Sec Twn Range: SW NE 32 19S 60E **Parcel APN:** 125-32-601-018 **County:** CLARK **Total Pumped for Year 2022 (AF):** 5.43

Customer: BRUSELL & GENTILE & JANCI & JEFFREY & WINTERS **Pumpage ID:** 881 **Active:** True **PumpageID Replaced by:**

Permit #	Duty Bal. (AF)	TCD (AF)	Status	Use	Source	Sup. Group #	Year	Crop	Irr. Method	Acres	Method	Pumpage (AF)
54696	4.48		RVP	QM	UG		2022				METER	5.43

Site Name: 212 S19 E60 32ACBA1 **Well Log #:** 16262 **Status:** **Well Name:** **Max Pumpage Allowed (AF):** 4.48

Qtr Qtr Sec Twn Range: SW NE 32 19S 60E **Parcel APN:** 125-32-601-007 **County:** CLARK **Total Pumped for Year 2022 (AF):** 5.32

Customer: WILLIAMS, MARILYN R **Pumpage ID:** 10092 **Active:** True **PumpageID Replaced by:**

Permit #	Duty Bal. (AF)	TCD (AF)	Status	Use	Source	Sup. Group #	Year	Crop	Irr. Method	Acres	Method	Pumpage (AF)
49008	4.48		CAN	QM	UG		2022				METER	5.32
65380	4.48		RVP	QM	UG							

Site Name: 212 S19 E60 32ACBB1 **Well Log #:** 23011 **Status:** Active **Well Name:** **Max Pumpage Allowed (AF):** 4.48

Qtr Qtr Sec Twn Range: SW NE 32 19S 60E **Parcel APN:** 125-32-601-011 **County:** CLARK **Total Pumped for Year 2022 (AF):** 4.71

Customer: STEPHENSON, WESLEY E **Pumpage ID:** 1243 **Active:** True **PumpageID Replaced by:**

Permit #	Duty Bal. (AF)	TCD (AF)	Status	Use	Source	Sup. Group #
40480	4.48		CAN	QM	UG	
59613	4.48		RVP	QM	UG	

Year	Crop	Irr. Method	Acres	Method	Pumpage (AF)
2022				METER	4.71

Site Name: 212 S19 E60 32ACBC1 **Well Log #:** 19504 **Status:** **Well Name:** **Max Pumpage Allowed (AF):** 4.48

Qtr Qtr Sec Twn Range: SW NE 32 19S 60E **Parcel APN:** 125-32-601-012 **County:** CLARK **Total Pumped for Year 2022 (AF):** 2.80

Customer: EL CAPITAN W FISHER COMMUNITY WATER SYSTEM **Pumpage ID:** 1237 **Active:** True **PumpageID Replaced by:**

Permit #	Duty Bal. (AF)	TCD (AF)	Status	Use	Source	Sup. Group #
34903	0.00		CAN	QM	UG	
49539	4.48		CAN	QM	UG	
59285	4.48		RVP	QM	UG	

Year	Crop	Irr. Method	Acres	Method	Pumpage (AF)
2022				METER	2.80

Site Name: 212 S19 E60 32ACCB1 **Well Log #:** 33960 **Status:** Active **Well Name:** **Max Pumpage Allowed (AF):** 4.48

Qtr Qtr Sec Twn Range: SW NE 32 19S 60E **Parcel APN:** 125-32-604-003 **County:** CLARK **Total Pumped for Year 2022 (AF):** 7.03

Customer: COADY, RALPH F & GUDRUN **Pumpage ID:** 750 **Active:** True **PumpageID Replaced by:**

Permit #	Duty Bal. (AF)	TCD (AF)	Status	Use	Source	Sup. Group #
53589	4.48		RVP	QM	UG	

Year	Crop	Irr. Method	Acres	Method	Pumpage (AF)
2022				METER	7.03

Site Name: 212 S19 E60 32ACDA1 **Well Log #:** 28669 **Status:** **Well Name:** **Max Pumpage Allowed (AF):** 4.30

Qtr Qtr Sec Twn Range: SW NE 32 19S 60E **Parcel APN:** 125-32-605-006 **County:** CLARK **Total Pumped for Year 2022 (AF):** 0.77

Customer: LANG, RICHARD & TRMENSKY, J & C & YARDLEY, C G & K **Pumpage ID:** 497 **Active:** True **PumpageID Replaced by:**

Permit #	Duty Bal. (AF)	TCD (AF)	Status	Use	Source	Sup. Group #
48166	4.30		RVP	QM	UG	

Year	Crop	Irr. Method	Acres	Method	Pumpage (AF)
2022				METER	0.77

Site Name: 212 S19 E60 32ACDD1 **Well Log #:** 28002 **Status:** Active **Well Name:** **Max Pumpage Allowed (AF):** 4.48

Qtr Qtr Sec Twn Range: SW NE 32 19S 60E **Parcel APN:** 125-32-605-012 **County:** CLARK **Total Pumped for Year 2022 (AF):** 3.66

Customer: RILEY CUL-DE-SAC **Pumpage ID:** 10466 **Active:** True **PumpageID Replaced by:**

Remarks: New meter installed **Meter Category:**

Permit #	Duty Bal. (AF)	TCD (AF)	Status	Use	Source	Sup. Group #	Year	Crop	Irr. Method	Acres	Method	Pumpage (AF)
50302	4.48		CAN	QM	UG		2022				ESTIMATED	0.00
65292	4.48		RVP	QM	UG							

Customer: RILEY CUL-DE-SAC **Pumpage ID:** 1534 **Active:** False **PumpageID Replaced by:** 10466

Permit #	Duty Bal. (AF)	TCD (AF)	Status	Use	Source	Sup. Group #	Year	Crop	Irr. Method	Acres	Method	Pumpage (AF)
50302	4.48		CAN	QM	UG		2022				METER	3.66
65292	4.48		RVP	QM	UG							

Site Name: 212 S19 E60 32ADAB1 **Well Log #:** 27064 **Status:** **Well Name:** **Max Pumpage Allowed (AF):** 2.24

Qtr Qtr Sec Twn Range: SE NE 32 19S 60E **Parcel APN:** 125-32-603-001 **County:** CLARK **Total Pumped for Year 2022 (AF):** 1.03

Customer: MILNER, JOHN J **Pumpage ID:** 805 **Active:** False **PumpageID Replaced by:**

Permit #	Duty Bal. (AF)	TCD (AF)	Status	Use	Source	Sup. Group #	Year	Crop	Irr. Method	Acres	Method	Pumpage (AF)
54221	2.24		RVP	QM	UG		2022				METER	1.03

Site Name: 212 S19 E60 32ADAD1 **Well Log #:** 60487 **Status:** **Well Name:** **Max Pumpage Allowed (AF):** 4.48

Qtr Qtr Sec Twn Range: SE NE 32 19S 60E **Parcel APN:** 125-32-603-004 **County:** CLARK **Total Pumped for Year 2022 (AF):** 9.33

Customer: MILLER, RANDY **Pumpage ID:** 4971 **Active:** True **PumpageID Replaced by:**

Permit #	Duty Bal. (AF)	TCD (AF)	Status	Use	Source	Sup. Group #	Year	Crop	Irr. Method	Acres	Method	Pumpage (AF)
46834	4.48		RVP	QM	UG		2022				METER	9.33

Site Name: 212 S19 E60 32ADCB1 **Well Log #:** 29099 **Status:** **Well Name:** **Max Pumpage Allowed (AF):** 2.24

Qtr Qtr Sec Twn Range: SE NE 32 19S 60E **Parcel APN:** 125-32-602-008 **County:** CLARK **Total Pumped for Year 2022 (AF):** 3.84

Customer: DUKE, RICHARD III & THERESA HOLMES **Pumpage ID:** 609 **Active:** True **PumpageID Replaced by:**

Permit #	Duty Bal. (AF)	TCD (AF)	Status	Use	Source	Sup. Group #	Year	Crop	Irr. Method	Acres	Method	Pumpage (AF)
51086	2.24		RVP	QM	UG		2022				METER	3.84

Site Name: 212 S19 E60 32ADCD1 **Well Log #:** 19143 **Status:** **Well Name:** **Max Pumpage Allowed (AF):** 4.48

Qtr Qtr Sec Twn Range: SE NE 32 19S 60E **Parcel APN:** 125-32-602-016 **County:** CLARK **Total Pumped for Year 2022 (AF):** 8.14

Customer: LAMURAGLIA, TOBY **Pumpage ID:** 9627 **Active:** True **PumpageID Replaced by:**

Permit #	Duty Bal. (AF)	TCD (AF)	Status	Use	Source	Sup. Group #	Year	Crop	Irr. Method	Acres	Method	Pumpage (AF)
38362	4.48		RVP	QM	UG		2022				METER	8.14

Site Name: 212 S19 E60 32BBAA1 **Well Log #:** 37671 **Status:** **Well Name:** **Max Pumpage Allowed (AF):** 3.36

Qtr Qtr Sec Twn Range: NW NW 32 19S 60E **Parcel APN:** 125-32-102-002 **County:** CLARK **Total Pumped for Year 2022 (AF):** 2.13

Customer: NOVAK, JIMMY JOE & BRENDA **Pumpage ID:** 962 **Active:** True **PumpageID Replaced by:**

Permit #	Duty Bal. (AF)	TCD (AF)	Status	Use	Source	Sup. Group #	Year	Crop	Irr. Method	Acres	Method	Pumpage (AF)
55374	3.36		RVP	QM	UG		2022				METER	2.13

Site Name: 212 S19 E60 32BBAD1 **Well Log #:** 40344 **Status:** **Well Name:** NORTH WELL **Max Pumpage Allowed (AF):** 4.00

Qtr Qtr Sec Twn Range: NW NW 32 19S 60E **Parcel APN:** 125-32-102-008 **County:** CLARK **Total Pumped for Year 2022 (AF):** 7.63

TCD of Supplemental Group 1908 (AF): 4.00 **Total Pumpage of all Pumpage IDs in Supplemental Group for Year 2022 (AF):** 7.63

Customer: GIGANTE, ROBERT L & JEAN & NASH, CHANELL T & DAVIS **Pumpage ID:** 1352 **Active:** True **PumpageID Replaced by:**

Remarks: 2022=2021, Broken meter **Meter Category:**

Permit #	Duty Bal. (AF)	TCD (AF)	Status	Use	Source	Sup. Group #	Year	Crop	Irr. Method	Acres	Method	Pumpage (AF)
61584	2.00	4.00	CER	QM	UG	1908	2022				ESTIMATED	7.63
61585	2.00	4.00	CER	QM	UG	1908						

Site Name: 212 S19 E60 32BBCC1 **Well Log #:** 29657 **Status:** Active **Well Name:** **Max Pumpage Allowed (AF):** 4.48

Qtr Qtr Sec Twn Range: NW NW 32 19S 60E **Parcel APN:** 125-32-103-004 **County:** CLARK **Total Pumped for Year 2022 (AF):** 2.24

Customer: CHAMBERS & D'ERCOLE & LAWRENCE & WHITNEY **Pumpage ID:** 9626 **Active:** True **PumpageID Replaced by:**

Permit #	Duty Bal. (AF)	TCD (AF)	Status	Use	Source	Sup. Group #	Year	Crop	Irr. Method	Acres	Method	Pumpage (AF)
48808	4.48		RVP	QM	UG		2022				METER	2.24

Site Name: 212 S19 E60 32BBDA1 **Well Log #:** 38873 **Status:** **Well Name:** SOUTH WELL **Max Pumpage Allowed (AF):** 4.48

Qtr Qtr Sec Twn Range: NW NW 32 19S 60E **Parcel APN:** 125-32-102-012 **County:** CLARK **Total Pumped for Year 2022 (AF):** 7.01

Customer: ADKISON, ALBERT JEROME **Pumpage ID:** 909 **Active:** True **PumpageID Replaced by:**

Permit #	Duty Bal. (AF)	TCD (AF)	Status	Use	Source	Sup. Group #	Year	Crop	Irr. Method	Acres	Method	Pumpage (AF)
55029	4.48		RVP	QM	UG		2022				METER	7.01

Site Name: 212 S19 E60 32BBDC1 **Well Log #:** 38245 **Status:** **Well Name:** **Max Pumpage Allowed (AF):** 4.48

Qtr Qtr Sec Twn Range: NW NW 32 19S 60E **Parcel APN:** 125-32-102-019 **County:** CLARK **Total Pumped for Year 2022 (AF):** 14.86

Customer: HERMAN & HIGHTOWER & MICH'L & WHITTLE **Pumpage ID:** 10211 **Active:** True **PumpageID Replaced by:**

Permit #	Duty Bal. (AF)	TCD (AF)	Status	Use	Source	Sup. Group #
53707	4.48		RVP	QM	UG	

Year	Crop	Irr. Method	Acres	Method	Pumpage (AF)
2022				METER	14.86

Site Name: 212 S19 E60 32BBDD1 **Well Log #:** 35327 **Status:** **Well Name:** **Max Pumpage Allowed (AF):** 6.36

Qtr Qtr Sec Twn Range: NW NW 32 19S 60E **Parcel APN:** 125-32-102-024 **County:** CLARK **Total Pumped for Year 2022 (AF):** 2.89

TCD of Supplemental Group 397 (AF): 6.36 **Total Pumpage of all Pumpage IDs in Supplemental Group for Year 2022 (AF):** 2.89

Customer: PISTONE, ROBERT V & NORMA M **Pumpage ID:** 625 **Active:** True **PumpageID Replaced by:**

Permit #	Duty Bal. (AF)	TCD (AF)	Status	Use	Source	Sup. Group #
51403	3.36	6.36	RVP	QM	UG	397
61596	1.00	6.36	CER	QM	UG	397
66525	2.00	6.36	PER	QM	UG	397

Year	Crop	Irr. Method	Acres	Method	Pumpage (AF)
2022				METER	2.89

Site Name: 212 S19 E60 32BCAA1 **Well Log #:** 28998 **Status:** Active **Well Name:** **Max Pumpage Allowed (AF):** 2.24

Qtr Qtr Sec Twn Range: SW NW 32 19S 60E **Parcel APN:** 125-32-202-002 **County:** CLARK **Total Pumped for Year 2022 (AF):** 1.78

Customer: MC SWAIN, LAWRENCE E & JEANET **Pumpage ID:** 388 **Active:** True **PumpageID Replaced by:**

Permit #	Duty Bal. (AF)	TCD (AF)	Status	Use	Source	Sup. Group #
45018	2.24		RVP	QM	UG	

Year	Crop	Irr. Method	Acres	Method	Pumpage (AF)
2022				METER	1.78

Site Name: 212 S19 E60 32BCAC1 **Well Log #:** 32653 **Status:** **Well Name:** **Max Pumpage Allowed (AF):** 4.48

Qtr Qtr Sec Twn Range: SW NW 32 19S 60E **Parcel APN:** 125-32-202-007 **County:** CLARK **Total Pumped for Year 2022 (AF):** 3.72

Customer: WHISPERING PINES WELL WATER CORPORATION **Pumpage ID:** 10210 **Active:** True **PumpageID Replaced by:**

Permit #	Duty Bal. (AF)	TCD (AF)	Status	Use	Source	Sup. Group #
51019	4.48		RVP	QM	UG	

Year	Crop	Irr. Method	Acres	Method	Pumpage (AF)
2022				METER	3.72

Site Name: 212 S19 E60 32BCAD1 **Well Log #:** 60324 **Status:** **Well Name:** **Max Pumpage Allowed (AF):** 3.36

Qtr Qtr Sec Twn Range: SW NW 32 19S 60E **Parcel APN:** 125-32-202-011 **County:** CLARK **Total Pumped for Year 2022 (AF):** 4.22

Customer: PATERSON, TEEN **Pumpage ID**: 1114 **Active**: True **PumpageID Replaced by**:

Permit #	Duty Bal. (AF)	TCD (AF)	Status	Use	Source	Sup. Group #	Year	Crop	Irr. Method	Acres	Method	Pumpage (AF)
56860	3.36		RVP	QM	UG		2022				METER	4.22

Site Name: 212 S19 E60 32BCBC1 **Well Log #**: 29782 **Status**: **Well Name**: **Max Pumpage Allowed (AF)**: 4.48

Qtr Qtr Sec Twn Range: SW NW 32 19S 60E **Parcel APN**: 125-32-201-009 **County**: CLARK **Total Pumped for Year 2022 (AF)**: 8.12

Customer: DONNELLY, DENNIS R & ARLENE & STONER, RICHARD & E **Pumpage ID**: 676 **Active**: True **PumpageID Replaced by**:

Permit #	Duty Bal. (AF)	TCD (AF)	Status	Use	Source	Sup. Group #	Year	Crop	Irr. Method	Acres	Method	Pumpage (AF)
52299	4.48		RVP	QM	UG		2022				METER	8.12

Site Name: 212 S19 E60 32BCBD1 **Well Log #**: 30999 **Status**: Active **Well Name**: **Max Pumpage Allowed (AF)**: 4.48

Qtr Qtr Sec Twn Range: SW NW 32 19S 60E **Parcel APN**: 125-32-201-010 **County**: CLARK **Total Pumped for Year 2022 (AF)**: 6.76

Customer: SHACKLEY, DEAN **Pumpage ID**: 1454 **Active**: True **PumpageID Replaced by**:

Permit #	Duty Bal. (AF)	TCD (AF)	Status	Use	Source	Sup. Group #	Year	Crop	Irr. Method	Acres	Method	Pumpage (AF)
52031	4.48		CAN	QM	UG		2022				METER	6.76
64300	4.48		RVP	QM	UG							

Site Name: 212 S19 E60 32BCCC1 **Well Log #**: 31001 **Status**: Active **Well Name**: **Max Pumpage Allowed (AF)**: 5.36

Qtr Qtr Sec Twn Range: SW NW 32 19S 60E **Parcel APN**: 125-32-205-005 **County**: CLARK **Total Pumped for Year 2022 (AF)**: 2.53

Customer: MERCER, PRENTISS **Pumpage ID**: 644 **Active**: True **PumpageID Replaced by**:

Permit #	Duty Bal. (AF)	TCD (AF)	Status	Use	Source	Sup. Group #	Year	Crop	Irr. Method	Acres	Method	Pumpage (AF)
51830	3.36		RVP	QM	UG		2022				METER	2.53
66813	2.00		PER	QM	UG							

Site Name: 212 S19 E60 32BCCD1 **Well Log #**: 96942 **Status**: **Well Name**: **Max Pumpage Allowed (AF)**: 2.00

Qtr Qtr Sec Twn Range: SW NW 32 19S 60E **Parcel APN**: 125-32-205-010 **County**: CLARK **Total Pumped for Year 2022 (AF)**: 3.74

Customer: B K FAMILY TRUST **Pumpage ID**: 1839 **Active**: True **PumpageID Replaced by**:

Permit #	Duty Bal. (AF)	TCD (AF)	Status	Use	Source	Sup. Group #	Year	Crop	Irr. Method	Acres	Method	Pumpage (AF)
73206	2.00		CER	QM	UG		2022				METER	3.74

Site Name: 212 S19 E60 32BCDA1 **Well Log #**: 49822 **Status**: **Well Name**: **Max Pumpage Allowed (AF)**: 4.48

Qtr Qtr Sec Twn Range: SW NW 32 19S 60E **Parcel APN**: 125-32-206-002 **County**: CLARK **Total Pumped for Year 2022 (AF)**: 7.77

Customer: FAGAN, LARRY & LINDA **Pumpage ID:** 924 **Active:** True **PumpageID Replaced by:**

Permit #	Duty Bal. (AF)	TCD (AF)	Status	Use	Source	Sup. Group #	Year	Crop	Irr. Method	Acres	Method	Pumpage (AF)
55084	4.48		RVP	QM	UG		2022				METER	7.77

Site Name: 212 S19 E60 32BDAB1 **Well Log #:** 27065 **Status:** **Well Name:** **Max Pumpage Allowed (AF):** 4.48

Qtr Qtr Sec Twn Range: SE NW 32 19S 60E **Parcel APN:** 125-32-204-003 **County:** CLARK **Total Pumped for Year 2022 (AF):** 4.15

Customer: WORTHEN, SANDRA A **Pumpage ID:** 466 **Active:** True **PumpageID Replaced by:**

Permit #	Duty Bal. (AF)	TCD (AF)	Status	Use	Source	Sup. Group #	Year	Crop	Irr. Method	Acres	Method	Pumpage (AF)
47523	4.48		RVP	QM	UG		2022				METER	4.15

Site Name: 212 S19 E60 32BDAD1 **Well Log #:** 28151 **Status:** **Well Name:** **Max Pumpage Allowed (AF):** 4.48

Qtr Qtr Sec Twn Range: SE NW 32 19S 60E **Parcel APN:** 125-32-204-009 **County:** CLARK **Total Pumped for Year 2022 (AF):** 2.33

Customer: QUEDRY, DEBRA L & SCOTT, ROBERT M II **Pumpage ID:** 1150 **Active:** True **PumpageID Replaced by:**

Permit #	Duty Bal. (AF)	TCD (AF)	Status	Use	Source	Sup. Group #	Year	Crop	Irr. Method	Acres	Method	Pumpage (AF)
57352	4.48		RVP	QM	UG		2022				METER	2.33

Site Name: 212 S19 E60 32BDBD1 **Well Log #:** 34657 **Status:** **Well Name:** **Max Pumpage Allowed (AF):** 8.96

Qtr Qtr Sec Twn Range: SE NW 32 19S 60E **Parcel APN:** 125-32-203-007 **County:** CLARK **Total Pumped for Year 2022 (AF):** 9.07

Customer: BAAL, JOHN **Pumpage ID:** 806 **Active:** True **PumpageID Replaced by:**

Permit #	Duty Bal. (AF)	TCD (AF)	Status	Use	Source	Sup. Group #	Year	Crop	Irr. Method	Acres	Method	Pumpage (AF)
54222	8.96		RVP	QM	UG		2022				METER	9.07

Site Name: 212 S19 E60 32BDCD1 **Well Log #:** 49822 **Status:** **Well Name:** **Max Pumpage Allowed (AF):** 4.48

Qtr Qtr Sec Twn Range: SE NW 32 19S 60E **Parcel APN:** 125-32-204-022 **County:** CLARK **Total Pumped for Year 2022 (AF):** 3.95

Customer: FAGAN, LARRY & LINDA **Pumpage ID:** 923 **Active:** True **PumpageID Replaced by:**

Permit #	Duty Bal. (AF)	TCD (AF)	Status	Use	Source	Sup. Group #	Year	Crop	Irr. Method	Acres	Method	Pumpage (AF)
55083	4.48		RVP	QM	UG		2022				METER	3.95

Site Name: 212 S19 E60 32BDDA1 **Well Log #:** 26995 **Status:** **Well Name:** **Max Pumpage Allowed (AF):** 4.48

Qtr Qtr Sec Twn Range: SE NW 32 19S 60E **Parcel APN:** 125-32-204-016 **County:** CLARK **Total Pumped for Year 2022 (AF):** 1.89

Customer: RUSSELL, EARL E **Pumpage ID:** 316 **Active:** True **PumpageID Replaced by:**

Permit #	Duty Bal. (AF)	TCD (AF)	Status	Use	Source	Sup. Group #	Year	Crop	Irr. Method	Acres	Method	Pumpage (AF)
38711	4.48		RVP	QM	UG		2022				METER	1.89

Site Name: 212 S19 E60 32BDDD1 **Well Log #:** 60407 **Status:** **Well Name:** **Max Pumpage Allowed (AF):** 4.48

Qtr Qtr Sec Twn Range: SE NW 32 19S 60E **Parcel APN:** 125-32-204-026 **County:** CLARK **Total Pumped for Year 2022 (AF):** 3.01

Customer: FAGAN, LARRY & NUNES, PATRICK **Pumpage ID:** 8217 **Active:** True **PumpageID Replaced by:**

Permit #	Duty Bal. (AF)	TCD (AF)	Status	Use	Source	Sup. Group #	Year	Crop	Irr. Method	Acres	Method	Pumpage (AF)
54718	4.48		RVP	QM	UG		2022				METER	3.01

Site Name: 212 S19 E60 32CACD1 **Well Log #:** 40156 **Status:** **Well Name:** **Max Pumpage Allowed (AF):** 3.36

Qtr Qtr Sec Twn Range: NE SW 32 19S 60E **Parcel APN:** 125-32-304-006 **County:** CLARK **Total Pumped for Year 2022 (AF):** 2.02

Customer: ADAMS, JEFFREY & DONNA **Pumpage ID:** 954 **Active:** True **PumpageID Replaced by:**

Permit #	Duty Bal. (AF)	TCD (AF)	Status	Use	Source	Sup. Group #	Year	Crop	Irr. Method	Acres	Method	Pumpage (AF)
55324	3.36		RVP	QM	UG		2022				METER	2.02

Site Name: 212 S19 E60 32CBAA1 **Well Log #:** 42274 **Status:** Active **Well Name:** **Max Pumpage Allowed (AF):** 4.48

Qtr Qtr Sec Twn Range: NW SW 32 19S 60E **Parcel APN:** 125-32-301-024 **County:** CLARK **Total Pumped for Year 2022 (AF):** 7.54

Customer: CAMPBELL & WASHBURN COMMUNITY WELL ASSOCIATION **Pumpage ID:** 976 **Active:** True **PumpageID Replaced by:**

Permit #	Duty Bal. (AF)	TCD (AF)	Status	Use	Source	Sup. Group #	Year	Crop	Irr. Method	Acres	Method	Pumpage (AF)
55431	3.36		RVP	QM	UG		2022				METER	7.54
55949	1.12		RVP	QM	UG							

Site Name: 212 S19 E60 32CBAB1 **Well Log #:** 42273 **Status:** **Well Name:** **Max Pumpage Allowed (AF):** 4.48

Qtr Qtr Sec Twn Range: NW SW 32 19S 60E **Parcel APN:** 125-32-301-020 **County:** CLARK **Total Pumped for Year 2022 (AF):** 5.64

Customer: ESSAYIAN, GEORGE & ANNA **Pumpage ID:** 975 **Active:** True **PumpageID Replaced by:**

Permit #	Duty Bal. (AF)	TCD (AF)	Status	Use	Source	Sup. Group #	Year	Crop	Irr. Method	Acres	Method	Pumpage (AF)
55430	4.48		RVP	QM	UG		2022				METER	5.64

Site Name: 212 S19 E60 32CBAC1 **Well Log #:** 50640 **Status:** **Well Name:** **Max Pumpage Allowed (AF):** 4.48

Qtr Qtr Sec Twn Range: NW SW 32 19S 60E **Parcel APN:** 125-32-301-027 **County:** CLARK **Total Pumped for Year 2022 (AF):** 3.49

Customer: COULTER CONSTRUCTION INC **Pumpage ID**: 1193 **Active**: True **PumpageID Replaced by**:

Permit #	Duty Bal. (AF)	TCD (AF)	Status	Use	Source	Sup. Group #	Year	Crop	Irr. Method	Acres	Method	Pumpage (AF)
57552	4.48		RVP	QM	UG		2022				METER	3.49

Site Name: 212 S19 E60 32CBAD1 **Well Log #**: 28005 **Status**: **Well Name**: **Max Pumpage Allowed (AF)**: 4.48

Qtr Qtr Sec Twn Range: NW SW 32 19S 60E **Parcel APN**: 125-32-301-013 **County**: CLARK **Total Pumped for Year 2022 (AF)**: 3.01

Customer: ZURSCHMIEDE, JAMES R **Pumpage ID**: 1438 **Active**: True **PumpageID Replaced by**:

Permit #	Duty Bal. (AF)	TCD (AF)	Status	Use	Source	Sup. Group #	Year	Crop	Irr. Method	Acres	Method	Pumpage (AF)
50370	4.48		CAN	QM	UG		2022				METER	3.01
63727	4.48		RVP	QM	UG							

Site Name: 212 S19 E60 32CBBD1 **Well Log #**: 37672 **Status**: **Well Name**: **Max Pumpage Allowed (AF)**: 4.48

Qtr Qtr Sec Twn Range: NW SW 32 19S 60E **Parcel APN**: 125-32-301-008 **County**: CLARK **Total Pumped for Year 2022 (AF)**: 3.24

Customer: ROTHERMEL, JIM **Pumpage ID**: 9596 **Active**: True **PumpageID Replaced by**:

Permit #	Duty Bal. (AF)	TCD (AF)	Status	Use	Source	Sup. Group #	Year	Crop	Irr. Method	Acres	Method	Pumpage (AF)
55333	4.48		RVP	QM	UG		2022				METER	3.24

Site Name: 212 S19 E60 32CBDA1 **Well Log #**: 19507 **Status**: **Well Name**: **Max Pumpage Allowed (AF)**: 3.36

Qtr Qtr Sec Twn Range: NW SW 32 19S 60E **Parcel APN**: 125-32-303-004 **County**: CLARK **Total Pumped for Year 2022 (AF)**: 8.80

Customer: CAMPBELL-ROSADA WELL WORKS **Pumpage ID**: 4950 **Active**: True **PumpageID Replaced by**:

Permit #	Duty Bal. (AF)	TCD (AF)	Status	Use	Source	Sup. Group #	Year	Crop	Irr. Method	Acres	Method	Pumpage (AF)
35820	3.36		RVP	QM	UG		2022				METER	8.80

Site Name: 212 S19 E60 32CBDC1 **Well Log #**: 41175 **Status**: **Well Name**: DOMESTIC ALLOCATION **Max Pumpage Allowed (AF)**: 1.00

Qtr Qtr Sec Twn Range: NW SW 32 19S 60E **Parcel APN**: 125-32-303-006 **County**: CLARK **Total Pumped for Year 2022 (AF)**: 2.83

Customer: RAMSAY FAMILY TRUST **Pumpage ID**: 1609 **Active**: True **PumpageID Replaced by**:

Permit #	Duty Bal. (AF)	TCD (AF)	Status	Use	Source	Sup. Group #	Year	Crop	Irr. Method	Acres	Method	Pumpage (AF)
67397	1.00		CER	QM	UG		2022				METER	2.83

Site Name: 212 S19 E60 32CCAA1 **Well Log #**: 49601 **Status**: **Well Name**: **Max Pumpage Allowed (AF)**: 2.24

Qtr Qtr Sec Twn Range: SW SW 32 19S 60E **Parcel APN**: 125-32-402-003 **County**: CLARK **Total Pumped for Year 2022 (AF)**: 3.43

Customer: FULLMER, P & C & ATWOOD, G & C **Pumpage ID:** 1692 **Active:** True **PumpageID Replaced by:**

Permit #	Duty Bal. (AF)	TCD (AF)	Status	Use	Source	Sup. Group #	Year	Crop	Irr. Method	Acres	Method	Pumpage (AF)
42406	2.24		CAN	QM	UG		2022				METER	3.43
69005	2.24		RVP	QM	UG							

Site Name: 212 S19 E60 32CCBD1 **Well Log #:** 33448 **Status:** **Well Name:** **Max Pumpage Allowed (AF):** 4.48

Qtr Qtr Sec Twn Range: SW SW 32 19S 60E **Parcel APN:** 125-32-401-006 **County:** CLARK **Total Pumped for Year 2022 (AF):** 4.63

Customer: BUSTOS, AUGIE **Pumpage ID:** 720 **Active:** True **PumpageID Replaced by:**

Permit #	Duty Bal. (AF)	TCD (AF)	Status	Use	Source	Sup. Group #	Year	Crop	Irr. Method	Acres	Method	Pumpage (AF)
52940	4.48		RVP	QM	UG		2022				METER	4.63

Site Name: 212 S19 E60 32CCCD1 **Well Log #:** 21013 **Status:** Active **Well Name:** **Max Pumpage Allowed (AF):** 3.36

Qtr Qtr Sec Twn Range: SW SW 32 19S 60E **Parcel APN:** 125-32-405-004 **County:** CLARK **Total Pumped for Year 2022 (AF):** 2.03

Customer: SPOONER, WARREN H & NOLA **Pumpage ID:** 307 **Active:** True **PumpageID Replaced by:**

Permit #	Duty Bal. (AF)	TCD (AF)	Status	Use	Source	Sup. Group #	Year	Crop	Irr. Method	Acres	Method	Pumpage (AF)
38335	3.36		RVP	QM	UG		2022				METER	2.03

Site Name: 212 S19 E60 32CDAD1 **Well Log #:** 28230 **Status:** Active **Well Name:** **Max Pumpage Allowed (AF):** 2.24

Qtr Qtr Sec Twn Range: SE SW 32 19S 60E **Parcel APN:** 125-32-404-007 **County:** CLARK **Total Pumped for Year 2022 (AF):** 2.09

Customer: CRYSTAL CLOUD **Pumpage ID:** 574 **Active:** True **PumpageID Replaced by:**

Permit #	Duty Bal. (AF)	TCD (AF)	Status	Use	Source	Sup. Group #	Year	Crop	Irr. Method	Acres	Method	Pumpage (AF)
50412	2.24		RVP	QM	UG		2022				METER	2.09

Site Name: 212 S19 E60 32CDDD1 **Well Log #:** 28671 **Status:** Active **Well Name:** **Max Pumpage Allowed (AF):** 3.36

Qtr Qtr Sec Twn Range: SE SW 32 19S 60E **Parcel APN:** 125-32-408-006 **County:** CLARK **Total Pumped for Year 2022 (AF):** 4.10

Customer: DELAPLANE, ARTHUR & NELLIE M **Pumpage ID:** 513 **Active:** True **PumpageID Replaced by:**

Permit #	Duty Bal. (AF)	TCD (AF)	Status	Use	Source	Sup. Group #	Year	Crop	Irr. Method	Acres	Method	Pumpage (AF)
48938	3.36		RVP	QM	UG		2022				METER	4.10

Site Name: 212 S19 E60 32DABA1 **Well Log #:** 41328 **Status:** **Well Name:** **Max Pumpage Allowed (AF):** 4.48

Qtr Qtr Sec Twn Range: NE SE 32 19S 60E **Parcel APN:** 125-32-703-004 **County:** CLARK **Total Pumped for Year 2022 (AF):** 9.13

Customer: STEWART, TIMOTHY WAYNE **Pumpage ID:** 1024 **Active:** True **PumpageID Replaced by:**

Permit #	Duty Bal. (AF)	TCD (AF)	Status	Use	Source	Sup. Group #	Year	Crop	Irr. Method	Acres	Method	Pumpage (AF)
56019	4.48		RVP	QM	UG		2022				METER	9.13

Site Name: 212 S19 E60 32DABB1 **Well Log #:** 27495 **Status:** **Well Name:** **Max Pumpage Allowed (AF):** 7.03

Qtr Qtr Sec Twn Range: NE SE 32 19S 60E **Parcel APN:** 125-32-703-006 **County:** CLARK **Total Pumped for Year 2022 (AF):** 10.11

Customer: DUDENHOFER & GEBHEART & RITTER **Pumpage ID:** 1553 **Active:** True **PumpageID Replaced by:**

Permit #	Duty Bal. (AF)	TCD (AF)	Status	Use	Source	Sup. Group #	Year	Crop	Irr. Method	Acres	Method	Pumpage (AF)
49811	4.02		CAN	QM	UG		2022				METER	10.11
73336	0.00		ABR	QM	UG							

TCD of Supplemental Group 1696 (AF): 7.03 **Total Pumpage of all Pumpage IDs in Supplemental Group for Year 2022 (AF):** 10.11

Customer: DUDENHOFER & GEBHEART & RITTER **Pumpage ID:** 1553 **Active:** True **PumpageID Replaced by:**

Permit #	Duty Bal. (AF)	TCD (AF)	Status	Use	Source	Sup. Group #	Year	Crop	Irr. Method	Acres	Method	Pumpage (AF)
65471	4.48	7.03	RVP	QM	UG	1696	2022				METER	10.11
73335	2.55	7.03	CER	QM	UG	1696						

Site Name: 212 S19 E60 32DABC1 **Well Log #:** 27492 **Status:** Active **Well Name:** **Max Pumpage Allowed (AF):** 3.36

Qtr Qtr Sec Twn Range: NE SE 32 19S 60E **Parcel APN:** 125-32-703-009 **County:** CLARK **Total Pumped for Year 2022 (AF):** 5.02

Customer: BLANTON, TERRELL E **Pumpage ID:** 521 **Active:** True **PumpageID Replaced by:**

Permit #	Duty Bal. (AF)	TCD (AF)	Status	Use	Source	Sup. Group #	Year	Crop	Irr. Method	Acres	Method	Pumpage (AF)
49219	3.36		RVP	QM	UG		2022				METER	5.02
92292	2.00		RFA	QM	UG							

Site Name: 212 S19 E60 32DACA1 **Well Log #:** 32315 **Status:** **Well Name:** **Max Pumpage Allowed (AF):** 4.48

Qtr Qtr Sec Twn Range: NE SE 32 19S 60E **Parcel APN:** 125-32-706-003 **County:** CLARK **Total Pumped for Year 2022 (AF):** 5.55

Customer: COVEY, PAXSON **Pumpage ID:** 757 **Active:** True **PumpageID Replaced by:**

Permit #	Duty Bal. (AF)	TCD (AF)	Status	Use	Source	Sup. Group #	Year	Crop	Irr. Method	Acres	Method	Pumpage (AF)
53728	4.48		RVP	QM	UG		2022				METER	5.55

Site Name: 212 S19 E60 32DACC1 **Well Log #:** 34658 **Status:** **Well Name:** **Max Pumpage Allowed (AF):** 4.48

Qtr Qtr Sec Twn Range: NE SE 32 19S 60E **Parcel APN:** 125-32-706-008 **County:** CLARK **Total Pumped for Year 2022 (AF):** 5.84

Customer: SWANNER, BELINDA **Pumpage ID**: 846 **Active**: True **PumpageID Replaced by**:

Permit #	Duty Bal. (AF)	TCD (AF)	Status	Use	Source	Sup. Group #	Year	Crop	Irr. Method	Acres	Method	Pumpage (AF)
54521	4.48		RVP	QM	UG		2022				METER	5.84

Site Name: 212 S19 E60 32DACD1 **Well Log #**: 32654 **Status**: **Well Name**: **Max Pumpage Allowed (AF)**: 2.24

Qtr Qtr Sec Twn Range: NE SE 32 19S 60E **Parcel APN**: 125-32-706-011 **County**: CLARK **Total Pumped for Year 2022 (AF)**: 1.77

Customer: BONITA VISTA LA MADRE WATER USERS **Pumpage ID**: 1542 **Active**: True **PumpageID Replaced by**:

Permit #	Duty Bal. (AF)	TCD (AF)	Status	Use	Source	Sup. Group #	Year	Crop	Irr. Method	Acres	Method	Pumpage (AF)
55200	2.24		CAN	QM	UG		2022				METER	1.77
65325	2.24		RVP	QM	UG							

Site Name: 212 S19 E60 32DADC1 **Well Log #**: 60450 **Status**: **Well Name**: **Max Pumpage Allowed (AF)**: 4.48

Qtr Qtr Sec Twn Range: NE SE 32 19S 60E **Parcel APN**: 125-32-704-015 **County**: CLARK **Total Pumped for Year 2022 (AF)**: 4.78

Customer: JACKSON, STEVEN & MICHELLE **Pumpage ID**: 10213 **Active**: True **PumpageID Replaced by**:

Permit #	Duty Bal. (AF)	TCD (AF)	Status	Use	Source	Sup. Group #	Year	Crop	Irr. Method	Acres	Method	Pumpage (AF)
53884	4.48		RVP	QM	UG		2022				METER	4.78

Site Name: 212 S19 E60 32DADD1 **Well Log #**: 30184 **Status**: **Well Name**: **Max Pumpage Allowed (AF)**: 4.48

Qtr Qtr Sec Twn Range: NE SE 32 19S 60E **Parcel APN**: 125-32-704-018 **County**: CLARK **Total Pumped for Year 2022 (AF)**: 9.54

Customer: ABRAHAM, JAMES G & MILLER, RANDY J **Pumpage ID**: 615 **Active**: True **PumpageID Replaced by**:

Permit #	Duty Bal. (AF)	TCD (AF)	Status	Use	Source	Sup. Group #	Year	Crop	Irr. Method	Acres	Method	Pumpage (AF)
51165	4.48		RVP	QM	UG		2022				METER	9.54

Site Name: 212 S19 E60 32DBAA1 **Well Log #**: 32313 **Status**: **Well Name**: **Max Pumpage Allowed (AF)**: 2.24

Qtr Qtr Sec Twn Range: NW SE 32 19S 60E **Parcel APN**: 125-32-702-005 **County**: CLARK **Total Pumped for Year 2022 (AF)**: 1.88

Customer: TROEGER, WILLIAM **Pumpage ID**: 533 **Active**: True **PumpageID Replaced by**:

Permit #	Duty Bal. (AF)	TCD (AF)	Status	Use	Source	Sup. Group #	Year	Crop	Irr. Method	Acres	Method	Pumpage (AF)
49630	2.24		CAN	QM	UG		2022				METER	1.88
86307	2.24		RVP	QM	UG							

Site Name: 212 S19 E60 32DBAD1 **Well Log #**: 60504 **Status**: **Well Name**: **Max Pumpage Allowed (AF)**: 3.36

Qtr Qtr Sec Twn Range: NW SE 32 19S 60E **Parcel APN**: 125-32-702-009 **County**: CLARK **Total Pumped for Year 2022 (AF)**: 4.57

Customer: SANDOVAL, CONNIE **Pumpage ID**: 715 **Active**: True **PumpageID Replaced by**:

Permit #	Duty Bal. (AF)	TCD (AF)	Status	Use	Source	Sup. Group #	Year	Crop	Irr. Method	Acres	Method	Pumpage (AF)
52910	3.36		RVP	QM	UG		2022				METER	4.57

Site Name: 212 S19 E60 32DBBB1 **Well Log #**: 21552 **Status**: **Well Name**: **Max Pumpage Allowed (AF)**: 4.48

Qtr Qtr Sec Twn Range: NW SE 32 19S 60E **Parcel APN**: 125-32-701-004 **County**: CLARK **Total Pumped for Year 2022 (AF)**: 3.79

Customer: WASHBURN WELL ASSOCIATION **Pumpage ID**: 624 **Active**: True **PumpageID Replaced by**:

Permit #	Duty Bal. (AF)	TCD (AF)	Status	Use	Source	Sup. Group #	Year	Crop	Irr. Method	Acres	Method	Pumpage (AF)
35658	0.00		CAN	QM	UG		2022				METER	3.79
51385	4.48		CAN	QM	UG							
85707	4.48		RVP	QM	UG							

Site Name: 212 S19 E60 32DBCC1 **Well Log #**: 60451 **Status**: **Well Name**: DOMESTIC ALLOCATION **Max Pumpage Allowed (AF)**: 2.00

Qtr Qtr Sec Twn Range: NW SE 32 19S 60E **Parcel APN**: 125-32-701-007 **County**: CLARK **Total Pumped for Year 2022 (AF)**: 3.25

Customer: EWING INVESTMENTS **Pumpage ID**: 8218 **Active**: True **PumpageID Replaced by**:

Permit #	Duty Bal. (AF)	TCD (AF)	Status	Use	Source	Sup. Group #	Year	Crop	Irr. Method	Acres	Method	Pumpage (AF)
68833	2.00		CER	QM	UG		2022				METER	3.25

Site Name: 212 S19 E60 32DBCD1 **Well Log #**: 36141 **Status**: **Well Name**: **Max Pumpage Allowed (AF)**: 4.48

Qtr Qtr Sec Twn Range: NW SE 32 19S 60E **Parcel APN**: 125-32-701-011 **County**: CLARK **Total Pumped for Year 2022 (AF)**: 6.32

Customer: CONNORS, BONNIE & FINE, JOHN S & VENTURA & WARD **Pumpage ID**: 2842 **Active**: True **PumpageID Replaced by**:

Permit #	Duty Bal. (AF)	TCD (AF)	Status	Use	Source	Sup. Group #	Year	Crop	Irr. Method	Acres	Method	Pumpage (AF)
47469	4.48		RVP	QM	UG		2022				METER	2.18

Customer: CONNORS, BONNIE & FINE, JOHN S & VENTURA & WARD **Pumpage ID**: 2841 **Active**: True **PumpageID Replaced by**:

Permit #	Duty Bal. (AF)	TCD (AF)	Status	Use	Source	Sup. Group #	Year	Crop	Irr. Method	Acres	Method	Pumpage (AF)
47469	4.48		RVP	QM	UG		2022				METER	1.47

Customer: CONNORS, BONNIE & FINE, JOHN S & VENTURA & WARD **Pumpage ID**: 2840 **Active**: True **PumpageID Replaced by**:

Permit #	Duty Bal. (AF)	TCD (AF)	Status	Use	Source	Sup. Group #	Year	Crop	Irr. Method	Acres	Method	Pumpage (AF)
47469	4.48		RVP	QM	UG		2022				METER	1.43

Customer: CONNORS, BONNIE & FINE, JOHN S & VENTURA & WARD **Pumpage ID:** 2839 **Active:** True **PumpageID Replaced by:**

Permit #	Duty Bal. (AF)	TCD (AF)	Status	Use	Source	Sup. Group #	Year	Crop	Irr. Method	Acres	Method	Pumpage (AF)
47469	4.48		RVP	QM	UG		2022				METER	1.24

Site Name: 212 S19 E60 32DBDC1 **Well Log #:** 28596 **Status:** **Well Name:** **Max Pumpage Allowed (AF):** 7.62

Qtr Qtr Sec Twn Range: NW SE 32 19S 60E **Parcel APN:** 125-32-705-003 **County:** CLARK **Total Pumped for Year 2022 (AF):** 17.18

TCD of Supplemental Group **611** **(AF):** 7.62 **Total Pumpage of all Pumpage IDs in Supplemental Group for Year 2022 (AF):** 17.18

Customer: DELFANTE, ANTHONY P **Pumpage ID:** 697 **Active:** True **PumpageID Replaced by:**

Permit #	Duty Bal. (AF)	TCD (AF)	Status	Use	Source	Sup. Group #	Year	Crop	Irr. Method	Acres	Method	Pumpage (AF)
52723	5.62	7.62	RVP	QM	UG	611	2022				METER	17.18
60526	1.00	7.62	CER	IRR	UG	611						
62113	1.00	7.62	CER	QM	UG	611						

Site Name: 212 S19 E60 32DCAC1 **Well Log #:** 81959 **Status:** **Well Name:** **Max Pumpage Allowed (AF):** 7.48

Qtr Qtr Sec Twn Range: SW SE 32 19S 60E **Parcel APN:** 125-32-802-042 **County:** CLARK **Total Pumped for Year 2022 (AF):** 7.48

TCD of Supplemental Group **1809** **(AF):** 7.48 **Total Pumpage of all Pumpage IDs in Supplemental Group for Year 2022 (AF):** 7.48

Customer: BOONE, BILLY & BETTY & CLABORN, JERRY & CAROLYN **Pumpage ID:** 9931 **Active:** True **PumpageID Replaced by:**

Remarks: 2022=2021=Duty, possible broken meter **Meter Category:**

Permit #	Duty Bal. (AF)	TCD (AF)	Status	Use	Source	Sup. Group #	Year	Crop	Irr. Method	Acres	Method	Pumpage (AF)
57502	4.48	7.48	RVP	QM	UG	1809	2022				ESTIMATED	7.48
74915	3.00	7.48	CER	QM	UG	1809						

Site Name: 212 S19 E60 32DCAD1 **Well Log #:** 30998 **Status:** **Well Name:** **Max Pumpage Allowed (AF):** 4.48

Qtr Qtr Sec Twn Range: SW SE 32 19S 60E **Parcel APN:** 125-32-802-008 **County:** CLARK **Total Pumped for Year 2022 (AF):** 6.19

Customer: RUBIN, JOE **Pumpage ID:** 10212 **Active:** True **PumpageID Replaced by:**

Permit #	Duty Bal. (AF)	TCD (AF)	Status	Use	Source	Sup. Group #	Year	Crop	Irr. Method	Acres	Method	Pumpage (AF)
51761	4.48		CAN	QM	UG		2022				METER	6.19
65182	4.48		RVP	QM	UG							

Site Name: 212 S19 E60 32DCBA1 **Well Log #:** 24186 **Status:** **Well Name:** **Max Pumpage Allowed (AF):** 3.36

Qtr Qtr Sec Twn Range: SW SE 32 19S 60E **Parcel APN:** 125-32-801-014 **County:** CLARK **Total Pumped for Year 2022 (AF):** 6.33

Customer: DILLINGHAM, MICHAEL G & TOMASETA M **Pumpage ID:** 2831 **Active:** True **PumpageID Replaced by:**

Permit #	Duty Bal. (AF)	TCD (AF)	Status	Use	Source	Sup. Group #	Year	Crop	Irr. Method	Acres	Method	Pumpage (AF)
43294	3.36		RVP	QM	UG		2022				METER	0.09

Customer: DILLINGHAM, MICHAEL G & TOMASETA M **Pumpage ID:** 2830 **Active:** True **PumpageID Replaced by:**

Permit #	Duty Bal. (AF)	TCD (AF)	Status	Use	Source	Sup. Group #	Year	Crop	Irr. Method	Acres	Method	Pumpage (AF)
43294	3.36		RVP	QM	UG		2022				METER	4.85

Customer: DILLINGHAM, MICHAEL G & TOMASETA M **Pumpage ID:** 2829 **Active:** True **PumpageID Replaced by:**

Permit #	Duty Bal. (AF)	TCD (AF)	Status	Use	Source	Sup. Group #	Year	Crop	Irr. Method	Acres	Method	Pumpage (AF)
43294	3.36		RVP	QM	UG		2022				METER	1.39

Site Name: 212 S19 E60 32DCBB1 **Well Log #:** 33193 **Status:** **Well Name:** **Max Pumpage Allowed (AF):** 2.24

Qtr Qtr Sec Twn Range: SW SE 32 19S 60E **Parcel APN:** 125-32-801-016 **County:** CLARK **Total Pumped for Year 2022 (AF):** 4.58

Customer: RAYMOND, KENNETH **Pumpage ID:** 664 **Active:** True **PumpageID Replaced by:**

Permit #	Duty Bal. (AF)	TCD (AF)	Status	Use	Source	Sup. Group #	Year	Crop	Irr. Method	Acres	Method	Pumpage (AF)
52086	2.24		RVP	QM	UG		2022				METER	4.58

Site Name: 212 S19 E60 32DCBC1 **Well Log #:** 20419 **Status:** **Well Name:** **Max Pumpage Allowed (AF):** 2.24

Qtr Qtr Sec Twn Range: SW SE 32 19S 60E **Parcel APN:** 125-32-801-008 **County:** CLARK **Total Pumped for Year 2022 (AF):** 4.33

Customer: HOLLAND, JAMES **Pumpage ID:** 356 **Active:** True **PumpageID Replaced by:**

Permit #	Duty Bal. (AF)	TCD (AF)	Status	Use	Source	Sup. Group #	Year	Crop	Irr. Method	Acres	Method	Pumpage (AF)
42958	2.24		RVP	QM	UG		2022				METER	4.33

Site Name: 212 S19 E60 32DCBD1 **Well Log #:** 27068 **Status:** **Well Name:** **Max Pumpage Allowed (AF):** 4.48

Qtr Qtr Sec Twn Range: SW SE 32 19S 60E **Parcel APN:** 125-32-801-012 **County:** CLARK **Total Pumped for Year 2022 (AF):** 6.89

Customer: TORTOMASI, JOE J **Pumpage ID:** 450 **Active:** True **PumpageID Replaced by:**

Permit #	Duty Bal. (AF)	TCD (AF)	Status	Use	Source	Sup. Group #	Year	Crop	Irr. Method	Acres	Method	Pumpage (AF)
47143	4.48		RVP	QM	UG		2022				METER	6.89

Site Name: 212 S19 E60 32DCCA1 **Well Log #:** 44226 **Status:** **Well Name:** **Max Pumpage Allowed (AF):** 4.48

Qtr Qtr Sec Twn Range: SW SE 32 19S 60E **Parcel APN:** 125-32-802-036 **County:** CLARK **Total Pumped for Year 2022 (AF):** 9.50

Customer: MORRISON, WILLIAM N & MINDY **Pumpage ID:** 8219 **Active:** True **PumpageID Replaced by:**

Permit #	Duty Bal. (AF)	TCD (AF)	Status	Use	Source	Sup. Group #	Year	Crop	Irr. Method	Acres	Method	Pumpage (AF)
55362	4.48		RVP	QM	UG		2022				METER	9.50

Site Name: 212 S19 E60 32DCCD1 **Well Log #:** 22148 **Status:** **Well Name:** **Max Pumpage Allowed (AF):** 8.96

Qtr Qtr Sec Twn Range: SW SE 32 19S 60E **Parcel APN:** 125-32-802-022 **County:** CLARK **Total Pumped for Year 2022 (AF):** 7.07

Customer: KRANTZ, JAMES J & ARVELLA **Pumpage ID:** 299 **Active:** True **PumpageID Replaced by:**

Permit #	Duty Bal. (AF)	TCD (AF)	Status	Use	Source	Sup. Group #	Year	Crop	Irr. Method	Acres	Method	Pumpage (AF)
36909	8.96		RVP	QM	UG		2022				METER	7.07

Site Name: 212 S19 E60 32DDAA1 **Well Log #:** 25108 **Status:** **Well Name:** **Max Pumpage Allowed (AF):** 4.48

Qtr Qtr Sec Twn Range: SE SE 32 19S 60E **Parcel APN:** 125-32-803-008 **County:** CLARK **Total Pumped for Year 2022 (AF):** 4.48

Customer: HAFEN, KEITH A **Pumpage ID:** 9930 **Active:** True **PumpageID Replaced by:**

Remarks: 2022=2021=Duty, broken meter **Meter Category:**

Permit #	Duty Bal. (AF)	TCD (AF)	Status	Use	Source	Sup. Group #	Year	Crop	Irr. Method	Acres	Method	Pumpage (AF)
42415	4.48		RVP	QM	UG		2022				ESTIMATED	4.48

Site Name: 212 S19 E60 32DDAD1 **Well Log #:** 48282 **Status:** **Well Name:** **Max Pumpage Allowed (AF):** 2.24

Qtr Qtr Sec Twn Range: SE SE 32 19S 60E **Parcel APN:** 125-32-803-012 **County:** CLARK **Total Pumped for Year 2022 (AF):** 5.35

Customer: LEAVITT, WENDELL L **Pumpage ID:** 2856 **Active:** True **PumpageID Replaced by:**

Permit #	Duty Bal. (AF)	TCD (AF)	Status	Use	Source	Sup. Group #	Year	Crop	Irr. Method	Acres	Method	Pumpage (AF)
54723	2.24		RVP	QM	UG		2022				METER	1.51

Customer: LEAVITT, WENDELL L **Pumpage ID:** 886 **Active:** True **PumpageID Replaced by:**

Permit #	Duty Bal. (AF)	TCD (AF)	Status	Use	Source	Sup. Group #	Year	Crop	Irr. Method	Acres	Method	Pumpage (AF)
54723	2.24		RVP	QM	UG		2022				METER	3.83

Site Name: 212 S19 E60 32DDCA1 **Well Log #:** 60520 **Status:** Active **Well Name:** **Max Pumpage Allowed (AF):** 3.12

Qtr Qtr Sec Twn Range: SE SE 32 19S 60E **Parcel APN:** 125-32-802-019 **County:** CLARK **Total Pumped for Year 2022 (AF):** 2.97

Customer: STEPHENS, MICHAEL D & DEBRA M **Pumpage ID:** **4970** **Active:** True **PumpageID Replaced by:**

Permit #	Duty Bal. (AF)	TCD (AF)	Status	Use	Source	Sup. Group #	Year	Crop	Irr. Method	Acres	Method	Pumpage (AF)
54986	3.35		CAN	QM	UG		2022				METER	2.97

TCD of Supplemental Group **2752** **(AF):** 3.12 **Total Pumpage of all Pumpage IDs in Supplemental Group for Year 2022 (AF):** 2.97

Customer: STEPHENS, MICHAEL D & DEBRA M **Pumpage ID:** **4970** **Active:** True **PumpageID Replaced by:**

Permit #	Duty Bal. (AF)	TCD (AF)	Status	Use	Source	Sup. Group #	Year	Crop	Irr. Method	Acres	Method	Pumpage (AF)
63204	1.12	3.12	RVP	QM	UG	2752	2022				METER	2.97
66524	2.00	3.12	CER	QM	UG	2752						

Site Name: 212 S19 E60 33BCAA1 **Well Log #:** 20626 **Status:** Active **Well Name:** **Max Pumpage Allowed (AF):** 3.36

Qtr Qtr Sec Twn Range: SW NW 33 19S 60E **Parcel APN:** 125-33-203-001 **County:** CLARK **Total Pumped for Year 2022 (AF):** 2.19

Customer: HURTADO, MANUEL J & DIANA L **Pumpage ID:** **8221** **Active:** True **PumpageID Replaced by:**

Permit #	Duty Bal. (AF)	TCD (AF)	Status	Use	Source	Sup. Group #	Year	Crop	Irr. Method	Acres	Method	Pumpage (AF)
36627	3.36		RVP	QM	UG		2022				METER	1.38

Customer: HURTADO, MANUEL J & DIANA L **Pumpage ID:** **2860** **Active:** True **PumpageID Replaced by:**

Permit #	Duty Bal. (AF)	TCD (AF)	Status	Use	Source	Sup. Group #	Year	Crop	Irr. Method	Acres	Method	Pumpage (AF)
36627	3.36		RVP	QM	UG		2022				METER	0.35

Customer: HURTADO, MANUEL J & DIANA L **Pumpage ID:** **2858** **Active:** True **PumpageID Replaced by:**

Permit #	Duty Bal. (AF)	TCD (AF)	Status	Use	Source	Sup. Group #	Year	Crop	Irr. Method	Acres	Method	Pumpage (AF)
36627	3.36		RVP	QM	UG		2022				METER	0.46

Site Name: 212 S19 E60 33BCAB1 **Well Log #:** 27070 **Status:** **Well Name:** **Max Pumpage Allowed (AF):** 4.48

Qtr Qtr Sec Twn Range: SW NW 33 19S 60E **Parcel APN:** 125-33-202-005 **County:** CLARK **Total Pumped for Year 2022 (AF):** 4.71

Customer: HURTADO CONSTRUCTION INC **Pumpage ID:** **435** **Active:** True **PumpageID Replaced by:**

Permit #	Duty Bal. (AF)	TCD (AF)	Status	Use	Source	Sup. Group #	Year	Crop	Irr. Method	Acres	Method	Pumpage (AF)
46699	4.48		RVP	QM	UG		2022				METER	4.71

Site Name: 212 S19 E60 33BCAC1 **Well Log #:** 27071 **Status:** **Well Name:** **Max Pumpage Allowed (AF):** 4.48

Qtr Qtr Sec Twn Range: SW NW 33 19S 60E **Parcel APN:** 125-33-202-011 **County:** CLARK **Total Pumped for Year 2022 (AF):** 6.86

Customer: HURTADO CONSTRUCTION INC **Pumpage ID:** 10339 **Active:** True **PumpageID Replaced by:**

Remarks: 2022=2021, new meter **Meter Category:**

Permit #	Duty Bal. (AF)	TCD (AF)	Status	Use	Source	Sup. Group #
46698	4.48		RVP	QM	UG	

Year	Crop	Irr. Method	Acres	Method	Pumpage (AF)
2022				ESTIMATED	6.86

Site Name: 212 S19 E60 33BCAD1 **Well Log #:** 22147 **Status:** **Well Name:** **Max Pumpage Allowed (AF):** 6.72

Qtr Qtr Sec Twn Range: SW NW 33 19S 60E **Parcel APN:** 125-33-202-006 **County:** CLARK **Total Pumped for Year 2022 (AF):** 7.79

Customer: HURTADO, MANUEL K & DIANA L **Pumpage ID:** 9877 **Active:** True **PumpageID Replaced by:**

Permit #	Duty Bal. (AF)	TCD (AF)	Status	Use	Source	Sup. Group #
40479	6.72		RVP	QM	UG	

Year	Crop	Irr. Method	Acres	Method	Pumpage (AF)
2022				METER	7.79

Site Name: 212 S19 E60 33BCBA1 **Well Log #:** 30182 **Status:** **Well Name:** **Max Pumpage Allowed (AF):** 3.36

Qtr Qtr Sec Twn Range: SW NW 33 19S 60E **Parcel APN:** 125-33-201-005 **County:** CLARK **Total Pumped for Year 2022 (AF):** 2.63

Customer: HURTADO CONSTRUCTION INC **Pumpage ID:** 570 **Active:** True **PumpageID Replaced by:**

Permit #	Duty Bal. (AF)	TCD (AF)	Status	Use	Source	Sup. Group #
50367	3.36		RVP	QM	UG	

Year	Crop	Irr. Method	Acres	Method	Pumpage (AF)
2022				METER	2.63

Site Name: 212 S19 E60 33BCBB1 **Well Log #:** 31383 **Status:** **Well Name:** **Max Pumpage Allowed (AF):** 3.36

Qtr Qtr Sec Twn Range: SW NW 33 19S 60E **Parcel APN:** 125-33-201-001 **County:** CLARK **Total Pumped for Year 2022 (AF):** 2.68

Customer: HURTADO CONSTRUCTION INC **Pumpage ID:** 568 **Active:** True **PumpageID Replaced by:**

Permit #	Duty Bal. (AF)	TCD (AF)	Status	Use	Source	Sup. Group #
50365	3.36		RVP	QM	UG	

Year	Crop	Irr. Method	Acres	Method	Pumpage (AF)
2022				METER	2.68

Site Name: 212 S19 E60 33BCBC1 **Well Log #:** 31384 **Status:** **Well Name:** **Max Pumpage Allowed (AF):** 4.48

Qtr Qtr Sec Twn Range: SW NW 33 19S 60E **Parcel APN:** 125-33-201-013 **County:** CLARK **Total Pumped for Year 2022 (AF):** 8.33

Customer: HURTADO CONSTRUCTION INC **Pumpage ID**: 569 **Active**: True **PumpageID Replaced by**:

Permit #	Duty Bal. (AF)	TCD (AF)	Status	Use	Source	Sup. Group #	Year	Crop	Irr. Method	Acres	Method	Pumpage (AF)
50366	4.48		RVP	QM	UG		2022				METER	8.33

Site Name: 212 S19 E60 33BCBD1 **Well Log #**: 28868 **Status**: **Well Name**: **Max Pumpage Allowed (AF)**: 3.36

Qtr Qtr Sec Twn Range: SW NW 33 19S 60E **Parcel APN**: 125-33-201-016 **County**: CLARK **Total Pumped for Year 2022 (AF)**: 4.72

Customer: HURTADO CONSTRUCTION INC **Pumpage ID**: 571 **Active**: True **PumpageID Replaced by**:

Permit #	Duty Bal. (AF)	TCD (AF)	Status	Use	Source	Sup. Group #	Year	Crop	Irr. Method	Acres	Method	Pumpage (AF)
50368	3.36		RVP	QM	UG		2022				METER	4.72

Site Name: 212 S19 E60 33BCDA1 **Well Log #**: **Status**: Active **Well Name**: **Max Pumpage Allowed (AF)**: 3.36

Qtr Qtr Sec Twn Range: SW NW 33 19S 60E **Parcel APN**: 125-33-202-014 **County**: CLARK **Total Pumped for Year 2022 (AF)**: 6.63

Customer: HURTADO, MANUEL J & DIANA L **Pumpage ID**: 374 **Active**: True **PumpageID Replaced by**:

Permit #	Duty Bal. (AF)	TCD (AF)	Status	Use	Source	Sup. Group #	Year	Crop	Irr. Method	Acres	Method	Pumpage (AF)
43856	3.36		RVP	QM	UG		2022				METER	6.63

Site Name: 212 S19 E60 33BCDC1 **Well Log #**: **Status**: **Well Name**: **Max Pumpage Allowed (AF)**: 2.24

Qtr Qtr Sec Twn Range: SW NW 33 19S 60E **Parcel APN**: 125-33-202-022 **County**: CLARK **Total Pumped for Year 2022 (AF)**: 6.93

Customer: HURTADO CONSTRUCTION INC **Pumpage ID**: 384 **Active**: True **PumpageID Replaced by**:

Permit #	Duty Bal. (AF)	TCD (AF)	Status	Use	Source	Sup. Group #	Year	Crop	Irr. Method	Acres	Method	Pumpage (AF)
44421	2.24		RVP	QM	UG		2022				METER	6.93

Site Name: 212 S19 E60 33BCDC2 **Well Log #**: 25744 **Status**: **Well Name**: **Max Pumpage Allowed (AF)**: 4.48

Qtr Qtr Sec Twn Range: SW NW 33 19S 60E **Parcel APN**: 125-33-202-015 **County**: CLARK **Total Pumped for Year 2022 (AF)**: 6.48

Customer: HURTADO CONSTRUCTION INC **Pumpage ID**: 436 **Active**: True **PumpageID Replaced by**:

Permit #	Duty Bal. (AF)	TCD (AF)	Status	Use	Source	Sup. Group #	Year	Crop	Irr. Method	Acres	Method	Pumpage (AF)
46700	4.48		RVP	QM	UG		2022				METER	6.48

Site Name: 212 S19 E60 33CAAA1 **Well Log #**: 60312 **Status**: **Well Name**: **Max Pumpage Allowed (AF)**: 1.00

Qtr Qtr Sec Twn Range: NE SW 33 19S 60E **Parcel APN**: 125-33-304-003 **County**: CLARK **Total Pumped for Year 2022 (AF)**: 2.27

Customer: LYFORD, ROBERT G & CHERI ANN **Pumpage ID:** 2130 **Active:** True **PumpageID Replaced by:**

Permit #	Duty Bal. (AF)	TCD (AF)	Status	Use	Source	Sup. Group #	Year	Crop	Irr. Method	Acres	Method	Pumpage (AF)
69267	1.00		CER	IRR	UG		2022				METER	2.27

Site Name: 212 S19 E60 33CAAC1 **Well Log #:** 21570 **Status:** **Well Name:** **Max Pumpage Allowed (AF):** 2.24

Qtr Qtr Sec Twn Range: NE SW 33 19S 60E **Parcel APN:** 125-33-304-006 **County:** CLARK **Total Pumped for Year 2022 (AF):** 4.87

Customer: MOORE, BILL H & LANA K **Pumpage ID:** 8223 **Active:** True **PumpageID Replaced by:**

Permit #	Duty Bal. (AF)	TCD (AF)	Status	Use	Source	Sup. Group #	Year	Crop	Irr. Method	Acres	Method	Pumpage (AF)
38883	2.24		RVP	QM	UG		2022				METER	4.87

Site Name: 212 S19 E60 33CADB1 **Well Log #:** 19505 **Status:** **Well Name:** **Max Pumpage Allowed (AF):** 10.08

Qtr Qtr Sec Twn Range: NE SW 33 19S 60E **Parcel APN:** 125-33-306-001 **County:** CLARK **Total Pumped for Year 2022 (AF):** 11.26

Customer: DAVIS, R F & D R & FLIPPIN, H & M & K & J & T & M **Pumpage ID:** 4977 **Active:** True **PumpageID Replaced by:**

Permit #	Duty Bal. (AF)	TCD (AF)	Status	Use	Source	Sup. Group #	Year	Crop	Irr. Method	Acres	Method	Pumpage (AF)
35358	10.08		RVP	QM	UG		2022				METER	11.26

Site Name: 212 S19 E60 33CBAA1 **Well Log #:** 27073 **Status:** **Well Name:** **Max Pumpage Allowed (AF):** 3.36

Qtr Qtr Sec Twn Range: NW SW 33 19S 60E **Parcel APN:** 125-33-302-003 **County:** CLARK **Total Pumped for Year 2022 (AF):** 4.18

Customer: HURTADO, MANUEL J & DIANA L **Pumpage ID:** 8220 **Active:** True **PumpageID Replaced by:**

Permit #	Duty Bal. (AF)	TCD (AF)	Status	Use	Source	Sup. Group #	Year	Crop	Irr. Method	Acres	Method	Pumpage (AF)
33392	3.36		RVP	QM	UG		2022				METER	4.18

Site Name: 212 S19 E60 33CBBD1 **Well Log #:** 60301 **Status:** **Well Name:** **Max Pumpage Allowed (AF):** 4.57

Qtr Qtr Sec Twn Range: NW SW 33 19S 60E **Parcel APN:** 125-33-301-005 **County:** CLARK **Total Pumped for Year 2022 (AF):** 4.62

TCD of Supplemental Group 2349 (AF): 4.57 **Total Pumpage of all Pumpage IDs in Supplemental Group for Year 2022 (AF):** 4.62

Customer: TOONEY, JAMES M & CAROL A **Pumpage ID:** 8529 **Active:** True **PumpageID Replaced by:**

Permit #	Duty Bal. (AF)	TCD (AF)	Status	Use	Source	Sup. Group #	Year	Crop	Irr. Method	Acres	Method	Pumpage (AF)
83055	1.50	4.57	PER	QM	UG	2349	2022				METER	4.62
83056	3.07	4.57	PER	QM	UG	2349						

Site Name: 212 S19 E60 33CBDA1 **Well Log #:** **Status:** Active **Well Name:** **Max Pumpage Allowed (AF):** 4.48

Qtr Qtr Sec Twn Range: NW SW 33 19S 60E **Parcel APN:** 125-33-302-011 **County:** CLARK **Total Pumped for Year 2022 (AF):** 3.06

Customer: ADLER CIRCLE WELL FUND **Pumpage ID:** 2864 **Active:** True **PumpageID Replaced by:**

Permit #	Duty Bal. (AF)	TCD (AF)	Status	Use	Source	Sup. Group #	Year	Crop	Irr. Method	Acres	Method	Pumpage (AF)
54843	4.48		CAN	QM	UG		2022				METER	0.83
65929	4.48		RVP	QM	UG							

Customer: ADLER CIRCLE WELL FUND **Pumpage ID:** 2863 **Active:** True **PumpageID Replaced by:**

Permit #	Duty Bal. (AF)	TCD (AF)	Status	Use	Source	Sup. Group #	Year	Crop	Irr. Method	Acres	Method	Pumpage (AF)
54843	4.48		CAN	QM	UG		2022				METER	1.04
65929	4.48		RVP	QM	UG							

Customer: ADLER CIRCLE WELL FUND **Pumpage ID:** 2862 **Active:** True **PumpageID Replaced by:**

Permit #	Duty Bal. (AF)	TCD (AF)	Status	Use	Source	Sup. Group #	Year	Crop	Irr. Method	Acres	Method	Pumpage (AF)
54843	4.48		CAN	QM	UG		2022				METER	0.64
65929	4.48		RVP	QM	UG							

Customer: ADLER CIRCLE WELL FUND **Pumpage ID:** 2861 **Active:** True **PumpageID Replaced by:**

Permit #	Duty Bal. (AF)	TCD (AF)	Status	Use	Source	Sup. Group #	Year	Crop	Irr. Method	Acres	Method	Pumpage (AF)
54843	4.48		CAN	QM	UG		2022				METER	0.55
65929	4.48		RVP	QM	UG							

Site Name: 212 S19 E60 33CCBA1 **Well Log #:** 60307 **Status:** **Well Name:** **Max Pumpage Allowed (AF):** 2.00

Qtr Qtr Sec Twn Range: SW SW 33 19S 60E **Parcel APN:** 125-33-401-004 **County:** CLARK **Total Pumped for Year 2022 (AF):** 3.27

Customer: CASEY, MICHAEL A **Pumpage ID:** 10257 **Active:** True **PumpageID Replaced by:**

Permit #	Duty Bal. (AF)	TCD (AF)	Status	Use	Source	Sup. Group #	Year	Crop	Irr. Method	Acres	Method	Pumpage (AF)
76506	2.00		CER	QM	UG		2022				METER	3.27

Site Name: 212 S19 E60 33CCBB1 **Well Log #:** 30192 **Status:** **Well Name:** **Max Pumpage Allowed (AF):** 2.24

Qtr Qtr Sec Twn Range: SW SW 33 19S 60E **Parcel APN:** 125-33-401-001 **County:** CLARK **Total Pumped for Year 2022 (AF):** 2.47

Customer: OLSON, DALE H **Pumpage ID:** 10108 **Active:** True **PumpageID Replaced by:**

Permit #	Duty Bal. (AF)	TCD (AF)	Status	Use	Source	Sup. Group #	Year	Crop	Irr. Method	Acres	Method	Pumpage (AF)
51807	2.24		RVP	QM	UG		2022				METER	2.47

Site Name: 212 S19 E60 33CCBB2 **Well Log #:** 31359 **Status:** **Well Name:** **Max Pumpage Allowed (AF):** 3.36

Qtr Qtr Sec Twn Range: SW SW 33 19S 60E **Parcel APN:** 125-33-401-002 **County:** CLARK **Total Pumped for Year 2022 (AF):** 1.54

Customer: GIFFORD, MICHAEL S & DEBORAH J **Pumpage ID**: 1541 **Active**: True **PumpageID Replaced by**:

Permit #	Duty Bal. (AF)	TCD (AF)	Status	Use	Source	Sup. Group #	Year	Crop	Irr. Method	Acres	Method	Pumpage (AF)
53301	3.35		CAN	QM	UG		2022				METER	1.54
65319	3.36		RVP	QM	UG							

Site Name: 212 S19 E60 33CCBC1 **Well Log #**: 27074 **Status**: **Well Name**: **Max Pumpage Allowed (AF)**: 4.48

Qtr Qtr Sec Twn Range: SW SW 33 19S 60E **Parcel APN**: 125-33-401-012 **County**: CLARK **Total Pumped for Year 2022 (AF)**: 5.55

Customer: LORI MARIE CIRCLE COMMUNITY WELL ASSOCIATION **Pumpage ID**: 543 **Active**: True **PumpageID Replaced by**:

Permit #	Duty Bal. (AF)	TCD (AF)	Status	Use	Source	Sup. Group #	Year	Crop	Irr. Method	Acres	Method	Pumpage (AF)
49816	4.48		RVP	QM	UG		2022				METER	5.55

Site Name: 212 S19 E60 33DBBA1 **Well Log #**: 23773 **Status**: **Well Name**: **Max Pumpage Allowed (AF)**: 4.48

Qtr Qtr Sec Twn Range: NW SE 33 19S 60E **Parcel APN**: 125-33-701-003 **County**: CLARK **Total Pumped for Year 2022 (AF)**: 7.20

Customer: GALINDO, CESAR **Pumpage ID**: 8222 **Active**: True **PumpageID Replaced by**:

Permit #	Duty Bal. (AF)	TCD (AF)	Status	Use	Source	Sup. Group #	Year	Crop	Irr. Method	Acres	Method	Pumpage (AF)
43857	0.00		WDR	QM	UG		2022				METER	7.20
44158	8.96		CAN	QM	UG							
68123	4.48		RVP	QM	UG							

Site Name: 212 S19 E60 33DBCA1 **Well Log #**: 60330 **Status**: **Well Name**: **Max Pumpage Allowed (AF)**: 3.36

Qtr Qtr Sec Twn Range: NW SE 33 19S 60E **Parcel APN**: 125-33-705-002 **County**: CLARK **Total Pumped for Year 2022 (AF)**: 4.51

Customer: TAYLOR, BOBBY JOE & KATHY JO **Pumpage ID**: 380 **Active**: True **PumpageID Replaced by**:

Permit #	Duty Bal. (AF)	TCD (AF)	Status	Use	Source	Sup. Group #	Year	Crop	Irr. Method	Acres	Method	Pumpage (AF)
44204	3.36		RVP	QM	UG		2022				METER	4.51

Site Name: 212 S19 E60 33DBCA2 **Well Log #**: 22498 **Status**: Active **Well Name**: OLD WELL **Max Pumpage Allowed (AF)**: 4.48

Qtr Qtr Sec Twn Range: NW SE 33 19S 60E **Parcel APN**: 125-33-705-002,3, **County**: CLARK **Total Pumped for Year 2022 (AF)**: 7.62

Customer: CLARK, HOWARD **Pumpage ID**: 5629 **Active**: True **PumpageID Replaced by**:

Permit #	Duty Bal. (AF)	TCD (AF)	Status	Use	Source	Sup. Group #	Year	Crop	Irr. Method	Acres	Method	Pumpage (AF)
38567	0.00		CAN	QM	UG		2022				METER	7.62
86578	4.48		RVP	QM	UG							

Site Name: 212 S19 E60 33DBDA1 **Well Log #:** 27982 **Status:** **Well Name:** **Max Pumpage Allowed (AF):** 4.24

Qtr Qtr Sec Twn Range: NW SE 33 19S 60E **Parcel APN:** 125-33-706-004 **County:** CLARK **Total Pumped for Year 2022 (AF):** 5.79

Customer: BELLISIME, L F & L B & BRADLEY, V & CARSON, R **Pumpage ID:** 474 **Active:** True **PumpageID Replaced by:**

Permit #	Duty Bal. (AF)	TCD (AF)	Status	Use	Source	Sup. Group #
47684	4.24		RVP	QM	UG	

Year	Crop	Irr. Method	Acres	Method	Pumpage (AF)
2022				METER	5.79

Site Name: 212 S19 E60 33DCBB1 **Well Log #:** 35354 **Status:** **Well Name:** **Max Pumpage Allowed (AF):** 4.48

Qtr Qtr Sec Twn Range: SW SE 33 19S 60E **Parcel APN:** 125-33-801-005 **County:** CLARK **Total Pumped for Year 2022 (AF):** 4.49

Customer: EDWARDS, BOB & RICHARD & MOUNTZ, ,MARY **Pumpage ID:** 10218 **Active:** True **PumpageID Replaced by:**

Permit #	Duty Bal. (AF)	TCD (AF)	Status	Use	Source	Sup. Group #
36147	4.48		RVP	QM	UG	

Year	Crop	Irr. Method	Acres	Method	Pumpage (AF)
2022				METER	4.49

Site Name: 212 S19 E60 33DCBC1 **Well Log #:** 20571 **Status:** **Well Name:** **Max Pumpage Allowed (AF):** 4.48

Qtr Qtr Sec Twn Range: SW SE 33 19S 60E **Parcel APN:** 125-33-801-008 **County:** CLARK **Total Pumped for Year 2022 (AF):** 5.14

Customer: MALONE, C & SMITHSON, J & STARKEY, D & VINCENT, J **Pumpage ID:** 4979 **Active:** True **PumpageID Replaced by:**

Permit #	Duty Bal. (AF)	TCD (AF)	Status	Use	Source	Sup. Group #
36148	4.48		RVP	QM	UG	

Year	Crop	Irr. Method	Acres	Method	Pumpage (AF)
2022				METER	5.14

Site Name: 212 S19 E60 34CAAA1 **Well Log #:** 7487 **Status:** **Well Name:** **Max Pumpage Allowed (AF):** 6.72

Qtr Qtr Sec Twn Range: NE SW 34 19S 60E **Parcel APN:** 125-34-310-012 **County:** CLARK **Total Pumped for Year 2022 (AF):** 7.17

Customer: WOOLFOLK, WILLIAM **Pumpage ID:** 121 **Active:** True **PumpageID Replaced by:**

Permit #	Duty Bal. (AF)	TCD (AF)	Status	Use	Source	Sup. Group #
22894	6.72		RVP	QM	UG	

Year	Crop	Irr. Method	Acres	Method	Pumpage (AF)
2022				METER	7.17

Site Name: 212 S19 E60 34CACA1 **Well Log #:** 35578 **Status:** **Well Name:** **Max Pumpage Allowed (AF):** 2.24

Qtr Qtr Sec Twn Range: NE SW 34 19S 60E **Parcel APN:** 125-34-310-070 **County:** CLARK **Total Pumped for Year 2022 (AF):** 2.31

Customer: CHILTON, GARY L & KAREN & FOSTER TRUST **Pumpage ID:** 2844 **Active:** True **PumpageID Replaced by:**

Permit #	Duty Bal. (AF)	TCD (AF)	Status	Use	Source	Sup. Group #
55471	2.24		RVP	QM	UG	

Year	Crop	Irr. Method	Acres	Method	Pumpage (AF)
2022				METER	1.26

Customer: CHILTON, GARY L & KAREN & FOSTER TRUST **Pumpage ID:** 2843 **Active:** True **PumpageID Replaced by:**

Permit #	Duty Bal. (AF)	TCD (AF)	Status	Use	Source	Sup. Group #	Year	Crop	Irr. Method	Acres	Method	Pumpage (AF)
55471	2.24		RVP	QM	UG		2022				METER	1.05

Site Name: 212 S19 E60 34CBAC1 **Well Log #:** 49191 **Status:** **Well Name:** **Max Pumpage Allowed (AF):** 5.48

Qtr Qtr Sec Twn Range: NW SW 34 19S 60E **Parcel APN:** 125-34-310-038 **County:** CLARK **Total Pumped for Year 2022 (AF):** 7.67

TCD of Supplemental Group 2421 (AF): 5.48 **Total Pumpage of all Pumpage IDs in Supplemental Group for Year 2022 (AF):** 7.67

Customer: BRADLEY, VERNON **Pumpage ID:** 1025 **Active:** True **PumpageID Replaced by:**

Permit #	Duty Bal. (AF)	TCD (AF)	Status	Use	Source	Sup. Group #	Year	Crop	Irr. Method	Acres	Method	Pumpage (AF)
56044	4.48	5.48	RVP	QM	UG	2421	2022				METER	7.67
84246	1.00	5.48	CER	QM	UG	2421						

Site Name: 212 S19 E60 34CBBB1 **Well Log #:** 60359 **Status:** **Well Name:** **Max Pumpage Allowed (AF):** 2.00

Qtr Qtr Sec Twn Range: NW SW 34 19S 60E **Parcel APN:** 125-34-310-013 **County:** CLARK **Total Pumped for Year 2022 (AF):** 5.65

Customer: HUFF, GERALD K & DELENE A **Pumpage ID:** 1552 **Active:** True **PumpageID Replaced by:**

Permit #	Duty Bal. (AF)	TCD (AF)	Status	Use	Source	Sup. Group #	Year	Crop	Irr. Method	Acres	Method	Pumpage (AF)
65462	2.00		CER	DOM	UG		2022				METER	5.65

Site Name: 212 S19 E60 34CBBC1 **Well Log #:** 27608 **Status:** **Well Name:** **Max Pumpage Allowed (AF):** 4.48

Qtr Qtr Sec Twn Range: NW SW 34 19S 60E **Parcel APN:** 125-34-310-032 **County:** CLARK **Total Pumped for Year 2022 (AF):** 2.46

Customer: HUFF, GERALD K & DELENE A **Pumpage ID:** 6567 **Active:** True **PumpageID Replaced by:**

Permit #	Duty Bal. (AF)	TCD (AF)	Status	Use	Source	Sup. Group #	Year	Crop	Irr. Method	Acres	Method	Pumpage (AF)
48747	4.48		RVP	QM	UG		2022				METER	2.46

Site Name: 212 S19 E60 34CBBD1 **Well Log #:** 27609 **Status:** **Well Name:** **Max Pumpage Allowed (AF):** 4.48

Qtr Qtr Sec Twn Range: NW SW 34 19S 60E **Parcel APN:** 125-34-310-022 **County:** CLARK **Total Pumped for Year 2022 (AF):** 5.35

Customer: TIOGA ROSADA COMMUNITY WELL ASSOCIATION **Pumpage ID:** 6568 **Active:** True **PumpageID Replaced by:**

Permit #	Duty Bal. (AF)	TCD (AF)	Status	Use	Source	Sup. Group #	Year	Crop	Irr. Method	Acres	Method	Pumpage (AF)
48746	4.48		RVP	QM	UG		2022				METER	5.35

Site Name: 212 S19 E60 34CBCB1 **Well Log #:** 45836 **Status:** **Well Name:** **Max Pumpage Allowed (AF):** 4.48

Qtr Qtr Sec Twn Range: NW SW 34 19S 60E **Parcel APN:** 125-34-310-054 **County:** CLARK **Total Pumped for Year 2022 (AF):** 1.55

Customer: HADLEY & MAPLETHORPE & ROSS, VICKIE **Pumpage ID:** 8230 **Active:** True **PumpageID Replaced by:**

Permit #	Duty Bal. (AF)	TCD (AF)	Status	Use	Source	Sup. Group #
34856	4.48		RVP	QM	UG	

Year	Crop	Irr. Method	Acres	Method	Pumpage (AF)
2022				METER	1.55

Site Name: 212 S19 E60 34CBCC1 **Well Log #:** 57912 **Status:** **Well Name:** **Max Pumpage Allowed (AF):** 2.24

Qtr Qtr Sec Twn Range: NW SW 34 19S 60E **Parcel APN:** 125-34-310-074 **County:** CLARK **Total Pumped for Year 2022 (AF):** 2.77

Customer: STONE, VINCENT R **Pumpage ID:** 4101 **Active:** True **PumpageID Replaced by:**

Permit #	Duty Bal. (AF)	TCD (AF)	Status	Use	Source	Sup. Group #
45105	0.00		WDR	QM	UG	
45725	2.24		RVP	QM	UG	

Year	Crop	Irr. Method	Acres	Method	Pumpage (AF)
2022				METER	1.25

Customer: STONE, VINCENT R **Pumpage ID:** 2837 **Active:** True **PumpageID Replaced by:**

Permit #	Duty Bal. (AF)	TCD (AF)	Status	Use	Source	Sup. Group #
45105	0.00		WDR	QM	UG	
45725	2.24		RVP	QM	UG	

Year	Crop	Irr. Method	Acres	Method	Pumpage (AF)
2022				METER	1.52

Site Name: 212 S19 E60 34CBCD1 **Well Log #:** 25485 **Status:** **Well Name:** **Max Pumpage Allowed (AF):** 2.24

Qtr Qtr Sec Twn Range: NW SW 34 19S 60E **Parcel APN:** 125-34-310-076 **County:** CLARK **Total Pumped for Year 2022 (AF):** 2.29

Customer: STONE, VINCENT R **Pumpage ID:** 2834 **Active:** True **PumpageID Replaced by:**

Permit #	Duty Bal. (AF)	TCD (AF)	Status	Use	Source	Sup. Group #
45724	2.24		RVP	QM	UG	

Year	Crop	Irr. Method	Acres	Method	Pumpage (AF)
2022				METER	0.63

Customer: STONE, VINCENT R **Pumpage ID:** 2833 **Active:** True **PumpageID Replaced by:**

Permit #	Duty Bal. (AF)	TCD (AF)	Status	Use	Source	Sup. Group #
45724	2.24		RVP	QM	UG	

Year	Crop	Irr. Method	Acres	Method	Pumpage (AF)
2022				METER	1.67

Site Name: 212 S19 E60 34CBDB1 **Well Log #:** 49469 **Status:** **Well Name:** **Max Pumpage Allowed (AF):** 2.24

Qtr Qtr Sec Twn Range: NW SW 34 19S 60E **Parcel APN:** 125-34-310-047 **County:** CLARK **Total Pumped for Year 2022 (AF):** 1.12

Customer: BUONO, TONY **Pumpage ID:** 1092 **Active:** True **PumpageID Replaced by:**

Permit #	Duty Bal. (AF)	TCD (AF)	Status	Use	Source	Sup. Group #
56662	2.24		RVP	QM	UG	

Year	Crop	Irr. Method	Acres	Method	Pumpage (AF)
2022				METER	1.12

Site Name: 212 S19 E60 34CCAB1 **Well Log #:** 60411 **Status:** **Well Name:** **Max Pumpage Allowed (AF):** 6.72

Qtr Qtr Sec Twn Range: SW SW 34 19S 60E **Parcel APN:** 125-34-410-013 **County:** CLARK **Total Pumped for Year 2022 (AF):** 3.04

Customer: ARTESIAN INVESTMENTS **Pumpage ID:** 1889 **Active:** True **PumpageID Replaced by:**

Permit #	Duty Bal. (AF)	TCD (AF)	Status	Use	Source	Sup. Group #
75052	6.72		PER	IRR	UG	

Year	Crop	Irr. Method	Acres	Method	Pumpage (AF)
2022				METER	3.04

Site Name: 212 S19 E60 34CCBA1 **Well Log #:** 60426 **Status:** Active **Well Name:** DOMESTIC ALLOCATION **Max Pumpage Allowed (AF):** 1.00

Qtr Qtr Sec Twn Range: SW SW 34 19S 60E **Parcel APN:** 125-34-410-012 **County:** CLARK **Total Pumped for Year 2022 (AF):** 1.79

Customer: MCLAUGHLIN, WADE & STEVE **Pumpage ID:** 1681 **Active:** True **PumpageID Replaced by:**

Permit #	Duty Bal. (AF)	TCD (AF)	Status	Use	Source	Sup. Group #
68718	1.00		CER	QM	UG	

Year	Crop	Irr. Method	Acres	Method	Pumpage (AF)
2022				METER	1.79

Site Name: 212 S19 E60 34CDAA1 **Well Log #:** 27080 **Status:** Active **Well Name:** **Max Pumpage Allowed (AF):** 4.48

Qtr Qtr Sec Twn Range: SE SW 34 19S 60E **Parcel APN:** 125-34-410-008 **County:** CLARK **Total Pumped for Year 2022 (AF):** 3.21

Customer: DUKES, RODNEY C **Pumpage ID:** 10088 **Active:** True **PumpageID Replaced by:**

Permit #	Duty Bal. (AF)	TCD (AF)	Status	Use	Source	Sup. Group #
53122	4.48		RVP	QM	UG	

Year	Crop	Irr. Method	Acres	Method	Pumpage (AF)
2022				METER	3.21

Site Name: 212 S19 E60 34CDCD1 **Well Log #:** 13304 **Status:** **Well Name:** **Max Pumpage Allowed (AF):** 2.24

Qtr Qtr Sec Twn Range: SE SW 34 19S 60E **Parcel APN:** 125-34-410-065 **County:** CLARK **Total Pumped for Year 2022 (AF):** 2.00

Customer: MICCI, MIKE **Pumpage ID:** 201 **Active:** True **PumpageID Replaced by:**

Remarks: 2AH ON DOM WELLS 02-13-2023 **Meter Category:**

Permit #	Duty Bal. (AF)	TCD (AF)	Status	Use	Source	Sup. Group #
27419	2.24		RVP	QM	UG	

Year	Crop	Irr. Method	Acres	Method	Pumpage (AF)
2022	N/A	N/A		FIELD	2.00

Site Name: 212 S19 E60 34CDDA1 **Well Log #:** 57911 **Status:** **Well Name:** **Max Pumpage Allowed (AF):** 2.24

Qtr Qtr Sec Twn Range: SE SW 34 19S 60E **Parcel APN:** 125-34-410-044 **County:** CLARK **Total Pumped for Year 2022 (AF):** 1.70

Customer: RAYMOND, ELIZABETH ANN **Pumpage ID:** 416 **Active:** True **PumpageID Replaced by:**

Permit #	Duty Bal. (AF)	TCD (AF)	Status	Use	Source	Sup. Group #	Year	Crop	Irr. Method	Acres	Method	Pumpage (AF)
46286	2.24		RVP	QM	UG		2022				METER	1.70

Site Name: 212 S19 E60 35ABDC1 **Well Log #:** 22304 **Status:** **Well Name:** **Max Pumpage Allowed (AF):** 4.48

Qtr Qtr Sec Twn Range: NW NE 35 19S 60E **Parcel APN:** 125-35-501-006 **County:** CLARK **Total Pumped for Year 2022 (AF):** 7.00

Customer: COX, ORLO **Pumpage ID:** 6531 **Active:** True **PumpageID Replaced by:**

Permit #	Duty Bal. (AF)	TCD (AF)	Status	Use	Source	Sup. Group #	Year	Crop	Irr. Method	Acres	Method	Pumpage (AF)
36245	14.58		CAN	QM	UG		2022				METER	7.00
86264	4.48		RVP	QM	UG							

Site Name: 212 S19 E60 35ACDB1 **Well Log #:** 75672 **Status:** **Well Name:** **Max Pumpage Allowed (AF):** 8.96

Qtr Qtr Sec Twn Range: SW NE 35 19S 60E **Parcel APN:** 125-35-604-005 **County:** CLARK **Total Pumped for Year 2022 (AF):** 6.78

Customer: KATZ, LARRY & RICH, TERRANCE LEE & DEBRA JOYCE **Pumpage ID:** 346 **Active:** True **PumpageID Replaced by:**

Permit #	Duty Bal. (AF)	TCD (AF)	Status	Use	Source	Sup. Group #	Year	Crop	Irr. Method	Acres	Method	Pumpage (AF)
41686	8.96		RVP	QM	UG		2022				METER	6.78

Site Name: 212 S19 E60 35ADDD1 **Well Log #:** 22424 **Status:** **Well Name:** **Max Pumpage Allowed (AF):** 7.86

Qtr Qtr Sec Twn Range: NE NE 35 19S 60E **Parcel APN:** 125-35-605-008 **County:** CLARK **Total Pumped for Year 2022 (AF):** 10.57

Customer: VISNIC, STEPHEN J **Pumpage ID:** 6529 **Active:** True **PumpageID Replaced by:**

Permit #	Duty Bal. (AF)	TCD (AF)	Status	Use	Source	Sup. Group #	Year	Crop	Irr. Method	Acres	Method	Pumpage (AF)
38120	7.86		RVP	QM	UG		2022				METER	10.57

Site Name: 212 S19 E60 35BAAD1 **Well Log #:** 57809 **Status:** **Well Name:** **Max Pumpage Allowed (AF):** 24.66

Qtr Qtr Sec Twn Range: NE NW 35 19S 60E **Parcel APN:** 125-35-102-008 **County:** CLARK **Total Pumped for Year 2022 (AF):** 22.49

TCD of Supplemental Group 2730 (AF): 24.66 **Total Pumpage of all Pumpage IDs in Supplemental Group for Year 2022 (AF):** 22.49

Customer: TORREY PINES & TINA LANE WATER ASSOCIATION **Pumpage ID:** 2875 **Active:** True **PumpageID Replaced by:**

Permit #	Duty Bal. (AF)	TCD (AF)	Status	Use	Source	Sup. Group #	Year	Crop	Irr. Method	Acres	Method	Pumpage (AF)
36516	19.06	24.66	RVP	QM	UG	2730	2022				METER	22.49
52395	5.59	24.66	RVP	QM	UG	2730						

Site Name: 212 S19 E60 35BABC1 **Well Log #:** 23025 **Status:** **Well Name:** **Max Pumpage Allowed (AF):** 8.96

Qtr Qtr Sec Twn Range: NE NW 35 19S 60E **Parcel APN:** 125-35-102-018 **County:** CLARK **Total Pumped for Year 2022 (AF):** 17.86

Customer: REBECCA MANOR WATER USERS ASSOCIATION **Pumpage ID:** 2678 **Active:** True **PumpageID Replaced by:**

Permit #	Duty Bal. (AF)	TCD (AF)	Status	Use	Source	Sup. Group #
41406	8.96		RVP	QM	UG	

Year	Crop	Irr. Method	Acres	Method	Pumpage (AF)
2022				METER	17.86

Site Name: 212 S19 E60 35BACD1 **Well Log #:** 52881 **Status:** **Well Name:** **Max Pumpage Allowed (AF):** 8.96

Qtr Qtr Sec Twn Range: NE NW 35 19S 60E **Parcel APN:** 125-35-104-013 **County:** CLARK **Total Pumped for Year 2022 (AF):** 10.48

Customer: KUIAVA, IRA **Pumpage ID:** 172 **Active:** True **PumpageID Replaced by:**

Permit #	Duty Bal. (AF)	TCD (AF)	Status	Use	Source	Sup. Group #
26257	8.96		RVP	QM	UG	

Year	Crop	Irr. Method	Acres	Method	Pumpage (AF)
2022				METER	10.48

Site Name: 212 S19 E60 35BADB1 **Well Log #:** 60552 **Status:** Active **Well Name:** **Max Pumpage Allowed (AF):** 2.24

Qtr Qtr Sec Twn Range: NE NW 35 19S 60E **Parcel APN:** 125-35-104-015 **County:** CLARK **Total Pumped for Year 2022 (AF):** 6.56

Customer: GUBODY, RANDY & MARGARET **Pumpage ID:** 2882 **Active:** True **PumpageID Replaced by:**

Permit #	Duty Bal. (AF)	TCD (AF)	Status	Use	Source	Sup. Group #
49007	2.24		RVP	QM	UG	

Year	Crop	Irr. Method	Acres	Method	Pumpage (AF)
2022				METER	5.15

Customer: GUBODY, RANDY & MARGARET **Pumpage ID:** 2881 **Active:** True **PumpageID Replaced by:**

Permit #	Duty Bal. (AF)	TCD (AF)	Status	Use	Source	Sup. Group #
49007	2.24		RVP	QM	UG	

Year	Crop	Irr. Method	Acres	Method	Pumpage (AF)
2022				METER	1.42

Site Name: 212 S19 E60 35BBCA1 **Well Log #:** 72438 **Status:** Active **Well Name:** **Max Pumpage Allowed (AF):** 2.00

Qtr Qtr Sec Twn Range: NW NW 35 19S 60E **Parcel APN:** 125-35-103-002 **County:** CLARK **Total Pumped for Year 2022 (AF):** 2.60

Customer: STOLTZFUS, CHRISTIAN & NELLIE **Pumpage ID:** 1737 **Active:** True **PumpageID Replaced by:**

Permit #	Duty Bal. (AF)	TCD (AF)	Status	Use	Source	Sup. Group #
67924	0.00		ABR	QM	UG	
70113	2.00		CER	QM	UG	

Year	Crop	Irr. Method	Acres	Method	Pumpage (AF)
2022				METER	2.60

Site Name: 212 S19 E60 35BBDC1 **Well Log #:** 15996 **Status:** **Well Name:** **Max Pumpage Allowed (AF):** 2.24

Qtr Qtr Sec Twn Range: NW NW 35 19S 60E **Parcel APN:** 125-35-103-010 **County:** CLARK **Total Pumped for Year 2022 (AF):** 1.22

Customer: HICKS, JERRY M **Pumpage ID:** 238 **Active:** True **PumpageID Replaced by:**

Permit #	Duty Bal. (AF)	TCD (AF)	Status	Use	Source	Sup. Group #	Year	Crop	Irr. Method	Acres	Method	Pumpage (AF)
30154	2.24		RVP	QM	UG		2022				METER	1.22

Site Name: 212 S19 E60 35CBBB1 **Well Log #:** 25468 **Status:** Active **Well Name:** **Max Pumpage Allowed (AF):** 8.96

Qtr Qtr Sec Twn Range: NW SW 35 19S 60E **Parcel APN:** 125-35-301-008 **County:** CLARK **Total Pumped for Year 2022 (AF):** 9.55

Customer: EDINGTON, F WAYNE & SUSAN & WILLIAMS, C & S **Pumpage ID:** 429 **Active:** True **PumpageID Replaced by:**

Permit #	Duty Bal. (AF)	TCD (AF)	Status	Use	Source	Sup. Group #	Year	Crop	Irr. Method	Acres	Method	Pumpage (AF)
46583	8.96		RVP	QM	UG		2022				METER	9.55

Site Name: 212 S19 E60 35CBCA1 **Well Log #:** 45592 **Status:** Active **Well Name:** WEST WELL **Max Pumpage Allowed (AF):** 71.91

Qtr Qtr Sec Twn Range: NW SW 35 19S 60E **Parcel APN:** 125-35-301-015 **County:** CLARK **Total Pumped for Year 2022 (AF):** 48.25

Customer: FISCHBACHER, SIEGFRIED & HORN, ROY UWE **Pumpage ID:** 4648 **Active:** True **PumpageID Replaced by:**

Permit #	Duty Bal. (AF)	TCD (AF)	Status	Use	Source	Sup. Group #	Year	Crop	Irr. Method	Acres	Method	Pumpage (AF)
54443	0.00		ABR	WLD	UG		2022				METER	48.25
64595	0.00		ABR	WLD	UG							

Site Name: 212 S19 E60 35CBDA1 **Well Log #:** 43701 **Status:** Active **Well Name:** EAST WELL **Max Pumpage Allowed (AF):** 46.63

Qtr Qtr Sec Twn Range: NW SW 35 19S 60E **Parcel APN:** 125-35-301-015 **County:** CLARK **Total Pumped for Year 2022 (AF):** 0.12

Customer: FISCHBACHER, SIEGFRIED & HORN, ROY UWE **Pumpage ID:** 2876 **Active:** True **PumpageID Replaced by:**

Remarks: well plugged, Log # 138804 **Meter Category:**

Permit #	Duty Bal. (AF)	TCD (AF)	Status	Use	Source	Sup. Group #	Year	Crop	Irr. Method	Acres	Method	Pumpage (AF)
54442	0.00		ABR	WLD	UG		2022				METER	0.12

Site Name: 212 S19 E60 35DDBD1 **Well Log #:** 48280 **Status:** Active **Well Name:** **Max Pumpage Allowed (AF):** 3.38

Qtr Qtr Sec Twn Range: SE SE 35 19S 60E **Parcel APN:** 125-35-803-004 **County:** CLARK **Total Pumped for Year 2022 (AF):** 1.74

Customer: MILLER, JOHN R **Pumpage ID:** 4645 **Active:** True **PumpageID Replaced by:**

Permit #	Duty Bal. (AF)	TCD (AF)	Status	Use	Source	Sup. Group #	Year	Crop	Irr. Method	Acres	Method	Pumpage (AF)
42405	3.38		RVP	QM	UG		2022				METER	1.74

Site Name: 212 S19 E60 36ACCC1 **Well Log #:** 125989 **Status:** Active **Well Name:** **Max Pumpage Allowed (AF):** 325.61

Qtr Qtr Sec Twn Range: SW NE 36 19S 60E **Parcel APN:** 125-36-510-001 **County:** CLARK **Total Pumped for Year 2022 (AF):** 321.20

Customer: NEL, ALLEN G **Pumpage ID:** 4922 **Active:** True **PumpageID Replaced by:**

Permit #	Duty Bal. (AF)	TCD (AF)	Status	Use	Source	Sup. Group #
86348T	13.81		EXP	REC	UG	

Year	Crop	Irr. Method	Acres	Method	Pumpage (AF)
2022				METER	321.20

TCD of Supplemental Group 2594 (AF): 325.61 **Total Pumpage of all Pumpage IDs in Supplemental Group for Year 2022 (AF):** 321.20

Customer: NEL, ALLEN G **Pumpage ID:** 4922 **Active:** True **PumpageID Replaced by:**

Permit #	Duty Bal. (AF)	TCD (AF)	Status	Use	Source	Sup. Group #
86406	100.00	325.61	CER	REC	UG	2594
86407	3.99	325.61	CER	REC	UG	2594
86408	99.52	325.61	CER	REC	UG	2594
86409	13.81	325.61	CER	REC	UG	2594
86410	35.50	325.61	CER	REC	UG	2594
86411	27.00	325.61	CER	REC	UG	2594
88165	10.61	325.61	CER	COM	UG	2594
88166	1.60	325.61	CER	COM	UG	2594
88167	7.58	325.61	CER	COM	UG	2594
88168	4.00	325.61	CER	COM	UG	2594
88169	22.00	325.61	CER	COM	UG	2594

Year	Crop	Irr. Method	Acres	Method	Pumpage (AF)
2022				METER	321.20

Site Name: 212 S19 E60 36CBAC1 **Well Log #:** 60621 **Status:** Active **Well Name:** **Max Pumpage Allowed (AF):** 4.00

Qtr Qtr Sec Twn Range: NW SW 36 19S 60E **Parcel APN:** 125-36-301-010 **County:** CLARK **Total Pumped for Year 2022 (AF):** 2.64

TCD of Supplemental Group 1879 (AF): 4.00 **Total Pumpage of all Pumpage IDs in Supplemental Group for Year 2022 (AF):** 2.64

Customer: WEISS REVOCABLE LIVING TRUST **Pumpage ID:** 1657 **Active:** True **PumpageID Replaced by:**

Permit #	Duty Bal. (AF)	TCD (AF)	Status	Use	Source	Sup. Group #
68276	2.00	4.00	RVP	COM	UG	1879
69182	2.00	4.00	CER	COM	UG	1879

Year	Crop	Irr. Method	Acres	Method	Pumpage (AF)
2022				METER	2.64

Site Name: 212 S19 E60 36CBBC1 **Well Log #:** 1270 **Status:** **Well Name:** **Max Pumpage Allowed (AF):** 3.36

Qtr Qtr Sec Twn Range: NW SW 36 19S 60E **Parcel APN:** 125-36-301-007 **County:** CLARK **Total Pumped for Year 2022 (AF):** 2.24

Customer: CHRISTENSEN, CHRISTINA **Pumpage ID:** 339 **Active:** True **PumpageID Replaced by:**

Permit #	Duty Bal. (AF)	TCD (AF)	Status	Use	Source	Sup. Group #
41197	3.36		RVP	QM	UG	

Year	Crop	Irr. Method	Acres	Method	Pumpage (AF)
2022				METER	2.24

Site Name: 212 S19 E60 36CBCD1 **Well Log #:** 35356 **Status:** **Well Name:** **Max Pumpage Allowed (AF):** 1.50

Qtr Qtr Sec Twn Range: NW SW 36 19S 60E **Parcel APN:** 125-36-302-007 **County:** CLARK **Total Pumped for Year 2022 (AF):** 1.83

Customer: CALIGING, JEFERSON L **Pumpage ID:** 5630 **Active:** True **PumpageID Replaced by:**

Permit #	Duty Bal. (AF)	TCD (AF)	Status	Use	Source	Sup. Group #
86254	1.50		CER	QM	UG	

Year	Crop	Irr. Method	Acres	Method	Pumpage (AF)
2022				METER	1.83

Site Name: 212 S19 E60 36CBDB1 **Well Log #:** 87739 **Status:** Active **Well Name:** **Max Pumpage Allowed (AF):** 2.00

Qtr Qtr Sec Twn Range: NW SW 36 19S 60E **Parcel APN:** 125-36-302-004 **County:** CLARK **Total Pumped for Year 2022 (AF):** 0.98

Customer: STEIN, CHARLES F & BECKY & LEE, CHARLOTTE **Pumpage ID:** 1880 **Active:** True **PumpageID Replaced by:**

Permit #	Duty Bal. (AF)	TCD (AF)	Status	Use	Source	Sup. Group #
74657	2.00		CER	QM	UG	
82804	3.00		WDR	QM	UG	
86319	3.00		CAN	QM	UG	

Year	Crop	Irr. Method	Acres	Method	Pumpage (AF)
2022				METER	0.98

Site Name: 212 S19 E60 36CCAD1 **Well Log #:** 65319 **Status:** **Well Name:** **Max Pumpage Allowed (AF):** 2.24

Qtr Qtr Sec Twn Range: SW SW 36 19S 60E **Parcel APN:** 125-36-401-015 **County:** CLARK **Total Pumped for Year 2022 (AF):** 0.70

Customer: FORD, RONNIE **Pumpage ID:** 1260 **Active:** True **PumpageID Replaced by:**

Permit #	Duty Bal. (AF)	TCD (AF)	Status	Use	Source	Sup. Group #
43935	2.24		CAN	QM	UG	
53050	2.24		CAN	QM	UG	
60026	2.24		RVP	QM	UG	

Year	Crop	Irr. Method	Acres	Method	Pumpage (AF)
2022				METER	0.70

Site Name: 212 S19 E61 07BCDD1 **Well Log #:** 41187 **Status:** Active **Well Name:** UNLV RESEARCH **Max Pumpage Allowed (AF):** 26.09

Qtr Qtr Sec Twn Range: SW NW 07 19S 61E **Parcel APN:** 124-07-201-001 **County:** CLARK **Total Pumped for Year 2022 (AF):** 22.26

Customer: CITY OF NORTH LAS VEGAS **Pumpage ID:** 8193 **Active:** True **PumpageID Replaced by:**

Permit #	Duty Bal. (AF)	TCD (AF)	Status	Use	Source	Sup. Group #
58443	10.00		WDR	MUN	UG	
58461T	10.00		EXP	MUN	UG	
64295T	10.74		EXP	MUN	UG	
65666T	10.74		EXP	MUN	UG	
67221T	19.00		EXP	MUN	UG	
81340T	20.00		EXP	MUN	UG	
85047T	23.02		EXP	MUN	UG	
86327T	25.00		EXP	MUN	UG	
91496T	15.34		PER	MUN	UG	
91497T	10.74		PER	MUN	UG	

Year	Crop	Irr. Method	Acres	Method	Pumpage (AF)
2022				METER	22.26

Site Name: 212 S19 E61 26CCBB1 **Well Log #:** 10449 **Status:** **Well Name:** **Max Pumpage Allowed (AF):** 4.60

Qtr Qtr Sec Twn Range: SW SW 26 19S 61E **Parcel APN:** 124-26-401-001 **County:** CLARK **Total Pumped for Year 2022 (AF):** 9.06

Customer: COMBS, ROBERT R & CLARICE **Pumpage ID:** 151 **Active:** True **PumpageID Replaced by:**

Permit #	Duty Bal. (AF)	TCD (AF)	Status	Use	Source	Sup. Group #
24713	4.60		RVP	STK	UG	
77730	0.00		ABR	COM	UG	
78072	0.00		ABR	COM	UG	
78224	0.00		ABR	COM	UG	
79894	0.00		ABR	COM	UG	
80254	0.00		ABR	COM	UG	
83445	0.00		ABR	QM	UG	

Year	Crop	Irr. Method	Acres	Method	Pumpage (AF)
2022				METER	9.06

Site Name: 212 S19 E61 31ACAC1 **Well Log #:** 28599 **Status:** Active **Well Name:** **Max Pumpage Allowed (AF):** 5.36

Qtr Qtr Sec Twn Range: SW NE 31 19S 61E **Parcel APN:** 124-31-602-011 **County:** CLARK **Total Pumped for Year 2022 (AF):** 3.28

TCD of Supplemental Group 2081 (AF): 5.36 **Total Pumpage of all Pumpage IDs in Supplemental Group for Year 2022 (AF):** 3.28

Customer: SHAFFER, RAYMOND C **Pumpage ID:** 532 **Active:** True **PumpageID Replaced by:**

Permit #	Duty Bal. (AF)	TCD (AF)	Status	Use	Source	Sup. Group #
49553	4.36	5.36	RVP	QM	UG	2081
59789	1.00	5.36	PER	QM	UG	2081

Year	Crop	Irr. Method	Acres	Method	Pumpage (AF)
2022				METER	3.28

Site Name: 212 S19 E61 31ACAD1 **Well Log #:** 43456 **Status:** **Well Name:** SOUTH WELL **Max Pumpage Allowed (AF):** 0.00

Qtr Qtr Sec Twn Range: SW NE 31 19S 61E **Parcel APN:** 124-31-602-015 **County:** CLARK **Total Pumped for Year 2022 (AF):** 0.53

Customer: SHINOST, JAMES E & JAMES P & BARBARA A **Pumpage ID:** 769 **Active:** True **PumpageID Replaced by:**

Permit #	Duty Bal. (AF)	TCD (AF)	Status	Use	Source	Sup. Group #
53807	4.48		CAN	QM	UG	

Year	Crop	Irr. Method	Acres	Method	Pumpage (AF)
2022				METER	0.53

Site Name: 212 S19 E61 31ACAD2 **Well Log #:** 53745 **Status:** **Well Name:** NORTH WELL **Max Pumpage Allowed (AF):** 4.48

Qtr Qtr Sec Twn Range: SW NE 31 19S 61E **Parcel APN:** 124-31-602-010 **County:** CLARK **Total Pumped for Year 2022 (AF):** 6.65

Customer: ROBINSON, GARY **Pumpage ID:** 810 **Active:** True **PumpageID Replaced by:**

Permit #	Duty Bal. (AF)	TCD (AF)	Status	Use	Source	Sup. Group #
54285	4.48		RVP	QM	UG	

Year	Crop	Irr. Method	Acres	Method	Pumpage (AF)
2022				METER	6.65

Site Name: 212 S19 E61 31ACDB1 **Well Log #:** 84260 **Status:** Active **Well Name:** **Max Pumpage Allowed (AF):** 1.00

Qtr Qtr Sec Twn Range: SW NE 31 19S 61E **Parcel APN:** 124-31-602-023 **County:** CLARK **Total Pumped for Year 2022 (AF):** 1.04

Customer: CLARK, THOMAS J **Pumpage ID:** 3967 **Active:** True **PumpageID Replaced by:**

Permit #	Duty Bal. (AF)	TCD (AF)	Status	Use	Source	Sup. Group #
67334	1.00		CER	QM	UG	

Year	Crop	Irr. Method	Acres	Method	Pumpage (AF)
2022				METER	1.04

Site Name: 212 S19 E61 31ACDB2 **Well Log #:** 33194 **Status:** **Well Name:** **Max Pumpage Allowed (AF):** 4.48

Qtr Qtr Sec Twn Range: SW NE 31 19S 61E **Parcel APN:** 124-31-602-021 **County:** CLARK **Total Pumped for Year 2022 (AF):** 2.21

Customer: BLAIR, BRUCE & HARBAUER, PAUL & SHINOST, TODD D **Pumpage ID:** 754 **Active:** True **PumpageID Replaced by:**

Permit #	Duty Bal. (AF)	TCD (AF)	Status	Use	Source	Sup. Group #
53686	4.48		RVP	QM	UG	

Year	Crop	Irr. Method	Acres	Method	Pumpage (AF)
2022				METER	2.21

Site Name: 212 S19 E61 31ADCB1 **Well Log #:** 27618 **Status:** **Well Name:** **Max Pumpage Allowed (AF):** 8.96

Qtr Qtr Sec Twn Range: SE NE 31 19S 61E **Parcel APN:** 124-31-604-006 **County:** CLARK **Total Pumped for Year 2022 (AF):** 8.86

Customer: FURNEY, JOHN R **Pumpage ID:** 714 **Active:** True **PumpageID Replaced by:**

Permit #	Duty Bal. (AF)	TCD (AF)	Status	Use	Source	Sup. Group #
49552	4.36		WDR	QM	UG	
52905	8.96		RVP	QM	UG	

Year	Crop	Irr. Method	Acres	Method	Pumpage (AF)
2022				METER	8.86

Site Name: 212 S19 E61 31DDAC1 **Well Log #:** 17661 **Status:** Active **Well Name:** **Max Pumpage Allowed (AF):** 2.24

Qtr Qtr Sec Twn Range: SE SE 31 19S 61E **Parcel APN:** 124-31-801-017 **County:** CLARK **Total Pumped for Year 2022 (AF):** 1.53

Customer: VARDIMAN, DOUGLAS **Pumpage ID:** 252 **Active:** True **PumpageID Replaced by:**

Remarks: **Meter Category:**

Permit #	Duty Bal. (AF)	TCD (AF)	Status	Use	Source	Sup. Group #
32067	2.24		RVP	QM	UG	

Year	Crop	Irr. Method	Acres	Method	Pumpage (AF)
2022				METER	1.53

Site Name: 212 S19 E61 31DDBD1 **Well Log #:** 35328 **Status:** **Well Name:** **Max Pumpage Allowed (AF):** 2.24

Qtr Qtr Sec Twn Range: SE SE 31 19S 61E **Parcel APN:** 124-31-801-016 **County:** CLARK **Total Pumped for Year 2022 (AF):** 2.71

Customer: DEAN, JEFFREY M **Pumpage ID:** 4925 **Active:** True **PumpageID Replaced by:**

Permit #	Duty Bal. (AF)	TCD (AF)	Status	Use	Source	Sup. Group #	Year	Crop	Irr. Method	Acres	Method	Pumpage (AF)
52633	2.24		CAN	QM	UG		2022				METER	2.71
66419	2.24		RVP	QM	UG							

Site Name: 212 S19 E61 32CCDB1 **Well Log #:** 22236 **Status:** **Well Name:** **Max Pumpage Allowed (AF):** 3.36

Qtr Qtr Sec Twn Range: SW SW 32 19S 61E **Parcel APN:** 124-32-403-003 **County:** CLARK **Total Pumped for Year 2022 (AF):** 2.24

Customer: BECKLEY, R B & A Y & GUILLOT, N & W & LORANCE, W **Pumpage ID:** 321 **Active:** True **PumpageID Replaced by:**

Remarks: 2022=2021 **Meter Category:**

Permit #	Duty Bal. (AF)	TCD (AF)	Status	Use	Source	Sup. Group #	Year	Crop	Irr. Method	Acres	Method	Pumpage (AF)
39164	3.36		RVP	QM	UG		2022				ESTIMATED	2.24

Site Name: 212 S19 E61 32CCDD1 **Well Log #:** 60683 **Status:** Active **Well Name:** **Max Pumpage Allowed (AF):** 4.00

Qtr Qtr Sec Twn Range: SW SW 32 19S 61E **Parcel APN:** 124-32-403-005 **County:** CLARK **Total Pumped for Year 2022 (AF):** 4.37

Customer: STEVTON LIVING TRUST **Pumpage ID:** 6680 **Active:** True **PumpageID Replaced by:**

Permit #	Duty Bal. (AF)	TCD (AF)	Status	Use	Source	Sup. Group #	Year	Crop	Irr. Method	Acres	Method	Pumpage (AF)
88003	4.00		CER	IRR	UG		2022				METER	4.37

Site Name: 212 S19 E61 35DCBD1 **Well Log #:** 60721 **Status:** Active **Well Name:** **Max Pumpage Allowed (AF):** 3.36

Qtr Qtr Sec Twn Range: SW SE 35 19S 61E **Parcel APN:** 124-35-801-006 **County:** CLARK **Total Pumped for Year 2022 (AF):** 2.56

Customer: COATNEY, MICHAEL B & GENICE **Pumpage ID:** 8173 **Active:** True **PumpageID Replaced by:**

Permit #	Duty Bal. (AF)	TCD (AF)	Status	Use	Source	Sup. Group #	Year	Crop	Irr. Method	Acres	Method	Pumpage (AF)
48238	3.36		RVP	QM	UG		2022				METER	0.32

Customer: COATNEY, MICHAEL B & GENICE **Pumpage ID:** 2879 **Active:** False **PumpageID Replaced by:** 11620

Remarks: 2022 = Duty **Meter Category:**

Permit #	Duty Bal. (AF)	TCD (AF)	Status	Use	Source	Sup. Group #	Year	Crop	Irr. Method	Acres	Method	Pumpage (AF)
48238	3.36		RVP	QM	UG		2022				ESTIMATED	1.12

Customer: COATNEY, MICHAEL B & GENICE **Pumpage ID:** 2878 **Active:** True **PumpageID Replaced by:**

Remarks: 2022=Duty **Meter Category:**

Permit #	Duty Bal. (AF)	TCD (AF)	Status	Use	Source	Sup. Group #	Year	Crop	Irr. Method	Acres	Method	Pumpage (AF)
48238	3.36		RVP	QM	UG		2022				ESTIMATED	1.12

Site Name: 212 S19 E61 36BBDA1 **Well Log #:** 58159 **Status:** Active **Well Name:** WELL 01 **Max Pumpage Allowed (AF):** 176.31

Qtr Qtr Sec Twn Range: NW NW 36 19S 61E **Parcel APN:** 124-36-102-001 **County:** CLARK **Total Pumped for Year 2022 (AF):** 190.70

Customer: BELLAGIO LLC **Pumpage ID:** 8172 **Active:** True **PumpageID Replaced by:**

Permit #	Duty Bal. (AF)	TCD (AF)	Status	Use	Source	Sup. Group #	Year	Crop	Irr. Method	Acres	Method	Pumpage (AF)
62208T	133.33		EXP	REC	UG		2022				METER	190.70
86163T	55.24		EXP	REC	UG							
90221	61.38		WDR	REC	UG							
90226T	61.38		WDR	REC	UG							
90304T	61.38		EXP	REC	UG							

TCD of Supplemental Group 2161 (AF): 785.04 **Total Pumpage of all Pumpage IDs in Supplemental Group for Year 2022 (AF):** 625.53

Customer: BELLAGIO LLC **Pumpage ID:** 8172 **Active:** True **PumpageID Replaced by:**

Permit #	Duty Bal. (AF)	TCD (AF)	Status	Use	Source	Sup. Group #	Year	Crop	Irr. Method	Acres	Method	Pumpage (AF)
61932	99.63	785.04	CER	REC	UG	2161	2022				METER	190.70
67847	15.30	785.04	CER	REC	UG	2161						
90420	61.38	785.04	PER	REC	UG	2161						

Site Name: 212 S19 E61 36BCCC1 **Well Log #:** 64787 **Status:** Active **Well Name:** WELL 04 **Max Pumpage Allowed (AF):** 351.05

Qtr Qtr Sec Twn Range: SW NW 36 19S 61E **Parcel APN:** 124-36-102-001 **County:** CLARK **Total Pumped for Year 2022 (AF):** 67.80

Customer: BELLAGIO LLC **Pumpage ID:** 1398 **Active:** False **PumpageID Replaced by:** 11655

Permit #	Duty Bal. (AF)	TCD (AF)	Status	Use	Source	Sup. Group #	Year	Crop	Irr. Method	Acres	Method	Pumpage (AF)
62820T	99.63		EXP	REC	UG		2022				METER	67.80
67167T	0.00		WDR	REC	UG							

TCD of Supplemental Group 2161 (AF): 785.04 **Total Pumpage of all Pumpage IDs in Supplemental Group for Year 2022 (AF):** 625.53

Customer: BELLAGIO LLC **Pumpage ID:** 1398 **Active:** False **PumpageID Replaced by:** 11655

Permit #	Duty Bal. (AF)	TCD (AF)	Status	Use	Source	Sup. Group #	Year	Crop	Irr. Method	Acres	Method	Pumpage (AF)
62821	99.63	785.04	CER	REC	UG	2161	2022				METER	67.80
63768	74.73	785.04	CER	REC	UG	2161						
63769	74.73	785.04	CER	REC	UG	2161						
67043	74.73	785.04	CER	REC	UG	2161						
67846	27.23	785.04	CER	REC	UG	2161						

Site Name: 212 S19 E61 36BCDD1 **Well Log #:** 91969 **Status:** Active **Well Name:** WELL 05 **Max Pumpage Allowed (AF):** 257.68

Qtr Qtr Sec Twn Range: SW NW 36 19S 61E **Parcel APN:** 124-36-102-001 **County:** CLARK **Total Pumped for Year 2022 (AF):** 367.04

Customer: BELLAGIO LLC **Pumpage ID:** 1735 **Active:** True **PumpageID Replaced by:**

Permit #	Duty Bal. (AF)	TCD (AF)	Status	Use	Source	Sup. Group #
81629T	76.81		EXP	REC	UG	
82724T	76.81		WDR	REC	UG	
86162T	61.38		EXP	REC	UG	
89151T	16.88		EXP	QM	UG	
90222	55.24		WDR	REC	UG	
90223T	15.30		EXP	REC	UG	
90224T	99.63		EXP	REC	UG	
90225T	74.73		EXP	REC	UG	
90227T	55.24		WDR	REC	UG	
90228T	16.88		EXP	QM	UG	
90305T	55.24		EXP	REC	UG	

Year	Crop	Irr. Method	Acres	Method	Pumpage (AF)
2022				METER	367.04

TCD of Supplemental Group 2161 (AF): 785.04 **Total Pumpage of all Pumpage IDs in Supplemental Group for Year 2022 (AF):** 625.53

Customer: BELLAGIO LLC **Pumpage ID:** 1735 **Active:** True **PumpageID Replaced by:**

Permit #	Duty Bal. (AF)	TCD (AF)	Status	Use	Source	Sup. Group #
70100	76.81	785.04	CER	REC	UG	2161
70101	48.82	785.04	CER	REC	UG	2161
82523	76.81	785.04	CER	REC	UG	2161
90419	55.24	785.04	PER	REC	UG	2161

Year	Crop	Irr. Method	Acres	Method	Pumpage (AF)
2022				METER	367.04

Site Name: 212 S19 E62 29BDAA1 **Well Log #:** 60561 **Status:** Active **Well Name:** **Max Pumpage Allowed (AF):** 1.70

Qtr Qtr Sec Twn Range: SE NW 29 19S 62E **Parcel APN:** 123-29-201-008 **County:** CLARK **Total Pumped for Year 2022 (AF):** 0.00

Customer: UNION PACIFIC RAILROAD CO **Pumpage ID:** 1359 **Active:** True **PumpageID Replaced by:**

Remarks: WELL PLUGGED IN 2019, PLUG LOG 136495 **Meter Category:**

Permit #	Duty Bal. (AF)	TCD (AF)	Status	Use	Source	Sup. Group #
55122	0.15		WDR	DOM	UG	

Year	Crop	Irr. Method	Acres	Method	Pumpage (AF)
2022	N/A	N/A		FIELD	0.00

TCD of Supplemental Group 2045 (AF): 1.70 **Total Pumpage of all Pumpage IDs in Supplemental Group for Year 2022 (AF):** 0.00

Customer: UNION PACIFIC RAILROAD CO **Pumpage ID:** 1359 **Active:** True **PumpageID Replaced by:**

Remarks: WELL PLUGGED IN 2019, PLUG LOG 136495 **Meter Category:**

Permit #	Duty Bal. (AF)	TCD (AF)	Status	Use	Source	Sup. Group #
61719	0.18	1.70	CER	QM	UG	2045
78313	1.52	1.70	CER	OTH	UG	2045

Year	Crop	Irr. Method	Acres	Method	Pumpage (AF)
2022	N/A	N/A		FIELD	0.00

Site Name: 212 S19 E62 29CDDC1 **Well Log #:** 27946 **Status:** Active **Well Name:** **Max Pumpage Allowed (AF):** 6.05

Qtr Qtr Sec Twn Range: SE SW 29 19S 62E **Parcel APN:** 123-29-401-014 **County:** CLARK **Total Pumped for Year 2022 (AF):** 1.29

Customer: ARCHITECTURAL PRECAST INC **Pumpage ID:** 4644 **Active:** True **PumpageID Replaced by:**

Permit #	Duty Bal. (AF)	TCD (AF)	Status	Use	Source	Sup. Group #
49385	6.05		RVP	COM	UG	

Year	Crop	Irr. Method	Acres	Method	Pumpage (AF)
2022				METER	1.29

Site Name: 212 S19 E62 32BACD1 **Well Log #:** 13116 **Status:** Active **Well Name:** **Max Pumpage Allowed (AF):** 2.12

Qtr Qtr Sec Twn Range: NE NW 32 19S 62E **Parcel APN:** 123-32-101-003 **County:** CLARK **Total Pumped for Year 2022 (AF):** 0.14

Customer: SIROONIAN, CHARLES B **Pumpage ID:** 2067 **Active:** True **PumpageID Replaced by:**

Permit #	Duty Bal. (AF)	TCD (AF)	Status	Use	Source	Sup. Group #
82275	1.10		WDR	COM	UG	

Year	Crop	Irr. Method	Acres	Method	Pumpage (AF)
2022				METER	0.14

TCD of Supplemental Group 2227 (AF): 2.12 **Total Pumpage of all Pumpage IDs in Supplemental Group for Year 2022 (AF):** 0.14

Customer: SIROONIAN, CHARLES B **Pumpage ID:** 2067 **Active:** True **PumpageID Replaced by:**

Permit #	Duty Bal. (AF)	TCD (AF)	Status	Use	Source	Sup. Group #
81164	1.00	2.12	CER	COM	UG	2227
83393	1.12	2.12	RVP	COM	UG	2227

Year	Crop	Irr. Method	Acres	Method	Pumpage (AF)
2022				METER	0.14

Site Name: 212 S19 E62 32BDBC1 **Well Log #:** 60563 **Status:** Active **Well Name:** **Max Pumpage Allowed (AF):** 2.98

Qtr Qtr Sec Twn Range: SE NW 32 19S 62E **Parcel APN:** 123-32-201-006 **County:** CLARK **Total Pumped for Year 2022 (AF):** 1.55

Customer: DIPPNER, ROBERT & B R P HOLDINGS LLC **Pumpage ID:** 1496 **Active:** True **PumpageID Replaced by:**

Permit #	Duty Bal. (AF)	TCD (AF)	Status	Use	Source	Sup. Group #
64727	2.48		CER	COM	UG	
69354	0.50		CER	COM	UG	

Year	Crop	Irr. Method	Acres	Method	Pumpage (AF)
2022				METER	1.55

Site Name: 212 S19 E62 32CACD1 **Well Log #:** 82284 **Status:** **Well Name:** **Max Pumpage Allowed (AF):** 1.12

Qtr Qtr Sec Twn Range: NE SW 32 19S 62E **Parcel APN:** 123-32-301-017 **County:** CLARK **Total Pumped for Year 2022 (AF):** 0.07

Customer: CANNAVO, JOE **Pumpage ID:** 1537 **Active:** True **PumpageID Replaced by:**

Permit #	Duty Bal. (AF)	TCD (AF)	Status	Use	Source	Sup. Group #
65309	1.12		RVP	COM	UG	

Year	Crop	Irr. Method	Acres	Method	Pumpage (AF)
2022				METER	0.07

Site Name: 212 S19 E62 32CDBA1 **Well Log #:** 60120 **Status:** **Well Name:** **Max Pumpage Allowed (AF):** 1.90

Qtr Qtr Sec Twn Range: SE SW 32 19S 62E **Parcel APN:** 123-32-401-003 **County:** CLARK **Total Pumped for Year 2022 (AF):** 0.01

Customer: TUSHAR PROPERTIES LLC **Pumpage ID:** 5969 **Active:** True **PumpageID Replaced by:**

Permit #	Duty Bal. (AF)	TCD (AF)	Status	Use	Source	Sup. Group #	Year	Crop	Irr. Method	Acres	Method	Pumpage (AF)
62135	1.90		RVP	COM	UG		2022				METER	0.01

Site Name: 212 S19 E62 32CDBB1 **Well Log #:** 15766 **Status:** **Well Name:** **Max Pumpage Allowed (AF):** 3.30

Qtr Qtr Sec Twn Range: SE SW 32 19S 62E **Parcel APN:** 123-32-401-002 **County:** CLARK **Total Pumped for Year 2022 (AF):** 1.72

Customer: GREENLEAF AUTO RECYCLERS LLC **Pumpage ID:** 325 **Active:** True **PumpageID Replaced by:**

Permit #	Duty Bal. (AF)	TCD (AF)	Status	Use	Source	Sup. Group #	Year	Crop	Irr. Method	Acres	Method	Pumpage (AF)
30207	0.00		CAN	IND	UG		2022				METER	1.72
40153	1.30		ABR	IND	UG							
81521	1.29		DEN	IND	UG							

TCD of Supplemental Group **2319** **(AF):** 3.29 **Total Pumpage of all Pumpage IDs in Supplemental Group for Year 2022 (AF):** 1.72

Customer: GREENLEAF AUTO RECYCLERS LLC **Pumpage ID:** 325 **Active:** True **PumpageID Replaced by:**

Permit #	Duty Bal. (AF)	TCD (AF)	Status	Use	Source	Sup. Group #	Year	Crop	Irr. Method	Acres	Method	Pumpage (AF)
81522	2.00	3.29	CER	IND	UG	2319	2022				METER	1.72
82517	1.30	3.29	RVP	IND	UG	2319						

Site Name: 212 S19 E62 33DADA1 **Well Log #:** **Status:** Remediation **Well Name:** EW-1,EW-3 TO EW-6 **Max Pumpage Allowed (AF):** 162.89

Qtr Qtr Sec Twn Range: NE SE 33 19S 62E **Parcel APN:** **County:** CLARK **Total Pumped for Year 2022 (AF):** 28.39

TCD of Supplemental Group **2156** **(AF):** 383.70 **Total Pumpage of all Pumpage IDs in Supplemental Group for Year 2022 (AF):** 56.35

Customer: KINDER MORGAN ENERGY PARTNERS LP **Pumpage ID:** 2060 **Active:** True **PumpageID Replaced by:**

Remarks: 04-03-2023 **Meter Category:**

Permit #	Duty Bal. (AF)	TCD (AF)	Status	Use	Source	Sup. Group #	Year	Crop	Irr. Method	Acres	Method	Pumpage (AF)
81011E	162.89	383.70	PER	ENV	UG	2156	2022				FIELD	28.39

Site Name: 212 S19 E62 33DADD1 **Well Log #:** **Status:** Remediation **Well Name:** RW-1R TO RW-5R **Max Pumpage Allowed (AF):** 43.44

Qtr Qtr Sec Twn Range: NE SE 33 19S 62E **Parcel APN:** **County:** CLARK **Total Pumped for Year 2022 (AF):** 0.00

TCD of Supplemental Group **2156** **(AF):** 383.70 **Total Pumpage of all Pumpage IDs in Supplemental Group for Year 2022 (AF):** 56.35

Customer: KINDER MORGAN ENERGY PARTNERS LP **Pumpage ID:** 1819 **Active:** True **PumpageID Replaced by:**

Remarks: NO USE 04-03-2023 **Meter Category:**

Permit #	Duty Bal. (AF)	TCD (AF)	Status	Use	Source	Sup. Group #
72115E	43.44	383.70	PER	ENV	UG	2156

Year	Crop	Irr. Method	Acres	Method	Pumpage (AF)
2022				FIELD	0.00

Site Name: 212 S19 E62 33DDAA1 **Well Log #:** **Status:** Remediation **Well Name:** RW-6 & RW-8 **Max Pumpage Allowed (AF):** 14.48

Qtr Qtr Sec Twn Range: SE SE 33 19S 62E **Parcel APN:** **County:** CLARK **Total Pumped for Year 2022 (AF):** 0.00

TCD of Supplemental Group 2156 (AF): 383.70 **Total Pumpage of all Pumpage IDs in Supplemental Group for Year 2022 (AF):** 56.35

Customer: KINDER MORGAN ENERGY PARTNERS LP **Pumpage ID:** 1818 **Active:** False **PumpageID Replaced by:**

Remarks: NO USE 04-03-2023 **Meter Category:**

Permit #	Duty Bal. (AF)	TCD (AF)	Status	Use	Source	Sup. Group #
72114E	14.48	383.70	PER	ENV	UG	2156

Year	Crop	Irr. Method	Acres	Method	Pumpage (AF)
2022				FIELD	0.00

Site Name: 212 S19 E62 33DDAA2 **Well Log #:** **Status:** Remediation **Well Name:** EW-2,EW-7 & EW-8 **Max Pumpage Allowed (AF):** 162.89

Qtr Qtr Sec Twn Range: SE SE 33 19S 62E **Parcel APN:** **County:** CLARK **Total Pumped for Year 2022 (AF):** 27.96

TCD of Supplemental Group 2156 (AF): 383.70 **Total Pumpage of all Pumpage IDs in Supplemental Group for Year 2022 (AF):** 56.35

Customer: KINDER MORGAN ENERGY PARTNERS LP **Pumpage ID:** 2059 **Active:** True **PumpageID Replaced by:**

Remarks: 04-03-2023 **Meter Category:**

Permit #	Duty Bal. (AF)	TCD (AF)	Status	Use	Source	Sup. Group #
81010E	162.89	383.70	PER	ENV	UG	2156

Year	Crop	Irr. Method	Acres	Method	Pumpage (AF)
2022				FIELD	27.96

Site Name: 212 S19 E62 34BCBB1 **Well Log #:** 33195 **Status:** Active **Well Name:** **Max Pumpage Allowed (AF):** 32.59

Qtr Qtr Sec Twn Range: SW NW 34 19S 62E **Parcel APN:** 123-34-201-001 **County:** CLARK **Total Pumped for Year 2022 (AF):** 31.16

Customer: CAL VEGAS CORP **Pumpage ID:** 10286 **Active:** True **PumpageID Replaced by:**

Permit #	Duty Bal. (AF)	TCD (AF)	Status	Use	Source	Sup. Group #
55377	0.00		ABR	QM	UG	
56871	0.00		ABR	QM	UG	
58565	0.00		ABR	QM	UG	
68517	0.00		ABR	COM	UG	

Year	Crop	Irr. Method	Acres	Method	Pumpage (AF)
2022				METER	31.16

Customer: CAL VEGAS CORP **Pumpage ID:** 963 **Active:** False **PumpageID Replaced by:** 10286

Remarks: Meter broken **Meter Category:**

Permit #	Duty Bal. (AF)	TCD (AF)	Status	Use	Source	Sup. Group #
55377	0.00		ABR	QM	UG	
56871	0.00		ABR	QM	UG	
58565	0.00		ABR	QM	UG	
68517	0.00		ABR	COM	UG	

Year	Crop	Irr. Method	Acres	Method	Pumpage (AF)
2022				METER	0.00

TCD of Supplemental Group 2679 (AF): 32.59 **Total Pumpage of all Pumpage IDs in Supplemental Group for Year 2022 (AF):** 31.16

Customer: CAL VEGAS CORP **Pumpage ID:** 10286 **Active:** True **PumpageID Replaced by:**

Permit #	Duty Bal. (AF)	TCD (AF)	Status	Use	Source	Sup. Group #
58564	8.96	32.59	RVP	QM	UG	2679
87902	12.50	32.59	CER	QM	UG	2679
87903	3.07	32.59	CER	QM	UG	2679
87904	6.14	32.59	PER	QM	UG	2679
87905	1.92	32.59	PER	QM	UG	2679

Year	Crop	Irr. Method	Acres	Method	Pumpage (AF)
2022				METER	31.16

Customer: CAL VEGAS CORP **Pumpage ID:** 963 **Active:** False **PumpageID Replaced by:** 10286

Remarks: Meter broken **Meter Category:**

Permit #	Duty Bal. (AF)	TCD (AF)	Status	Use	Source	Sup. Group #
58564	8.96	32.59	RVP	QM	UG	2679
87902	12.50	32.59	CER	QM	UG	2679
87903	3.07	32.59	CER	QM	UG	2679
87904	6.14	32.59	PER	QM	UG	2679
87905	1.92	32.59	PER	QM	UG	2679

Year	Crop	Irr. Method	Acres	Method	Pumpage (AF)
2022				METER	0.00

Site Name: 212 S19 E62 34BDCB1 **Well Log #:** 65224 **Status:** **Well Name:** **Max Pumpage Allowed (AF):** 1.50

Qtr Qtr Sec Twn Range: SE NW 34 19S 62E **Parcel APN:** 123-34-201-011 **County:** CLARK **Total Pumped for Year 2022 (AF):** 0.76

Customer: MELONAS, ARISTOTLE S **Pumpage ID:** 4643 **Active:** True **PumpageID Replaced by:**

Permit #	Duty Bal. (AF)	TCD (AF)	Status	Use	Source	Sup. Group #
62712	1.50		RVP	COM	UG	

Year	Crop	Irr. Method	Acres	Method	Pumpage (AF)
2022				METER	0.76

Site Name: 212 S19 E62 34CBCA1 **Well Log #:** **Status:** Remediation **Well Name:** **Max Pumpage Allowed (AF):** 5.07

Qtr Qtr Sec Twn Range: NW SW 34 19S 62E **Parcel APN:** **County:** CLARK **Total Pumped for Year 2022 (AF):** 0.00

Customer: REBEL OIL COMPANY **Pumpage ID:** 1270 **Active:** True **PumpageID Replaced by:**

Remarks: CLOSED 2008 04-10-2023 **Meter Category:**

Permit #	Duty Bal. (AF)	TCD (AF)	Status	Use	Source	Sup. Group #	Year	Crop	Irr. Method	Acres	Method	Pumpage (AF)
60365E	5.07		PER	ENV	UG		2022				FIELD	0.00

Site Name: 212 S19 E63 02CCBB1 **Well Log #:** **Status:** **Well Name:** **Max Pumpage Allowed (AF):** 10.00

Qtr Qtr Sec Twn Range: SW SW 02 19S 63E **Parcel APN:** 122-02-010-003 **County:** CLARK **Total Pumped for Year 2022 (AF):** 0.00

Customer: TECHNICHROME **Pumpage ID:** 5632 **Active:** True **PumpageID Replaced by:**

Permit #	Duty Bal. (AF)	TCD (AF)	Status	Use	Source	Sup. Group #	Year	Crop	Irr. Method	Acres	Method	Pumpage (AF)
85408	10.00		PER	COM	UG		2022				METER	0.00

Site Name: 212 S19 E63 04DDBA1 **Well Log #:** **Status:** Well Not Vis **Well Name:** **Max Pumpage Allowed (AF):** 2.00

Qtr Qtr Sec Twn Range: SE SE 04 19S 63E **Parcel APN:** 122-04-010-008 **County:** CLARK **Total Pumped for Year 2022 (AF):** 0.00

Customer: PETERSEN MANAGEMENT LLC **Pumpage ID:** 5633 **Active:** True **PumpageID Replaced by:**

Remarks: WNV, 02-15-2023 **Meter Category:**

Permit #	Duty Bal. (AF)	TCD (AF)	Status	Use	Source	Sup. Group #	Year	Crop	Irr. Method	Acres	Method	Pumpage (AF)
84141	2.00		RVP	COM	UG		2022	N/A	N/A		FIELD	0.00

TCD of Supplemental Group 1867 (AF): 44.00 **Total Pumpage of all Pumpage IDs in Supplemental Group for Year 2022 (AF):** 0.00

Customer: PETERSEN MANAGEMENT LLC **Pumpage ID:** 5633 **Active:** True **PumpageID Replaced by:**

Remarks: WNV, 02-15-2023 **Meter Category:**

Permit #	Duty Bal. (AF)	TCD (AF)	Status	Use	Source	Sup. Group #	Year	Crop	Irr. Method	Acres	Method	Pumpage (AF)
75868	0.00	44.00	ABR	QM	UG	1867	2022	N/A	N/A		FIELD	0.00
75869	0.00	44.00	ABR	QM	UG	1867						

Site Name: 212 S19 E63 05DBBD1 **Well Log #:** **Status:** Active **Well Name:** **Max Pumpage Allowed (AF):** 45.40

Qtr Qtr Sec Twn Range: NW SE 05 19S 63E **Parcel APN:** 125-05-010-008 **County:** CLARK **Total Pumped for Year 2022 (AF):** 0.00

TCD of Supplemental Group 2003 (AF): 45.40 **Total Pumpage of all Pumpage IDs in Supplemental Group for Year 2022 (AF):** 0.00

Customer: DIAMOND APEX LLC **Pumpage ID:** 10443 **Active:** True **PumpageID Replaced by:**

Remarks: WNV, 02-15-2023 **Meter Category:**

Permit #	Duty Bal. (AF)	TCD (AF)	Status	Use	Source	Sup. Group #
91196	25.00	45.40	PER	COM	UG	2003
91197	8.90	45.40	PER	COM	UG	2003
91198	11.50	45.40	PER	COM	UG	2003

Year	Crop	Irr. Method	Acres	Method	Pumpage (AF)
2022	N/A	N/A		FIELD	0.00

Site Name: 212 S19 E63 05DDAC1 **Well Log #:** **Status:** Well Not Vis **Well Name:** **Max Pumpage Allowed (AF):** 0.00

Qtr Qtr Sec Twn Range: SE SE 05 19S 63E **Parcel APN:** 122-05-010-008 **County:** CLARK **Total Pumped for Year 2022 (AF):** 0.00

Customer: DIAMOND APEX LLC **Pumpage ID:** 1946 **Active:** True **PumpageID Replaced by:**

Remarks: WNV, 02-15-2023 **Meter Category:**

Permit #	Duty Bal. (AF)	TCD (AF)	Status	Use	Source	Sup. Group #
77727	0.00		ABR	COM	UG	
77728	0.00		ABR	COM	UG	
83316	0.00		ABR	COM	UG	

Year	Crop	Irr. Method	Acres	Method	Pumpage (AF)
2022	N/A	N/A		FIELD	0.00

TCD of Supplemental Group 1793 (AF): 44.00 **Total Pumpage of all Pumpage IDs in Supplemental Group for Year 2022 (AF):** 0.00

Customer: DIAMOND APEX LLC **Pumpage ID:** 1946 **Active:** True **PumpageID Replaced by:**

Remarks: WNV, 02-15-2023 **Meter Category:**

Permit #	Duty Bal. (AF)	TCD (AF)	Status	Use	Source	Sup. Group #
74645	0.00	44.00	ABR	COM	UG	1793
74646	0.00	44.00	ABR	COM	UG	1793

Year	Crop	Irr. Method	Acres	Method	Pumpage (AF)
2022	N/A	N/A		FIELD	0.00

Site Name: 212 S19 E63 09ACDD1 **Well Log #:** 105462 **Status:** **Well Name:** **Max Pumpage Allowed (AF):** 8.00

Qtr Qtr Sec Twn Range: SW NE 09 19S 63E **Parcel APN:** 122-09-610-001 **County:** CLARK **Total Pumped for Year 2022 (AF):** 1.91

TCD of Supplemental Group 2503 (AF): 8.00 **Total Pumpage of all Pumpage IDs in Supplemental Group for Year 2022 (AF):** 1.91

Customer: DIAMOND APEX LLC **Pumpage ID:** 8171 **Active:** True **PumpageID Replaced by:**

Permit #	Duty Bal. (AF)	TCD (AF)	Status	Use	Source	Sup. Group #
75867	2.00	8.00	RVP	COM	UG	2503
80236	6.00	8.00	CER	COM	UG	2503

Year	Crop	Irr. Method	Acres	Method	Pumpage (AF)
2022				METER	1.91

Site Name: 212 S19 E63 09BACC1 **Well Log #:** 103049 **Status:** No Active Pe **Well Name:** **Max Pumpage Allowed (AF):** 0.00

Qtr Qtr Sec Twn Range: NE NW 09 19S 63E **Parcel APN:** 122-09-110-001 **County:** CLARK **Total Pumped for Year 2022 (AF):** 0.00

Customer: LAS VEGAS SUNSET PROPERTIES **Pumpage ID:** 1879 **Active:** True **PumpageID Replaced by:**

Permit #	Duty Bal. (AF)	TCD (AF)	Status	Use	Source	Sup. Group #	Year	Crop	Irr. Method	Acres	Method	Pumpage (AF)
74647	2.00		CAN	COM	UG		2022				METER	0.00

Site Name: 212 S19 E63 09CACA1 **Well Log #:** 131985 **Status:** Not In Use **Well Name:** **Max Pumpage Allowed (AF):** 35.56

Qtr Qtr Sec Twn Range: NE SW 09 19S 63E **Parcel APN:** 122-09-310-001 **County:** CLARK **Total Pumped for Year 2022 (AF):** 0.00

Customer: MMB APEX AUCTION LLC **Pumpage ID:** 1761 **Active:** True **PumpageID Replaced by:**

Remarks: WV, NOT IN USE 02-15-2023 **Meter Category:**

Permit #	Duty Bal. (AF)	TCD (AF)	Status	Use	Source	Sup. Group #	Year	Crop	Irr. Method	Acres	Method	Pumpage (AF)
75866	2.00		WDR	COM	UG		2022	N/A	N/A		FIELD	0.00
88845	0.00		ABR	COM	UG							
89023	0.00		ABR	COM	UG							

TCD of Supplemental Group 2725 (AF): 35.56 **Total Pumpage of all Pumpage IDs in Supplemental Group for Year 2022 (AF):** 0.00

Customer: MMB APEX AUCTION LLC **Pumpage ID:** 1761 **Active:** True **PumpageID Replaced by:**

Remarks: WV, NOT IN USE 02-15-2023 **Meter Category:**

Permit #	Duty Bal. (AF)	TCD (AF)	Status	Use	Source	Sup. Group #	Year	Crop	Irr. Method	Acres	Method	Pumpage (AF)
70844	2.00	35.56	RVP	COM	UG	2725	2022	N/A	N/A		FIELD	0.00
89828	15.00	35.56	PER	COM	UG	2725						
89829	18.56	35.56	PER	COM	UG	2725						

Site Name: 212 S19 E63 09CCBB1 **Well Log #:** **Status:** Well Not Vis **Well Name:** **Max Pumpage Allowed (AF):** 2.00

Qtr Qtr Sec Twn Range: SW SW 09 19S 63E **Parcel APN:** 122-09-401-001 **County:** CLARK **Total Pumped for Year 2022 (AF):** 0.00

Customer: APEX CORNERS LLC **Pumpage ID:** 5634 **Active:** True **PumpageID Replaced by:**

Remarks: WNV, 02-15-2023 **Meter Category:**

Permit #	Duty Bal. (AF)	TCD (AF)	Status	Use	Source	Sup. Group #	Year	Crop	Irr. Method	Acres	Method	Pumpage (AF)
85944	2.00		CAN	COM	UG		2022	N/A	N/A		FIELD	0.00

Site Name: 212 S20 E60 02ABAB1 **Well Log #:** 53292 **Status:** **Well Name:** DOMESTIC ALLOCATION **Max Pumpage Allowed (AF):** 1.00

Qtr Qtr Sec Twn Range: NW NE 02 20S 60E **Parcel APN:** 138-02-501-005 **County:** CLARK **Total Pumped for Year 2022 (AF):** 0.90

Customer: SCHERADO REVOCABLE LIVING TRUST **Pumpage ID:** 1758 **Active:** True **PumpageID Replaced by:**

Permit #	Duty Bal. (AF)	TCD (AF)	Status	Use	Source	Sup. Group #	Year	Crop	Irr. Method	Acres	Method	Pumpage (AF)
70665	1.00		CER	QM	UG		2022				METER	0.90

Site Name: 212 S20 E60 03ADAB1 **Well Log #:** 28877 **Status:** **Well Name:** **Max Pumpage Allowed (AF):** 2.24

Qtr Qtr Sec Twn Range: SE NE 03 20S 60E **Parcel APN:** 138-03-602-001 **County:** CLARK **Total Pumped for Year 2022 (AF):** 0.42

Customer: TREICHEL, GERALD V & JUDITH A **Pumpage ID:** 628 **Active:** True **PumpageID Replaced by:**

Permit #	Duty Bal. (AF)	TCD (AF)	Status	Use	Source	Sup. Group #
51480	2.24		RVP	QM	UG	

Year	Crop	Irr. Method	Acres	Method	Pumpage (AF)
2022				METER	0.42

Site Name: 212 S20 E60 03BADB1 **Well Log #:** 20992 **Status:** Active **Well Name:** **Max Pumpage Allowed (AF):** 145.63

Qtr Qtr Sec Twn Range: NE NW 03 20S 60E **Parcel APN:** 138-03-101-003 **County:** CLARK **Total Pumped for Year 2022 (AF):** 5.19

Customer: Carriage Cemetery Services, Inc. **Pumpage ID:** 4996 **Active:** False **PumpageID Replaced by:** 10460

Permit #	Duty Bal. (AF)	TCD (AF)	Status	Use	Source	Sup. Group #
14481	15.00		CER	IRR	UG	
23979	260.63		RVP	OTH	UG	
44352	169.50		CAN	IRR	UG	

Year	Crop	Irr. Method	Acres	Method	Pumpage (AF)
2022				METER	5.19

Site Name: 212 S20 E60 03BADB2 **Well Log #:** 27009 **Status:** Active **Well Name:** **Max Pumpage Allowed (AF):** 130.00

Qtr Qtr Sec Twn Range: NE NW 03 20S 60E **Parcel APN:** 138-03-101-003 **County:** CLARK **Total Pumped for Year 2022 (AF):** 43.07

Customer: Bunkers Memory Gardens Cemetery c/o Larry Davis **Pumpage ID:** 8335 **Active:** False **PumpageID Replaced by:** 10461

Permit #	Duty Bal. (AF)	TCD (AF)	Status	Use	Source	Sup. Group #
59728	169.50		DEN	IRR	UG	
90573T	130.00		EXP	IRR	UG	

Year	Crop	Irr. Method	Acres	Method	Pumpage (AF)
2022				METER	43.07

Site Name: 212 S20 E60 03BDDD1 **Well Log #:** 114547 **Status:** **Well Name:** **Max Pumpage Allowed (AF):** 10.00

Qtr Qtr Sec Twn Range: SE NW 03 20S 60E **Parcel APN:** 138-03-201-008 **County:** CLARK **Total Pumped for Year 2022 (AF):** 9.37

Customer: DORICK ENTERPRISES INC **Pumpage ID:** 1476 **Active:** True **PumpageID Replaced by:**

Permit #	Duty Bal. (AF)	TCD (AF)	Status	Use	Source	Sup. Group #
64577	10.00		CER	COM	UG	

Year	Crop	Irr. Method	Acres	Method	Pumpage (AF)
2022				METER	9.37

Site Name: 212 S20 E60 03CBCB1 **Well Log #:** 27100 **Status:** **Well Name:** **Max Pumpage Allowed (AF):** 4.48

Qtr Qtr Sec Twn Range: NW SW 03 20S 60E **Parcel APN:** 138-03-304-004 **County:** CLARK **Total Pumped for Year 2022 (AF):** 5.93

Customer: JENSEN, WILLIAM **Pumpage ID:** 2797 **Active:** True **PumpageID Replaced by:**

Permit #	Duty Bal. (AF)	TCD (AF)	Status	Use	Source	Sup. Group #	Year	Crop	Irr. Method	Acres	Method	Pumpage (AF)
48821	13.44		CAN	QM	UG		2022				METER	0.83
68082	4.48		RVP	QM	UG							

Customer: JENSEN, WILLIAM **Pumpage ID:** 2796 **Active:** True **PumpageID Replaced by:**

Permit #	Duty Bal. (AF)	TCD (AF)	Status	Use	Source	Sup. Group #	Year	Crop	Irr. Method	Acres	Method	Pumpage (AF)
48821	13.44		CAN	QM	UG		2022				METER	1.14
68082	4.48		RVP	QM	UG							

Customer: JENSEN, WILLIAM **Pumpage ID:** 2795 **Active:** True **PumpageID Replaced by:**

Permit #	Duty Bal. (AF)	TCD (AF)	Status	Use	Source	Sup. Group #	Year	Crop	Irr. Method	Acres	Method	Pumpage (AF)
48821	13.44		CAN	QM	UG		2022				METER	1.79
68082	4.48		RVP	QM	UG							

Customer: JENSEN, WILLIAM **Pumpage ID:** 2794 **Active:** True **PumpageID Replaced by:**

Permit #	Duty Bal. (AF)	TCD (AF)	Status	Use	Source	Sup. Group #	Year	Crop	Irr. Method	Acres	Method	Pumpage (AF)
48821	13.44		CAN	QM	UG		2022				METER	2.17
68082	4.48		RVP	QM	UG							

Site Name: 212 S20 E60 03CCBD1 **Well Log #:** 20336 **Status:** **Well Name:** **Max Pumpage Allowed (AF):** 13.44

Qtr Qtr Sec Twn Range: SW SW 03 20S 60E **Parcel APN:** 138-03-401-008 **County:** CLARK **Total Pumped for Year 2022 (AF):** 13.44

Customer: HICKAM AVENUE WATER COMPANY **Pumpage ID:** 10097 **Active:** True **PumpageID Replaced by:**

Remarks: 2022=Duty, broken meter **Meter Category:**

Permit #	Duty Bal. (AF)	TCD (AF)	Status	Use	Source	Sup. Group #	Year	Crop	Irr. Method	Acres	Method	Pumpage (AF)
35924	13.44		RVP	QM	UG		2022				ESTIMATED	13.44

Site Name: 212 S20 E60 04ABCB1 **Well Log #:** 22416 **Status:** **Well Name:** **Max Pumpage Allowed (AF):** 2.24

Qtr Qtr Sec Twn Range: NW NE 04 20S 60E **Parcel APN:** 138-04-501-004 **County:** CLARK **Total Pumped for Year 2022 (AF):** 1.82

Customer: BOYCE, KENNETH M & KEISER, ROBERT **Pumpage ID:** 5006 **Active:** True **PumpageID Replaced by:**

Permit #	Duty Bal. (AF)	TCD (AF)	Status	Use	Source	Sup. Group #	Year	Crop	Irr. Method	Acres	Method	Pumpage (AF)
37977	2.24		RVP	QM	UG		2022				METER	1.82

Site Name: 212 S20 E60 04ADBD1 **Well Log #:** 44230 **Status:** **Well Name:** **Max Pumpage Allowed (AF):** 3.00

Qtr Qtr Sec Twn Range: SE NE 04 20S 60E **Parcel APN:** 138-04-603-005 **County:** CLARK **Total Pumped for Year 2022 (AF):** 5.70

Customer: DOUGLASS FAMILY TRUST **Pumpage ID:** 1709 **Active:** True **PumpageID Replaced by:**

Remarks: 2022=2021, broken meter **Meter Category:**

Permit #	Duty Bal. (AF)	TCD (AF)	Status	Use	Source	Sup. Group #	Year	Crop	Irr. Method	Acres	Method	Pumpage (AF)
69268	3.00		CER	IRR	UG		2022				ESTIMATED	5.70

Site Name: 212 S20 E60 04BAAC1 **Well Log #:** 53482 **Status:** Active **Well Name:** **Max Pumpage Allowed (AF):** 11.50

Qtr Qtr Sec Twn Range: NE NW 04 20S 60E **Parcel APN:** 138-04-103-002 **County:** CLARK **Total Pumped for Year 2022 (AF):** 14.39

Customer: TOOMEY FAMILY TRUST & SMITH, CHAD OWENS **Pumpage ID:** 1769 **Active:** True **PumpageID Replaced by:**

Permit #	Duty Bal. (AF)	TCD (AF)	Status	Use	Source	Sup. Group #	Year	Crop	Irr. Method	Acres	Method	Pumpage (AF)
80169	3.00		WDR	DOM	UG		2022				METER	14.39
80194	0.00		ABR	QM	UG							
80195	0.00		ABR	QM	UG							

TCD of Supplemental Group **2142** **(AF):** 11.50 **Total Pumpage of all Pumpage IDs in Supplemental Group for Year 2022 (AF):** 14.39

Customer: TOOMEY FAMILY TRUST & SMITH, CHAD OWENS **Pumpage ID:** 1769 **Active:** True **PumpageID Replaced by:**

Permit #	Duty Bal. (AF)	TCD (AF)	Status	Use	Source	Sup. Group #	Year	Crop	Irr. Method	Acres	Method	Pumpage (AF)
71068	1.50	11.50	CER	QM	UG	2142	2022				METER	14.39
79802	2.00	11.50	CER	DOM	UG	2142						
87152	8.00	11.50	PER	QM	UG	2142						

Site Name: 212 S20 E60 04BABB1 **Well Log #:** 28977 **Status:** **Well Name:** **Max Pumpage Allowed (AF):** 5.36

Qtr Qtr Sec Twn Range: NE NW 04 20S 60E **Parcel APN:** 138-04-102-005 **County:** CLARK **Total Pumped for Year 2022 (AF):** 2.85

TCD of Supplemental Group **2173** **(AF):** 5.36 **Total Pumpage of all Pumpage IDs in Supplemental Group for Year 2022 (AF):** 2.85

Customer: TURLEY, CRAIG L **Pumpage ID:** 4113 **Active:** True **PumpageID Replaced by:**

Permit #	Duty Bal. (AF)	TCD (AF)	Status	Use	Source	Sup. Group #	Year	Crop	Irr. Method	Acres	Method	Pumpage (AF)
51307	3.36	5.36	RVP	QM	UG	2173	2022				METER	0.29
67214	2.00	5.36	CER	QM	UG	2173						

Customer: TURLEY, CRAIG L **Pumpage ID:** 2781 **Active:** True **PumpageID Replaced by:**

Permit #	Duty Bal. (AF)	TCD (AF)	Status	Use	Source	Sup. Group #	Year	Crop	Irr. Method	Acres	Method	Pumpage (AF)
51307	3.36	5.36	RVP	QM	UG	2173	2022				METER	0.91
67214	2.00	5.36	CER	QM	UG	2173						

Customer: TURLEY, CRAIG L **Pumpage ID:** 2779 **Active:** True **PumpageID Replaced by:**

Permit #	Duty Bal. (AF)	TCD (AF)	Status	Use	Source	Sup. Group #	Year	Crop	Irr. Method	Acres	Method	Pumpage (AF)
51307	3.36	5.36	RVP	QM	UG	2173	2022				METER	1.08
67214	2.00	5.36	CER	QM	UG	2173						

Customer: TURLEY, CRAIG L **Pumpage ID:** 2778 **Active:** True **PumpageID Replaced by:**

Permit #	Duty Bal. (AF)	TCD (AF)	Status	Use	Source	Sup. Group #	Year	Crop	Irr. Method	Acres	Method	Pumpage (AF)
51307	3.36	5.36	RVP	QM	UG	2173	2022				METER	0.57
67214	2.00	5.36	CER	QM	UG	2173						

Site Name: 212 S20 E60 04BABD1 **Well Log #:** 53510 **Status:** **Well Name:** **Max Pumpage Allowed (AF):** 4.00

Qtr Qtr Sec Twn Range: NE NW 04 20S 60E **Parcel APN:** 138-04-102-009 **County:** CLARK **Total Pumped for Year 2022 (AF):** 4.00

Customer: HUGHES, KEITH & DEBORAH **Pumpage ID:** 9943 **Active:** True **PumpageID Replaced by:**

Remarks: 2022=2021. **Meter Category:**

Permit #	Duty Bal. (AF)	TCD (AF)	Status	Use	Source	Sup. Group #	Year	Crop	Irr. Method	Acres	Method	Pumpage (AF)
60542	0.00		ABR	QM	UG		2022				ESTIMATED	4.00
66904	4.00		CER	QM	UG							

Site Name: 212 S20 E60 04BACC1 **Well Log #:** 28000 **Status:** **Well Name:** **Max Pumpage Allowed (AF):** 3.36

Qtr Qtr Sec Twn Range: NE NW 04 20S 60E **Parcel APN:** 138-04-102-013 **County:** CLARK **Total Pumped for Year 2022 (AF):** 4.59

Customer: LEWIS, KEN A & JENNIFER L **Pumpage ID:** 539 **Active:** True **PumpageID Replaced by:**

Permit #	Duty Bal. (AF)	TCD (AF)	Status	Use	Source	Sup. Group #	Year	Crop	Irr. Method	Acres	Method	Pumpage (AF)
49654	3.36		RVP	QM	UG		2022				METER	4.59

Site Name: 212 S20 E60 04BADD1 **Well Log #:** 28621 **Status:** Active **Well Name:** **Max Pumpage Allowed (AF):** 6.72

Qtr Qtr Sec Twn Range: NE NW 04 20S 60E **Parcel APN:** 138-04-103-008 **County:** CLARK **Total Pumped for Year 2022 (AF):** 9.96

Customer: AHLSTROM, FRED & DEBRA **Pumpage ID:** 10367 **Active:** True **PumpageID Replaced by:**

Permit #	Duty Bal. (AF)	TCD (AF)	Status	Use	Source	Sup. Group #	Year	Crop	Irr. Method	Acres	Method	Pumpage (AF)
50428	6.72		RVP	QM	UG		2022				METER	9.96

Site Name: 212 S20 E60 04CACC1 **Well Log #:** 53475 **Status:** **Well Name:** **Max Pumpage Allowed (AF):** 4.48

Qtr Qtr Sec Twn Range: NE SW 04 20S 60E **Parcel APN:** 138-04-304-007 **County:** CLARK **Total Pumped for Year 2022 (AF):** 2.75

Customer: ALEXANDER, RICK D & SHIRLEY J **Pumpage ID:** 2784 **Active:** True **PumpageID Replaced by:**

Permit #	Duty Bal. (AF)	TCD (AF)	Status	Use	Source	Sup. Group #	Year	Crop	Irr. Method	Acres	Method	Pumpage (AF)
47547	4.48		RVP	QM	UG		2022				METER	2.75

Site Name: 212 S20 E60 04CACD1 **Well Log #:** 51119 **Status:** **Well Name:** **Max Pumpage Allowed (AF):** 6.00

Qtr Qtr Sec Twn Range: NE SW 04 20S 60E **Parcel APN:** 138-04-304-011 **County:** CLARK **Total Pumped for Year 2022 (AF):** 6.18

Customer: FAIRCHILD, JOSEPH J **Pumpage ID:** 5030 **Active:** True **PumpageID Replaced by:**

Permit #	Duty Bal. (AF)	TCD (AF)	Status	Use	Source	Sup. Group #
60420	6.00		PER	QM	UG	
86941	0.00		ABR	QM	UG	

Year	Crop	Irr. Method	Acres	Method	Pumpage (AF)
2022				METER	6.18

Site Name: 212 S20 E60 04CADA1 **Well Log #:** 28871 **Status:** **Well Name:** **Max Pumpage Allowed (AF):** 2.24

Qtr Qtr Sec Twn Range: NE SW 04 20S 60E **Parcel APN:** 138-04-305-004 **County:** CLARK **Total Pumped for Year 2022 (AF):** 1.53

Customer: REID, ANDREW **Pumpage ID:** 5009 **Active:** True **PumpageID Replaced by:**

Permit #	Duty Bal. (AF)	TCD (AF)	Status	Use	Source	Sup. Group #
46192	2.24		CAN	QM	UG	
86370	2.24		RVP	QM	UG	

Year	Crop	Irr. Method	Acres	Method	Pumpage (AF)
2022				METER	1.53

Site Name: 212 S20 E60 04CADA2 **Well Log #:** 53491 **Status:** Active **Well Name:** **Max Pumpage Allowed (AF):** 2.24

Qtr Qtr Sec Twn Range: NE SW 04 20S 60E **Parcel APN:** 138-04-305-002 **County:** CLARK **Total Pumped for Year 2022 (AF):** 2.35

Customer: GROGAN, DONNIE R & MARCIA G **Pumpage ID:** 4718 **Active:** True **PumpageID Replaced by:**

Remarks: 2022=2021, broken meter **Meter Category:**

Permit #	Duty Bal. (AF)	TCD (AF)	Status	Use	Source	Sup. Group #
46191	2.24		RVP	QM	UG	

Year	Crop	Irr. Method	Acres	Method	Pumpage (AF)
2022				ESTIMATED	2.35

Site Name: 212 S20 E60 04CBAB1 **Well Log #:** 33779 **Status:** **Well Name:** **Max Pumpage Allowed (AF):** 4.48

Qtr Qtr Sec Twn Range: NW SW 04 20S 60E **Parcel APN:** 138-04-301-008 **County:** CLARK **Total Pumped for Year 2022 (AF):** 12.60

Customer: BURTON, ROY G & PATRICIA L **Pumpage ID:** 727 **Active:** True **PumpageID Replaced by:**

Permit #	Duty Bal. (AF)	TCD (AF)	Status	Use	Source	Sup. Group #
53062	4.48		RVP	QM	UG	

Year	Crop	Irr. Method	Acres	Method	Pumpage (AF)
2022				METER	12.60

Site Name: 212 S20 E60 04CBAD1 **Well Log #:** 34670 **Status:** **Well Name:** **Max Pumpage Allowed (AF):** 4.48

Qtr Qtr Sec Twn Range: NW SW 04 20S 60E **Parcel APN:** 138-04-301-016 **County:** CLARK **Total Pumped for Year 2022 (AF):** 5.47

Customer: ROGERS, CLIFFORD G **Pumpage ID:** 832 **Active:** True **PumpageID Replaced by:**

Permit #	Duty Bal. (AF)	TCD (AF)	Status	Use	Source	Sup. Group #	Year	Crop	Irr. Method	Acres	Method	Pumpage (AF)
54437	4.48		RVP	QM	UG		2022				METER	5.47

Site Name: 212 S20 E60 04CBDD1 **Well Log #:** 27493 **Status:** **Well Name:** **Max Pumpage Allowed (AF):** 8.96

Qtr Qtr Sec Twn Range: NW SW 04 20S 60E **Parcel APN:** 138-04-301-035 **County:** CLARK **Total Pumped for Year 2022 (AF):** 14.46

Customer: BESSENT, ARVID L & SMITH, JAY N **Pumpage ID:** 550 **Active:** True **PumpageID Replaced by:**

Permit #	Duty Bal. (AF)	TCD (AF)	Status	Use	Source	Sup. Group #	Year	Crop	Irr. Method	Acres	Method	Pumpage (AF)
47675	4.48		CAN	QM	UG		2022				METER	14.46
49881	8.96		RVP	QM	UG							

Site Name: 212 S20 E60 04CCAB1 **Well Log #:** 34004 **Status:** **Well Name:** **Max Pumpage Allowed (AF):** 4.24

Qtr Qtr Sec Twn Range: SW SW 04 20S 60E **Parcel APN:** 138-04-402-001 **County:** CLARK **Total Pumped for Year 2022 (AF):** 6.38

Customer: BRENNER, ROBERT L & PANDELIS, NICK **Pumpage ID:** 10098 **Active:** True **PumpageID Replaced by:**

Permit #	Duty Bal. (AF)	TCD (AF)	Status	Use	Source	Sup. Group #	Year	Crop	Irr. Method	Acres	Method	Pumpage (AF)
54408	4.48		CAN	QM	UG		2022				METER	6.38
60267	2.24		RVP	QM	UG							
61199	1.00		CER	QM	UG							
61545	1.00		CER	QM	UG							

Site Name: 212 S20 E60 04CCAC1 **Well Log #:** 27105 **Status:** **Well Name:** **Max Pumpage Allowed (AF):** 4.48

Qtr Qtr Sec Twn Range: SW SW 04 20S 60E **Parcel APN:** 138-04-402-009 **County:** CLARK **Total Pumped for Year 2022 (AF):** 2.44

Customer: WHYTE, KELLY **Pumpage ID:** 8237 **Active:** True **PumpageID Replaced by:**

Permit #	Duty Bal. (AF)	TCD (AF)	Status	Use	Source	Sup. Group #	Year	Crop	Irr. Method	Acres	Method	Pumpage (AF)
49492	4.48		CAN	QM	UG		2022				METER	2.44
58280	4.48		RVP	QM	UG							

Site Name: 212 S20 E60 04CCAD1 **Well Log #:** 27106 **Status:** **Well Name:** **Max Pumpage Allowed (AF):** 4.48

Qtr Qtr Sec Twn Range: SW SW 04 20S 60E **Parcel APN:** 138-04-402-012 **County:** CLARK **Total Pumped for Year 2022 (AF):** 3.06

Customer: AL CARRISON WATER USERS ASSOCIATION **Pumpage ID:** 880 **Active:** True **PumpageID Replaced by:**

Permit #	Duty Bal. (AF)	TCD (AF)	Status	Use	Source	Sup. Group #	Year	Crop	Irr. Method	Acres	Method	Pumpage (AF)
47003	4.48		CAN	QM	UG		2022				METER	3.06
49915	0.00		CAN	QM	UG							
50189	4.48		CAN	QM	UG							
54691	4.48		RVP	QM	UG							

Site Name: 212 S20 E60 04CCBC1 **Well Log #:** 28427 **Status:** **Well Name:** **Max Pumpage Allowed (AF):** 4.48

Qtr Qtr Sec Twn Range: SW SW 04 20S 60E **Parcel APN:** 138-04-401-005 **County:** CLARK **Total Pumped for Year 2022 (AF):** 5.61

Customer: GRIZZLE, DAVID W & KATRINA T & TULLIS, CARROLL J **Pumpage ID:** 562 **Active:** True **PumpageID Replaced by:**

Permit #	Duty Bal. (AF)	TCD (AF)	Status	Use	Source	Sup. Group #	Year	Crop	Irr. Method	Acres	Method	Pumpage (AF)
50282	4.48		RVP	QM	UG		2022				METER	5.61

Site Name: 212 S20 E60 04CCBD1 **Well Log #:** 38875 **Status:** **Well Name:** **Max Pumpage Allowed (AF):** 4.48

Qtr Qtr Sec Twn Range: SW SW 04 20S 60E **Parcel APN:** 138-04-401-008 **County:** CLARK **Total Pumped for Year 2022 (AF):** 6.29

Customer: FERRI, GIAN **Pumpage ID:** 950 **Active:** True **PumpageID Replaced by:**

Permit #	Duty Bal. (AF)	TCD (AF)	Status	Use	Source	Sup. Group #	Year	Crop	Irr. Method	Acres	Method	Pumpage (AF)
55299	4.48		RVP	QM	UG		2022				METER	6.29

Site Name: 212 S20 E60 04CCCA1 **Well Log #:** 27104 **Status:** **Well Name:** **Max Pumpage Allowed (AF):** 4.48

Qtr Qtr Sec Twn Range: SW SW 04 20S 60E **Parcel APN:** 138-04-404-009 **County:** CLARK **Total Pumped for Year 2022 (AF):** 5.70

Customer: BAKER & CAMPBELL & MATTHES & ZIMMER & HAND **Pumpage ID:** 2790 **Active:** True **PumpageID Replaced by:**

Permit #	Duty Bal. (AF)	TCD (AF)	Status	Use	Source	Sup. Group #	Year	Crop	Irr. Method	Acres	Method	Pumpage (AF)
49097	4.48		RVP	QM	UG		2022				METER	5.70

Site Name: 212 S20 E60 04CCCB1 **Well Log #:** 34005 **Status:** Active **Well Name:** **Max Pumpage Allowed (AF):** 4.48

Qtr Qtr Sec Twn Range: SW SW 04 20S 60E **Parcel APN:** 138-04-404-007 **County:** CLARK **Total Pumped for Year 2022 (AF):** 7.85

Customer: EVANS, DONALD **Pumpage ID:** 9624 **Active:** True **PumpageID Replaced by:**

Permit #	Duty Bal. (AF)	TCD (AF)	Status	Use	Source	Sup. Group #	Year	Crop	Irr. Method	Acres	Method	Pumpage (AF)
53896	4.48		CAN	QM	UG		2022				METER	7.85
58830	4.48		RVP	QM	UG							

Site Name: 212 S20 E60 04CCDB1 **Well Log #:** 53503 **Status:** **Well Name:** **Max Pumpage Allowed (AF):** 4.48

Qtr Qtr Sec Twn Range: SW SW 04 20S 60E **Parcel APN:** 138-04-404-023 **County:** CLARK **Total Pumped for Year 2022 (AF):** 5.72

Customer: ANDREWS & CARNER & FLANK & MOORE & SMITH **Pumpage ID:** 2789 **Active:** True **PumpageID Replaced by:**

Permit #	Duty Bal. (AF)	TCD (AF)	Status	Use	Source	Sup. Group #	Year	Crop	Irr. Method	Acres	Method	Pumpage (AF)
49098	4.48		RVP	QM	UG		2022				METER	0.35

Customer: ANDREWS & CARNER & FLANK & MOORE & SMITH **Pumpage ID:** 2788 **Active:** True **PumpageID Replaced by:**

Permit #	Duty Bal. (AF)	TCD (AF)	Status	Use	Source	Sup. Group #	Year	Crop	Irr. Method	Acres	Method	Pumpage (AF)
49098	4.48		RVP	QM	UG		2022				METER	1.57

Customer: ANDREWS & CARNER & FLANK & MOORE & SMITH **Pumpage ID:** 2787 **Active:** True **PumpageID Replaced by:**

Permit #	Duty Bal. (AF)	TCD (AF)	Status	Use	Source	Sup. Group #	Year	Crop	Irr. Method	Acres	Method	Pumpage (AF)
49098	4.48		RVP	QM	UG		2022				METER	0.82

Customer: ANDREWS & CARNER & FLANK & MOORE & SMITH **Pumpage ID:** 2786 **Active:** True **PumpageID Replaced by:**

Permit #	Duty Bal. (AF)	TCD (AF)	Status	Use	Source	Sup. Group #	Year	Crop	Irr. Method	Acres	Method	Pumpage (AF)
49098	4.48		RVP	QM	UG		2022				METER	2.97

Site Name: 212 S20 E60 04CDBA1 **Well Log #:** 53514 **Status:** **Well Name:** **Max Pumpage Allowed (AF):** 4.48

Qtr Qtr Sec Twn Range: SE SW 04 20S 60E **Parcel APN:** 138-04-403-003 **County:** CLARK **Total Pumped for Year 2022 (AF):** 5.88

Customer: MOTT, WILLIAM C **Pumpage ID:** 2783 **Active:** True **PumpageID Replaced by:**

Permit #	Duty Bal. (AF)	TCD (AF)	Status	Use	Source	Sup. Group #	Year	Crop	Irr. Method	Acres	Method	Pumpage (AF)
44151	4.48		RVP	QM	UG		2022				METER	5.88

Site Name: 212 S20 E60 04CDBB1 **Well Log #:** 34006 **Status:** **Well Name:** **Max Pumpage Allowed (AF):** 4.48

Qtr Qtr Sec Twn Range: SE SW 04 20S 60E **Parcel APN:** 138-04-403-001 **County:** CLARK **Total Pumped for Year 2022 (AF):** 2.71

Customer: FRANCIS, KEVIN & DONNA **Pumpage ID:** 4119 **Active:** True **PumpageID Replaced by:**

Permit #	Duty Bal. (AF)	TCD (AF)	Status	Use	Source	Sup. Group #	Year	Crop	Irr. Method	Acres	Method	Pumpage (AF)
54182	4.48		RVP	QM	UG		2022				METER	2.71

Site Name: 212 S20 E60 04CDBD1 **Well Log #:** 49770 **Status:** **Well Name:** **Max Pumpage Allowed (AF):** 8.84

Qtr Qtr Sec Twn Range: SE SW 04 20S 60E **Parcel APN:** 138-04-403-015 **County:** CLARK **Total Pumped for Year 2022 (AF):** 6.89

Customer: GROGAN, DONNIE R & MARCIA G **Pumpage ID:** 347 **Active:** True **PumpageID Replaced by:**

Permit #	Duty Bal. (AF)	TCD (AF)	Status	Use	Source	Sup. Group #	Year	Crop	Irr. Method	Acres	Method	Pumpage (AF)
41688	3.36		RVP	QM	UG		2022				METER	6.89
45653	5.59		CAN	QM	UG							
58157	1.00		PER	QM	UG							
64430	4.48		RVP	QM	UG							

Site Name: 212 S20 E60 04DABC1 **Well Log #:** 34007 **Status:** Active **Well Name:** **Max Pumpage Allowed (AF):** 4.00

Qtr Qtr Sec Twn Range: NE SE 04 20S 60E **Parcel APN:** 138-04-703-008 **County:** CLARK **Total Pumped for Year 2022 (AF):** 1.91

Customer: LATCH, ROBERT O & PETRA & ZIGABARRA, RANDALL P & Y **Pumpage ID:** 1607 **Active:** True **PumpageID Replaced by:**

Remarks: 2022=2021, broken meter **Meter Category:**

Permit #	Duty Bal. (AF)	TCD (AF)	Status	Use	Source	Sup. Group #
67349	2.00		PER	QM	UG	
70427	2.00		PER	QM	UG	

Year	Crop	Irr. Method	Acres	Method	Pumpage (AF)
2022				ESTIMATED	1.91

Site Name: 212 S20 E60 04DACC1 **Well Log #:** 35329 **Status:** Active **Well Name:** **Max Pumpage Allowed (AF):** 4.48

Qtr Qtr Sec Twn Range: NE SE 04 20S 60E **Parcel APN:** 138-04-707-006 **County:** CLARK **Total Pumped for Year 2022 (AF):** 3.96

Customer: GROGAN, DONNIE R & MARCIA G **Pumpage ID:** 505 **Active:** True **PumpageID Replaced by:**

Permit #	Duty Bal. (AF)	TCD (AF)	Status	Use	Source	Sup. Group #
48560	4.48		RVP	QM	UG	

Year	Crop	Irr. Method	Acres	Method	Pumpage (AF)
2022				METER	3.96

Site Name: 212 S20 E60 04DBAC1 **Well Log #:** 24976 **Status:** **Well Name:** **Max Pumpage Allowed (AF):** 4.48

Qtr Qtr Sec Twn Range: NW SE 04 20S 60E **Parcel APN:** 138-04-702-004 **County:** CLARK **Total Pumped for Year 2022 (AF):** 9.76

TCD of Supplemental Group 2218 (AF): 4.48 **Total Pumpage of all Pumpage IDs in Supplemental Group for Year 2022 (AF):** 9.76

Customer: ADAMS, HARLEY RAY & DEBORAH J **Pumpage ID:** 432 **Active:** True **PumpageID Replaced by:**

Permit #	Duty Bal. (AF)	TCD (AF)	Status	Use	Source	Sup. Group #
46675	3.36	4.48	RVP	QM	UG	2218
49822	1.12	4.48	RVP	QM	UG	2218

Year	Crop	Irr. Method	Acres	Method	Pumpage (AF)
2022				METER	9.76

Site Name: 212 S20 E60 04DBAD1 **Well Log #:** 53473 **Status:** Active **Well Name:** **Max Pumpage Allowed (AF):** 3.36

Qtr Qtr Sec Twn Range: NW SE 04 20S 60E **Parcel APN:** 138-04-702-008 **County:** CLARK **Total Pumped for Year 2022 (AF):** 1.64

Customer: ABBOTT, BRUCE L & SANDRA **Pumpage ID:** 527 **Active:** True **PumpageID Replaced by:**

Permit #	Duty Bal. (AF)	TCD (AF)	Status	Use	Source	Sup. Group #
49452	3.36		RVP	QM	UG	

Year	Crop	Irr. Method	Acres	Method	Pumpage (AF)
2022				METER	1.64

Site Name: 212 S20 E60 04DBBA1 **Well Log #:** 23570 **Status:** **Well Name:** **Max Pumpage Allowed (AF):** 2.24

Qtr Qtr Sec Twn Range: NW SE 04 20S 60E **Parcel APN:** 138-04-701-004 **County:** CLARK **Total Pumped for Year 2022 (AF):** 0.31

Customer: HOLLY, JOHN **Pumpage ID**: 322 **Active**: True **PumpageID Replaced by**:

Permit #	Duty Bal. (AF)	TCD (AF)	Status	Use	Source	Sup. Group #	Year	Crop	Irr. Method	Acres	Method	Pumpage (AF)
39294	2.24		RVP	QM	UG		2022				METER	0.31

Site Name: 212 S20 E60 04DBBB1 **Well Log #**: 17285 **Status**: **Well Name**: **Max Pumpage Allowed (AF)**: 2.24

Qtr Qtr Sec Twn Range: NW SE 04 20S 60E **Parcel APN**: 138-04-701-001 **County**: CLARK **Total Pumped for Year 2022 (AF)**: 2.43

Customer: BEEBE, DAVID & GERALD **Pumpage ID**: 2654 **Active**: True **PumpageID Replaced by**:

Permit #	Duty Bal. (AF)	TCD (AF)	Status	Use	Source	Sup. Group #	Year	Crop	Irr. Method	Acres	Method	Pumpage (AF)
31378	2.24		RVP	QM	UG		2022				METER	2.43

Site Name: 212 S20 E60 04DBCD1 **Well Log #**: 20796 **Status**: **Well Name**: **Max Pumpage Allowed (AF)**: 4.48

Qtr Qtr Sec Twn Range: NW SE 04 20S 60E **Parcel APN**: 138-04-705-007 **County**: CLARK **Total Pumped for Year 2022 (AF)**: 4.94

Customer: BROWER, GLEN F & PAT A & SUROWIEC, R & SWANSON, M **Pumpage ID**: 302 **Active**: True **PumpageID Replaced by**:

Permit #	Duty Bal. (AF)	TCD (AF)	Status	Use	Source	Sup. Group #	Year	Crop	Irr. Method	Acres	Method	Pumpage (AF)
37225	4.48		RVP	QM	UG		2022				METER	4.94

Site Name: 212 S20 E60 04DBDA1 **Well Log #**: 53157 **Status**: **Well Name**: **Max Pumpage Allowed (AF)**: 2.24

Qtr Qtr Sec Twn Range: NW SE 04 20S 60E **Parcel APN**: 138-04-706-003 **County**: CLARK **Total Pumped for Year 2022 (AF)**: 2.39

Customer: JACKSON, MISA **Pumpage ID**: 4116 **Active**: True **PumpageID Replaced by**:

Permit #	Duty Bal. (AF)	TCD (AF)	Status	Use	Source	Sup. Group #	Year	Crop	Irr. Method	Acres	Method	Pumpage (AF)
68628	2.24		CAN	QM	UG		2022				METER	2.39
86369	2.24		RVP	QM	UG							

Site Name: 212 S20 E60 05ADCA1 **Well Log #**: 42277 **Status**: **Well Name**: **Max Pumpage Allowed (AF)**: 2.24

Qtr Qtr Sec Twn Range: SE NE 05 20S 60E **Parcel APN**: 138-05-601-033 **County**: CLARK **Total Pumped for Year 2022 (AF)**: 2.56

Customer: HANCE, KIRK **Pumpage ID**: 1970 **Active**: True **PumpageID Replaced by**:

Permit #	Duty Bal. (AF)	TCD (AF)	Status	Use	Source	Sup. Group #	Year	Crop	Irr. Method	Acres	Method	Pumpage (AF)
55668	4.48		CAN	QM	UG		2022				METER	2.56
79195	2.24		RVP	QM	UG							

Site Name: 212 S20 E60 05BCAC1 **Well Log #**: 42278 **Status**: Active **Well Name**: **Max Pumpage Allowed (AF)**: 4.48

Qtr Qtr Sec Twn Range: SW NW 05 20S 60E **Parcel APN**: 138-05-201-007 **County**: CLARK **Total Pumped for Year 2022 (AF)**: 5.49

Customer: BAAL, DAVID & DELFANTE & TRACY L & ELIZABETH ANN **Pumpage ID:** 792 **Active:** True **PumpageID Replaced by:**

Permit #	Duty Bal. (AF)	TCD (AF)	Status	Use	Source	Sup. Group #	Year	Crop	Irr. Method	Acres	Method	Pumpage (AF)
53932	4.48		RVP	QM	UG		2022				METER	5.49

Site Name: 212 S20 E60 05BCAD1 **Well Log #:** 27611 **Status:** **Well Name:** **Max Pumpage Allowed (AF):** 6.72

Qtr Qtr Sec Twn Range: SW NW 05 20S 60E **Parcel APN:** 138-05-201-011 **County:** CLARK **Total Pumped for Year 2022 (AF):** 11.26

Customer: BARTLETT, JOHN R & ARLENE & REYNOLDS, V **Pumpage ID:** 449 **Active:** True **PumpageID Replaced by:**

Permit #	Duty Bal. (AF)	TCD (AF)	Status	Use	Source	Sup. Group #	Year	Crop	Irr. Method	Acres	Method	Pumpage (AF)
47041	6.72		RVP	QM	UG		2022				METER	11.26

Site Name: 212 S20 E60 05BCDA1 **Well Log #:** 34008 **Status:** **Well Name:** **Max Pumpage Allowed (AF):** 4.48

Qtr Qtr Sec Twn Range: SW NW 05 20S 60E **Parcel APN:** 138-05-203-006 **County:** CLARK **Total Pumped for Year 2022 (AF):** 3.95

Customer: MARDEN, VINCENT K **Pumpage ID:** 1531 **Active:** True **PumpageID Replaced by:**

Permit #	Duty Bal. (AF)	TCD (AF)	Status	Use	Source	Sup. Group #	Year	Crop	Irr. Method	Acres	Method	Pumpage (AF)
54447	4.48		CAN	QM	UG		2022				METER	3.95
65266	4.48		RVP	QM	UG							

Site Name: 212 S20 E60 05BCDB1 **Well Log #:** 47318 **Status:** **Well Name:** **Max Pumpage Allowed (AF):** 4.48

Qtr Qtr Sec Twn Range: SW NW 05 20S 60E **Parcel APN:** 138-05-203-027 **County:** CLARK **Total Pumped for Year 2022 (AF):** 5.16

Customer: PODULKA, WALTER & RAMMOS, JOSEPH P & DIANNA L **Pumpage ID:** 8239 **Active:** True **PumpageID Replaced by:**

Permit #	Duty Bal. (AF)	TCD (AF)	Status	Use	Source	Sup. Group #	Year	Crop	Irr. Method	Acres	Method	Pumpage (AF)
54688	4.48		RVP	QM	UG		2022				METER	5.16

Site Name: 212 S20 E60 05BCDD1 **Well Log #:** 68337 **Status:** **Well Name:** **Max Pumpage Allowed (AF):** 4.48

Qtr Qtr Sec Twn Range: SW NW 05 20S 60E **Parcel APN:** 138-05-203-032 **County:** CLARK **Total Pumped for Year 2022 (AF):** 4.48

Customer: PERL, ANNE M & POMMIER, CHRISTY A **Pumpage ID:** 1146 **Active:** True **PumpageID Replaced by:**

Remarks: 2022=Duty, broken meter **Meter Category:**

Permit #	Duty Bal. (AF)	TCD (AF)	Status	Use	Source	Sup. Group #	Year	Crop	Irr. Method	Acres	Method	Pumpage (AF)
57322	4.48		RVP	QM	UG		2022				ESTIMATED	4.48

Site Name: 212 S20 E60 05BDBD1 **Well Log #:** 34009 **Status:** **Well Name:** **Max Pumpage Allowed (AF):** 7.83

Qtr Qtr Sec Twn Range: SE NW 05 20S 60E **Parcel APN:** 138-05-202-009 **County:** CLARK **Total Pumped for Year 2022 (AF):** 7.59

Customer: ERNST, M G & SHERRILL, G **Pumpage ID:** 2791 **Active:** True **PumpageID Replaced by:**

Permit #	Duty Bal. (AF)	TCD (AF)	Status	Use	Source	Sup. Group #
53743	7.83		RVP	QM	UG	

Year	Crop	Irr. Method	Acres	Method	Pumpage (AF)
2022				METER	7.59

Site Name: 212 S20 E60 05BDDC1 **Well Log #:** 34573 **Status:** **Well Name:** **Max Pumpage Allowed (AF):** 3.36

Qtr Qtr Sec Twn Range: SE NW 05 20S 60E **Parcel APN:** 138-05-203-021 **County:** CLARK **Total Pumped for Year 2022 (AF):** 1.67

Customer: DONOVAN, MICHAEL & PAMELA A **Pumpage ID:** 8238 **Active:** True **PumpageID Replaced by:**

Permit #	Duty Bal. (AF)	TCD (AF)	Status	Use	Source	Sup. Group #
54673	4.48		CAN	QM	UG	
63099	3.36		RVP	QM	UG	

Year	Crop	Irr. Method	Acres	Method	Pumpage (AF)
2022				METER	1.67

Site Name: 212 S20 E60 05CAAB1 **Well Log #:** 49613 **Status:** **Well Name:** **Max Pumpage Allowed (AF):** 4.48

Qtr Qtr Sec Twn Range: NE SW 05 20S 60E **Parcel APN:** 138-05-301-036 **County:** CLARK **Total Pumped for Year 2022 (AF):** 7.90

Customer: RAHAMIM, GIL **Pumpage ID:** 1022 **Active:** True **PumpageID Replaced by:**

Permit #	Duty Bal. (AF)	TCD (AF)	Status	Use	Source	Sup. Group #
55967	4.48		RVP	QM	UG	

Year	Crop	Irr. Method	Acres	Method	Pumpage (AF)
2022				METER	7.90

Site Name: 212 S20 E60 05CADC1 **Well Log #:** 33780 **Status:** **Well Name:** **Max Pumpage Allowed (AF):** 4.48

Qtr Qtr Sec Twn Range: NE SW 05 20S 60E **Parcel APN:** 138-05-302-039 **County:** CLARK **Total Pumped for Year 2022 (AF):** 4.40

Customer: GOLIGHTLY, TOM & ADRIANN **Pumpage ID:** 599 **Active:** True **PumpageID Replaced by:**

Permit #	Duty Bal. (AF)	TCD (AF)	Status	Use	Source	Sup. Group #
50935	4.48		RVP	QM	UG	

Year	Crop	Irr. Method	Acres	Method	Pumpage (AF)
2022				METER	4.40

Site Name: 212 S20 E60 05CBDD1 **Well Log #:** 35396 **Status:** **Well Name:** **Max Pumpage Allowed (AF):** 4.48

Qtr Qtr Sec Twn Range: NW SW 05 20S 60E **Parcel APN:** 138-05-301-033 **County:** CLARK **Total Pumped for Year 2022 (AF):** 7.04

Customer: GOLIGHTLY, TOM & ADRIANN **Pumpage ID:** 9964 **Active:** True **PumpageID Replaced by:**

Permit #	Duty Bal. (AF)	TCD (AF)	Status	Use	Source	Sup. Group #
55461	4.48		RVP	QM	UG	

Year	Crop	Irr. Method	Acres	Method	Pumpage (AF)
2022				METER	7.04

Site Name: 212 S20 E60 05CDAB1 **Well Log #:** 42279 **Status:** **Well Name:** **Max Pumpage Allowed (AF):** 4.48

Qtr Qtr Sec Twn Range: SE SW 05 20S 60E **Parcel APN:** 138-05-401-009 **County:** CLARK **Total Pumped for Year 2022 (AF):** 6.12

Customer: NOBLE, JOE & LONNIE **Pumpage ID:** 4120 **Active:** True **PumpageID Replaced by:**

Permit #	Duty Bal. (AF)	TCD (AF)	Status	Use	Source	Sup. Group #	Year	Crop	Irr. Method	Acres	Method	Pumpage (AF)
55225	4.48		RVP	QM	UG		2022				METER	6.12

Site Name: 212 S20 E60 05DAAC1 **Well Log #:** 42276 **Status:** **Well Name:** EAST WELL **Max Pumpage Allowed (AF):** 4.48

Qtr Qtr Sec Twn Range: NE SE 05 20S 60E **Parcel APN:** 138-05-701-016 **County:** CLARK **Total Pumped for Year 2022 (AF):** 7.31

Customer: HELENA COMMUNITY WELL ASSOCIATION **Pumpage ID:** 819 **Active:** True **PumpageID Replaced by:**

Permit #	Duty Bal. (AF)	TCD (AF)	Status	Use	Source	Sup. Group #	Year	Crop	Irr. Method	Acres	Method	Pumpage (AF)
54356	4.48		RVP	QM	UG		2022				METER	7.31

Site Name: 212 S20 E60 05DABA1 **Well Log #:** 41182 **Status:** Active **Well Name:** WEST WELL **Max Pumpage Allowed (AF):** 8.96

Qtr Qtr Sec Twn Range: NE SE 05 20S 60E **Parcel APN:** 138-05-701-013 **County:** CLARK **Total Pumped for Year 2022 (AF):** 9.06

Customer: BONITA VISTA WELL HOMEOWNERS ASSOCIATION **Pumpage ID:** 818 **Active:** True **PumpageID Replaced by:**

Permit #	Duty Bal. (AF)	TCD (AF)	Status	Use	Source	Sup. Group #	Year	Crop	Irr. Method	Acres	Method	Pumpage (AF)
54355	8.96		RVP	QM	UG		2022				METER	9.06

Site Name: 212 S20 E60 05DABB1 **Well Log #:** 43461 **Status:** **Well Name:** **Max Pumpage Allowed (AF):** 4.48

Qtr Qtr Sec Twn Range: NE SE 05 20S 60E **Parcel APN:** 138-05-701-005 **County:** CLARK **Total Pumped for Year 2022 (AF):** 3.42

Customer: WELL NPCO-4357 RILEY **Pumpage ID:** 900 **Active:** True **PumpageID Replaced by:**

Permit #	Duty Bal. (AF)	TCD (AF)	Status	Use	Source	Sup. Group #	Year	Crop	Irr. Method	Acres	Method	Pumpage (AF)
54982	4.48		RVP	QM	UG		2022				METER	3.42

Site Name: 212 S20 E60 05DBBA1 **Well Log #:** 52752 **Status:** Active **Well Name:** W098 **Max Pumpage Allowed (AF):** 5,169.10

Qtr Qtr Sec Twn Range: NW SE 05 20S 60E **Parcel APN:** 138-05-701-052 **County:** CLARK **Total Pumped for Year 2022 (AF):** 0.00

Customer: LAS VEGAS VALLEY WATER DISTRICT **Pumpage ID:** 1347 **Active:** True **PumpageID Replaced by:**

Remarks: **Meter Category:**

Permit #	Duty Bal. (AF)	TCD (AF)	Status	Use	Source	Sup. Group #	Year	Crop	Irr. Method	Acres	Method	Pumpage (AF)
61497	50.00		CER	MUN	UG		2022	N/A	N/A		REPORTED	0.00

TCD of Supplemental Group 2698 (AF): 45,760.00 **Total Pumpage of all Pumpage IDs in Supplemental Group for Year 2022 (AF):** 45,657.87

Customer: LAS VEGAS VALLEY WATER DISTRICT **Pumpage ID:** 1347 **Active:** True **PumpageID Replaced by:**

Remarks: **Meter Category:**

Permit #	Duty Bal. (AF)	TCD (AF)	Status	Use	Source	Sup. Group #	Year	Crop	Irr. Method	Acres	Method	Pumpage (AF)
86685	5,169.10	45,760.00	PER	MUN	UG	2698	2022	N/A	N/A		REPORTED	0.00

Site Name: 212 S20 E60 05DBCA1 **Well Log #:** 43460 **Status:** **Well Name:** **Max Pumpage Allowed (AF):** 4.48

Qtr Qtr Sec Twn Range: NE SE 05 20S 60E **Parcel APN:** 138-05-701-044 **County:** CLARK **Total Pumped for Year 2022 (AF):** 4.31

Customer: HELENA WELL ASSOCIATION **Pumpage ID:** 917 **Active:** True **PumpageID Replaced by:**

Permit #	Duty Bal. (AF)	TCD (AF)	Status	Use	Source	Sup. Group #	Year	Crop	Irr. Method	Acres	Method	Pumpage (AF)
55058	4.48		RVP	QM	UG		2022				METER	4.31

Site Name: 212 S20 E60 05DBCC1 **Well Log #:** 34513 **Status:** **Well Name:** **Max Pumpage Allowed (AF):** 10.07

Qtr Qtr Sec Twn Range: NW SE 05 20S 60E **Parcel APN:** 138-05-701-026 **County:** CLARK **Total Pumped for Year 2022 (AF):** 12.05

Customer: CLIFFORD, NEIL D & DEBRA L **Pumpage ID:** 830 **Active:** True **PumpageID Replaced by:**

Permit #	Duty Bal. (AF)	TCD (AF)	Status	Use	Source	Sup. Group #	Year	Crop	Irr. Method	Acres	Method	Pumpage (AF)
54407	10.07		RVP	QM	UG		2022				METER	12.05

Site Name: 212 S20 E60 05DBDB1 **Well Log #:** 57862 **Status:** Active **Well Name:** W112 **Max Pumpage Allowed (AF):** 4,676.80

Qtr Qtr Sec Twn Range: NW SE 05 20S 60E **Parcel APN:** 138-05-701-053 **County:** CLARK **Total Pumped for Year 2022 (AF):** 0.00

Customer: LAS VEGAS VALLEY WATER DISTRICT **Pumpage ID:** 1334 **Active:** True **PumpageID Replaced by:**

Remarks: **Meter Category:**

Permit #	Duty Bal. (AF)	TCD (AF)	Status	Use	Source	Sup. Group #	Year	Crop	Irr. Method	Acres	Method	Pumpage (AF)
61431	100.00		CER	MUN	UG		2022	N/A	N/A		REPORTED	0.00

TCD of Supplemental Group **2698** **(AF):** 45,760.00 **Total Pumpage of all Pumpage IDs in Supplemental Group for Year 2022 (AF):** 45,657.87

Customer: LAS VEGAS VALLEY WATER DISTRICT **Pumpage ID:** **1334** **Active:** True **PumpageID Replaced by:**

Remarks: **Meter Category:**

Permit #	Duty Bal. (AF)	TCD (AF)	Status	Use	Source	Sup. Group #
86678	4,676.80	45,760.00	PER	MUN	UG	2698

Year	Crop	Irr. Method	Acres	Method	Pumpage (AF)
2022	N/A	N/A		REPORTED	0.00

Site Name: 212 S20 E60 05DBDC1 **Well Log #:** 44232 **Status:** **Well Name:** **Max Pumpage Allowed (AF):** 3.24

Qtr Qtr Sec Twn Range: NW SE 05 20S 60E **Parcel APN:** 138-05-701-049 **County:** CLARK **Total Pumped for Year 2022 (AF):** 6.10

Customer: SCHUMACHER, RON **Pumpage ID:** **1648** **Active:** True **PumpageID Replaced by:**

Permit #	Duty Bal. (AF)	TCD (AF)	Status	Use	Source	Sup. Group #
55392	4.48		CAN	QM	UG	

Year	Crop	Irr. Method	Acres	Method	Pumpage (AF)
2022				METER	6.10

TCD of Supplemental Group **1731** **(AF):** 3.24 **Total Pumpage of all Pumpage IDs in Supplemental Group for Year 2022 (AF):** 6.10

Customer: SCHUMACHER, RON **Pumpage ID:** **1648** **Active:** True **PumpageID Replaced by:**

Permit #	Duty Bal. (AF)	TCD (AF)	Status	Use	Source	Sup. Group #
68152	1.00	3.24	CER	QM	UG	1731
73489	2.24	3.24	RVP	QM	UG	1731

Year	Crop	Irr. Method	Acres	Method	Pumpage (AF)
2022				METER	6.10

Site Name: 212 S20 E60 05DCAC1 **Well Log #:** 60751 **Status:** Active **Well Name:** **Max Pumpage Allowed (AF):** 4.48

Qtr Qtr Sec Twn Range: SW SE 05 20S 60E **Parcel APN:** 138-05-801-044 **County:** CLARK **Total Pumped for Year 2022 (AF):** 1.12

Customer: MILKO, PAUL **Pumpage ID:** **1170** **Active:** True **PumpageID Replaced by:**

Remarks: 2022=Duty for 1 home. Broken Meter **Meter Category:**

Permit #	Duty Bal. (AF)	TCD (AF)	Status	Use	Source	Sup. Group #
57479	4.48		RVP	QM	UG	

Year	Crop	Irr. Method	Acres	Method	Pumpage (AF)
2022				ESTIMATED	1.12

Site Name: 212 S20 E60 05DCBB1 **Well Log #:** 35651 **Status:** Active **Well Name:** **Max Pumpage Allowed (AF):** 4.48

Qtr Qtr Sec Twn Range: SW SE 05 20S 60E **Parcel APN:** 138-05-801-003 **County:** CLARK **Total Pumped for Year 2022 (AF):** 5.28

Customer: CLARK & MERINO & MEYER & STUART **Pumpage ID:** **10080** **Active:** True **PumpageID Replaced by:**

Permit #	Duty Bal. (AF)	TCD (AF)	Status	Use	Source	Sup. Group #
54757	3.36		RVP	QM	UG	

Year	Crop	Irr. Method	Acres	Method	Pumpage (AF)
2022				METER	5.28

Site Name: 212 S20 E60 05DDAD1 **Well Log #:** 45594 **Status:** **Well Name:** **Max Pumpage Allowed (AF):** 4.36

Qtr Qtr Sec Twn Range: SE SE 05 20S 60E **Parcel APN:** 138-05-801-033 **County:** CLARK **Total Pumped for Year 2022 (AF):** 3.77

Customer: FELMLEE, RAYMOND & NANCY & HILEMAN & KAWALERSKI **Pumpage ID:** **1038** **Active:** True **PumpageID Replaced by:**

Permit #	Duty Bal. (AF)	TCD (AF)	Status	Use	Source	Sup. Group #	Year	Crop	Irr. Method	Acres	Method	Pumpage (AF)
56225	4.36		RVP	QM	UG		2022				METER	3.77

Site Name: 212 S20 E60 06AACB1 **Well Log #:** 28622 **Status:** **Well Name:** **Max Pumpage Allowed (AF):** 7.84

Qtr Qtr Sec Twn Range: NE NE 06 20S 60E **Parcel APN:** 138-06-503-005 **County:** CLARK **Total Pumped for Year 2022 (AF):** 9.74

Customer: RICCIARDELLI, RUSSELL N **Pumpage ID:** **578** **Active:** True **PumpageID Replaced by:**

Permit #	Duty Bal. (AF)	TCD (AF)	Status	Use	Source	Sup. Group #	Year	Crop	Irr. Method	Acres	Method	Pumpage (AF)
50527	7.84		RVP	QM	UG		2022				METER	9.74

Site Name: 212 S20 E60 06AADB1 **Well Log #:** 41991 **Status:** **Well Name:** **Max Pumpage Allowed (AF):** 1.00

Qtr Qtr Sec Twn Range: NE NE 06 20S 60E **Parcel APN:** 138-06-503-016 **County:** CLARK **Total Pumped for Year 2022 (AF):** 1.31

Customer: HANCOCK NEVADA TRUST **Pumpage ID:** **4167** **Active:** True **PumpageID Replaced by:**

Permit #	Duty Bal. (AF)	TCD (AF)	Status	Use	Source	Sup. Group #	Year	Crop	Irr. Method	Acres	Method	Pumpage (AF)
80758	1.00		CER	QM	UG		2022				METER	1.31

Site Name: 212 S20 E60 06AADD1 **Well Log #:** 43462 **Status:** **Well Name:** **Max Pumpage Allowed (AF):** 4.48

Qtr Qtr Sec Twn Range: NE NE 06 20S 60E **Parcel APN:** 138-06-503-022 **County:** CLARK **Total Pumped for Year 2022 (AF):** 4.54

Customer: GREENHALGH, STEPHEN NED **Pumpage ID:** **9902** **Active:** True **PumpageID Replaced by:**

Permit #	Duty Bal. (AF)	TCD (AF)	Status	Use	Source	Sup. Group #	Year	Crop	Irr. Method	Acres	Method	Pumpage (AF)
57434	4.48		RVP	QM	UG		2022				METER	4.54

Site Name: 212 S20 E60 06ABAB1 **Well Log #:** 42280 **Status:** **Well Name:** **Max Pumpage Allowed (AF):** 4.48

Qtr Qtr Sec Twn Range: NW NE 06 20S 60E **Parcel APN:** 138-06-502-013 **County:** CLARK **Total Pumped for Year 2022 (AF):** 4.91

Customer: ESSAYIAN, GEORGE & ANNA **Pumpage ID:** **5055** **Active:** True **PumpageID Replaced by:**

Permit #	Duty Bal. (AF)	TCD (AF)	Status	Use	Source	Sup. Group #	Year	Crop	Irr. Method	Acres	Method	Pumpage (AF)
55432	4.48		RVP	QM	UG		2022				METER	4.91

Site Name: 212 S20 E60 06ABAC1 **Well Log #:** 40354 **Status:** **Well Name:** **Max Pumpage Allowed (AF):** 2.24

Qtr Qtr Sec Twn Range: NW NE 06 20S 60E **Parcel APN:** 138-06-502-009 **County:** CLARK **Total Pumped for Year 2022 (AF):** 3.07

Customer: LUNA, GERI M & ROGERS, V & SMITH, G & M **Pumpage ID:** **979** **Active:** True **PumpageID Replaced by:**

Permit #	Duty Bal. (AF)	TCD (AF)	Status	Use	Source	Sup. Group #
55459	2.24		RVP	QM	UG	

Year	Crop	Irr. Method	Acres	Method	Pumpage (AF)
2022				METER	3.07

Site Name: 212 S20 E60 06ABCD1 **Well Log #:** 34514 **Status:** **Well Name:** **Max Pumpage Allowed (AF):** 10.07

Qtr Qtr Sec Twn Range: NW NE 06 20S 60E **Parcel APN:** 138-06-510-007 **County:** CLARK **Total Pumped for Year 2022 (AF):** 9.29

Customer: NORTON, CHRISTIANNA **Pumpage ID:** **784** **Active:** True **PumpageID Replaced by:**

Permit #	Duty Bal. (AF)	TCD (AF)	Status	Use	Source	Sup. Group #
53876	10.07		RVP	QM	UG	

Year	Crop	Irr. Method	Acres	Method	Pumpage (AF)
2022				METER	9.29

Site Name: 212 S20 E60 06ABDA1 **Well Log #:** 28875 **Status:** **Well Name:** **Max Pumpage Allowed (AF):** 8.96

Qtr Qtr Sec Twn Range: NW NE 06 20S 60E **Parcel APN:** 138-06-505-004 **County:** CLARK **Total Pumped for Year 2022 (AF):** 13.51

Customer: BROWN & MILLER & MONTGOMERY & OUSLEY & TISHMA **Pumpage ID:** **503** **Active:** True **PumpageID Replaced by:**

Permit #	Duty Bal. (AF)	TCD (AF)	Status	Use	Source	Sup. Group #
48551	8.96		RVP	QM	UG	

Year	Crop	Irr. Method	Acres	Method	Pumpage (AF)
2022				METER	13.51

Site Name: 212 S20 E60 06ACAB1 **Well Log #:** 32516 **Status:** **Well Name:** **Max Pumpage Allowed (AF):** 8.96

Qtr Qtr Sec Twn Range: SW NE 06 20S 60E **Parcel APN:** 138-06-602-004 **County:** CLARK **Total Pumped for Year 2022 (AF):** 10.16

Customer: CLARK & JENSEN & KRAMER & LAPP & LONGMIRE & MULLEN **Pumpage ID:** **6584** **Active:** True **PumpageID Replaced by:**

Permit #	Duty Bal. (AF)	TCD (AF)	Status	Use	Source	Sup. Group #
50892	8.96		RVP	QM	UG	

Year	Crop	Irr. Method	Acres	Method	Pumpage (AF)
2022				METER	10.16

Site Name: 212 S20 E60 06ACDA1 **Well Log #:** 31004 **Status:** **Well Name:** **Max Pumpage Allowed (AF):** 3.36

Qtr Qtr Sec Twn Range: SW NE 06 20S 60E **Parcel APN:** 138-06-605-001 **County:** CLARK **Total Pumped for Year 2022 (AF):** 9.97

TCD of Supplemental Group **2609** **(AF):** 3.36 **Total Pumpage of all Pumpage IDs in Supplemental Group for Year 2022 (AF):** 9.97

Customer: GAVILLET, THOMAS L & MARAGARET J **Pumpage ID:** 630 **Active:** True **PumpageID Replaced by:**

Permit #	Duty Bal. (AF)	TCD (AF)	Status	Use	Source	Sup. Group #	Year	Crop	Irr. Method	Acres	Method	Pumpage (AF)
51575	1.12	3.36	RVP	QM	UG	2609	2022				METER	9.97
54987	2.24	3.36	RVP	QM	UG	2609						

Site Name: 212 S20 E60 06ACDC1 **Well Log #:** 37680 **Status:** **Well Name:** **Max Pumpage Allowed (AF):** 4.48

Qtr Qtr Sec Twn Range: SW NE 06 20S 60E **Parcel APN:** 138-06-605-014 **County:** CLARK **Total Pumped for Year 2022 (AF):** 2.00

Customer: EAGAN, KEVIN & CHRISTINE & PEDALINO, JOHN **Pumpage ID:** 793 **Active:** True **PumpageID Replaced by:**

Permit #	Duty Bal. (AF)	TCD (AF)	Status	Use	Source	Sup. Group #	Year	Crop	Irr. Method	Acres	Method	Pumpage (AF)
53938	4.48		RVP	QM	UG		2022				METER	2.00

Site Name: 212 S20 E60 06ADAA1 **Well Log #:** 31732 **Status:** Active **Well Name:** WEST WELL **Max Pumpage Allowed (AF):** 6.72

Qtr Qtr Sec Twn Range: SE NE 06 20S 60E **Parcel APN:** 138-06-604-003 **County:** CLARK **Total Pumped for Year 2022 (AF):** 6.72

Customer: RED APACHE COMMUNITY WELL ASSOCIATION **Pumpage ID:** 6581 **Active:** False **PumpageID Replaced by:**

Remarks: 2022=2021=2020=Duty, broken meter **Meter Category:**

Permit #	Duty Bal. (AF)	TCD (AF)	Status	Use	Source	Sup. Group #	Year	Crop	Irr. Method	Acres	Method	Pumpage (AF)
59784	6.72		RVP	QM	UG		2022				ESTIMATED	6.72

Site Name: 212 S20 E60 06ADAA2 **Well Log #:** **Status:** **Well Name:** EAST WELL **Max Pumpage Allowed (AF):** 2.24

Qtr Qtr Sec Twn Range: SE NE 06 20S 60E **Parcel APN:** 138-06-604-003 **County:** CLARK **Total Pumped for Year 2022 (AF):** 5.41

Customer: RED APACHE COMMUNITY WELL ASSOCIATION **Pumpage ID:** 6882 **Active:** False **PumpageID Replaced by:**

Remarks: 2022=2021=2020, Broken meter **Meter Category:**

Permit #	Duty Bal. (AF)	TCD (AF)	Status	Use	Source	Sup. Group #	Year	Crop	Irr. Method	Acres	Method	Pumpage (AF)
59785	2.24		RVP	QM	UG		2022				ESTIMATED	5.41

Site Name: 212 S20 E60 06ADAB1 **Well Log #:** 27108 **Status:** **Well Name:** **Max Pumpage Allowed (AF):** 8.96

Qtr Qtr Sec Twn Range: SE NE 06 20S 60E **Parcel APN:** 138-06-604-001 **County:** CLARK **Total Pumped for Year 2022 (AF):** 14.89

Customer: GREENHALGH, STEPHEN NED **Pumpage ID:** 9957 **Active:** True **PumpageID Replaced by:**

Permit #	Duty Bal. (AF)	TCD (AF)	Status	Use	Source	Sup. Group #	Year	Crop	Irr. Method	Acres	Method	Pumpage (AF)
49774	4.48		RVP	QM	UG		2022				METER	14.89
50539	4.48		RVP	QM	UG							

Site Name: 212 S20 E60 06ADBA1 **Well Log #:** 29519 **Status:** **Well Name:** **Max Pumpage Allowed (AF):** 4.48

Qtr Qtr Sec Twn Range: SE NE 06 20S 60E **Parcel APN:** 138-06-603-003 **County:** CLARK **Total Pumped for Year 2022 (AF):** 7.33

Customer: RUBIN, JOSEPH & DORIS **Pumpage ID:** 2793 **Active:** True **PumpageID Replaced by:**

Permit #	Duty Bal. (AF)	TCD (AF)	Status	Use	Source	Sup. Group #	Year	Crop	Irr. Method	Acres	Method	Pumpage (AF)
51762	4.48		RVP	QM	UG		2022				METER	7.33

Site Name: 212 S20 E60 06ADBD1 **Well Log #:** 28876 **Status:** Active **Well Name:** **Max Pumpage Allowed (AF):** 4.48

Qtr Qtr Sec Twn Range: SE NE 06 20S 60E **Parcel APN:** 138-06-603-010 **County:** CLARK **Total Pumped for Year 2022 (AF):** 4.74

Customer: BAAL, JOHN **Pumpage ID:** 9959 **Active:** True **PumpageID Replaced by:**

Permit #	Duty Bal. (AF)	TCD (AF)	Status	Use	Source	Sup. Group #	Year	Crop	Irr. Method	Acres	Method	Pumpage (AF)
56390	4.48		RVP	QM	UG		2022				METER	4.74

Site Name: 212 S20 E60 06ADCA1 **Well Log #:** 30996 **Status:** Active **Well Name:** **Max Pumpage Allowed (AF):** 8.72

Qtr Qtr Sec Twn Range: SE NE 06 20S 60E **Parcel APN:** 138-06-605-005 **County:** CLARK **Total Pumped for Year 2022 (AF):** 11.07

Customer: BLEAZARD, SCOTT & KELLY ANN **Pumpage ID:** 2792 **Active:** True **PumpageID Replaced by:**

Permit #	Duty Bal. (AF)	TCD (AF)	Status	Use	Source	Sup. Group #	Year	Crop	Irr. Method	Acres	Method	Pumpage (AF)
73766	1.00		DEN	QM	UG		2022				METER	11.07
76386	0.00		CAN	QM	UG							

TCD of Supplemental Group **231** **(AF):** 8.72 **Total Pumpage of all Pumpage IDs in Supplemental Group for Year 2022 (AF):** 11.07

Customer: BLEAZARD, SCOTT & KELLY ANN **Pumpage ID:** 2792 **Active:** True **PumpageID Replaced by:**

Permit #	Duty Bal. (AF)	TCD (AF)	Status	Use	Source	Sup. Group #	Year	Crop	Irr. Method	Acres	Method	Pumpage (AF)
63185	1.00	8.72	CER	QM	UG	231	2022				METER	11.07
63562	6.72	8.72	RVP	QM	UG	231						
74756	1.00	8.72	PER	QM	UG	231						

Site Name: 212 S20 E60 06ADDA1 **Well Log #:** 33349 **Status:** **Well Name:** **Max Pumpage Allowed (AF):** 4.48

Qtr Qtr Sec Twn Range: SE NE 06 20S 60E **Parcel APN:** 138-06-606-003 **County:** CLARK **Total Pumped for Year 2022 (AF):** 6.15

Customer: ANDERSON & BLOMERT & DYER & HAWE & SLARK **Pumpage ID:** 4145 **Active:** False **PumpageID Replaced by:**

Remarks: 2022=2021=2020, broken meter **Meter Category:**

Permit #	Duty Bal. (AF)	TCD (AF)	Status	Use	Source	Sup. Group #	Year	Crop	Irr. Method	Acres	Method	Pumpage (AF)
53908	4.48		RVP	QM	UG		2022				ESTIMATED	6.15

Site Name: 212 S20 E60 06ADDB1 **Well Log #:** 31138 **Status:** **Well Name:** **Max Pumpage Allowed (AF):** 8.96

Qtr Qtr Sec Twn Range: SE NE 06 20S 60E **Parcel APN:** 138-06-606-002 **County:** CLARK **Total Pumped for Year 2022 (AF):** 10.43

Customer: ABRAHAM, JAMES G & RICHARDSON, ARTHUR S & J **Pumpage ID:** 616 **Active:** True **PumpageID Replaced by:**

Permit #	Duty Bal. (AF)	TCD (AF)	Status	Use	Source	Sup. Group #
51180	8.96		RVP	QM	UG	

Year	Crop	Irr. Method	Acres	Method	Pumpage (AF)
2022				METER	10.43

Site Name: 212 S20 E60 06ADDD1 **Well Log #:** 31367 **Status:** **Well Name:** **Max Pumpage Allowed (AF):** 3.36

Qtr Qtr Sec Twn Range: SE NE 06 20S 60E **Parcel APN:** 138-06-606-011 **County:** CLARK **Total Pumped for Year 2022 (AF):** 4.99

Customer: SCHWIKERT, JOY **Pumpage ID:** 6579 **Active:** True **PumpageID Replaced by:**

Permit #	Duty Bal. (AF)	TCD (AF)	Status	Use	Source	Sup. Group #
51937	3.36		RVP	QM	UG	

Year	Crop	Irr. Method	Acres	Method	Pumpage (AF)
2022				METER	4.99

Site Name: 212 S20 E60 06BAAA1 **Well Log #:** 35652 **Status:** **Well Name:** **Max Pumpage Allowed (AF):** 4.48

Qtr Qtr Sec Twn Range: NE NW 06 20S 60E **Parcel APN:** 138-06-104-003 **County:** CLARK **Total Pumped for Year 2022 (AF):** 4.32

Customer: NORTON, CHRISTIANNA **Pumpage ID:** 831 **Active:** True **PumpageID Replaced by:**

Permit #	Duty Bal. (AF)	TCD (AF)	Status	Use	Source	Sup. Group #
54422	4.48		RVP	QM	UG	

Year	Crop	Irr. Method	Acres	Method	Pumpage (AF)
2022				METER	4.32

Site Name: 212 S20 E60 06BAAC1 **Well Log #:** 53534 **Status:** **Well Name:** **Max Pumpage Allowed (AF):** 7.00

Qtr Qtr Sec Twn Range: NE NW 06 20S 60E **Parcel APN:** 138-06-104-016 **County:** CLARK **Total Pumped for Year 2022 (AF):** 9.01

Customer: CHIODO & ERATH & JOHNSON & MILLER & SHEARIN **Pumpage ID:** 4168 **Active:** True **PumpageID Replaced by:**

Permit #	Duty Bal. (AF)	TCD (AF)	Status	Use	Source	Sup. Group #
66615	7.00		PER	QM	UG	

Year	Crop	Irr. Method	Acres	Method	Pumpage (AF)
2022				METER	9.01

Site Name: 212 S20 E60 06BACB1 **Well Log #:** 43464 **Status:** **Well Name:** **Max Pumpage Allowed (AF):** 9.48

Qtr Qtr Sec Twn Range: NE NW 06 20S 60E **Parcel APN:** 138-06-110-008 **County:** CLARK **Total Pumped for Year 2022 (AF):** 8.78

TCD of Supplemental Group 2001 (AF): 9.48 **Total Pumpage of all Pumpage IDs in Supplemental Group for Year 2022 (AF):** 8.78

Customer: PIPES, WILLIAM **Pumpage ID:** 1030 **Active:** True **PumpageID Replaced by:**

Permit #	Duty Bal. (AF)	TCD (AF)	Status	Use	Source	Sup. Group #	Year	Crop	Irr. Method	Acres	Method	Pumpage (AF)
56120	4.48	9.48	RVP	QM	UG	2001	2022				METER	8.78
56121	5.00	9.48	CER	QM	UG	2001						

Site Name: 212 S20 E60 06BADC1 **Well Log #:** 33781 **Status:** **Well Name:** **Max Pumpage Allowed (AF):** 4.12

Qtr Qtr Sec Twn Range: NE NW 06 20S 60E **Parcel APN:** 138-06-104-010 **County:** CLARK **Total Pumped for Year 2022 (AF):** 6.58

Customer: JOHNSON, MONICA **Pumpage ID:** 1568 **Active:** True **PumpageID Replaced by:**

Permit #	Duty Bal. (AF)	TCD (AF)	Status	Use	Source	Sup. Group #	Year	Crop	Irr. Method	Acres	Method	Pumpage (AF)
52603	4.48		CAN	QM	UG		2022				METER	6.58
64835	0.00		ABR	QM	UG							
65379	1.00		DEN	QM	UG							

TCD of Supplemental Group 2141 (AF): 4.12 **Total Pumpage of all Pumpage IDs in Supplemental Group for Year 2022 (AF):** 6.58

Customer: JOHNSON, MONICA **Pumpage ID:** 1568 **Active:** True **PumpageID Replaced by:**

Permit #	Duty Bal. (AF)	TCD (AF)	Status	Use	Source	Sup. Group #	Year	Crop	Irr. Method	Acres	Method	Pumpage (AF)
66167	1.00	4.12	CER	QM	UG	2141	2022				METER	6.58
79950	1.12	4.12	RVP	DOM	UG	2141						
79951	2.00	4.12	CER	QM	UG	2141						

Site Name: 212 S20 E60 06BBDA1 **Well Log #:** 43465 **Status:** Active **Well Name:** **Max Pumpage Allowed (AF):** 4.48

Qtr Qtr Sec Twn Range: NW NW 06 20S 60E **Parcel APN:** 138-06-102-011 **County:** CLARK **Total Pumped for Year 2022 (AF):** 3.29

Customer: OWENS, RAYMOND C **Pumpage ID:** 6587 **Active:** True **PumpageID Replaced by:**

Permit #	Duty Bal. (AF)	TCD (AF)	Status	Use	Source	Sup. Group #	Year	Crop	Irr. Method	Acres	Method	Pumpage (AF)
54862	4.48		RVP	QM	UG		2022				METER	3.29

Site Name: 212 S20 E60 06BBDD1 **Well Log #:** 41184 **Status:** **Well Name:** **Max Pumpage Allowed (AF):** 5.48

Qtr Qtr Sec Twn Range: NW NW 06 20S 60E **Parcel APN:** 138-06-102-008 **County:** CLARK **Total Pumped for Year 2022 (AF):** 2.51

Customer: COULTER, R & C & WOOD, R & J **Pumpage ID:** 1127 **Active:** True **PumpageID Replaced by:**

Permit #	Duty Bal. (AF)	TCD (AF)	Status	Use	Source	Sup. Group #	Year	Crop	Irr. Method	Acres	Method	Pumpage (AF)
70129	1.00		WDR	QM	UG		2022				METER	2.51

TCD of Supplemental Group 1694 (AF): 5.48 **Total Pumpage of all Pumpage IDs in Supplemental Group for Year 2022 (AF):** 2.51

Customer: COULTER, R & C & WOOD, R & J **Pumpage ID**: 1127 **Active**: True **PumpageID Replaced by**:

Permit #	Duty Bal. (AF)	TCD (AF)	Status	Use	Source	Sup. Group #	Year	Crop	Irr. Method	Acres	Method	Pumpage (AF)
56914	4.48	5.48	RVP	QM	UG	1694	2022				METER	2.51
70968	1.00	5.48	CER	QM	UG	1694						

Site Name: 212 S20 E60 06BDAC1 **Well Log #**: 35737 **Status**: **Well Name**: **Max Pumpage Allowed (AF)**: 4.48

Qtr Qtr Sec Twn Range: SE NW 06 20S 60E **Parcel APN**: 138-06-202-003 **County**: CLARK **Total Pumped for Year 2022 (AF)**: 5.71

Customer: KINNER, JEFFREY B & ANNE M **Pumpage ID**: 8242 **Active**: True **PumpageID Replaced by**:

Permit #	Duty Bal. (AF)	TCD (AF)	Status	Use	Source	Sup. Group #	Year	Crop	Irr. Method	Acres	Method	Pumpage (AF)
55235	4.48		RVP	QM	UG		2022				METER	5.71

Site Name: 212 S20 E60 06BDDB1 **Well Log #**: 30187 **Status**: **Well Name**: **Max Pumpage Allowed (AF)**: 4.48

Qtr Qtr Sec Twn Range: SE NW 06 20S 60E **Parcel APN**: 138-06-202-009 **County**: CLARK **Total Pumped for Year 2022 (AF)**: 3.21

Customer: SOUTH STANGE WELL ASSOCIATION **Pumpage ID**: 8241 **Active**: True **PumpageID Replaced by**:

Permit #	Duty Bal. (AF)	TCD (AF)	Status	Use	Source	Sup. Group #	Year	Crop	Irr. Method	Acres	Method	Pumpage (AF)
51760	4.48		CAN	QM	UG		2022				METER	3.21
65486	4.48		RVP	QM	UG							

Site Name: 212 S20 E60 06DABA1 **Well Log #**: 36057 **Status**: **Well Name**: **Max Pumpage Allowed (AF)**: 4.33

Qtr Qtr Sec Twn Range: NE SE 06 20S 60E **Parcel APN**: 138-06-702-003 **County**: CLARK **Total Pumped for Year 2022 (AF)**: 1.96

Customer: HATCHER, THERESA **Pumpage ID**: 913 **Active**: True **PumpageID Replaced by**:

Permit #	Duty Bal. (AF)	TCD (AF)	Status	Use	Source	Sup. Group #	Year	Crop	Irr. Method	Acres	Method	Pumpage (AF)
55047	4.33		RVP	QM	UG		2022				METER	1.96

Site Name: 212 S20 E60 06DABB1 **Well Log #**: 31006 **Status**: **Well Name**: **Max Pumpage Allowed (AF)**: 8.96

Qtr Qtr Sec Twn Range: NE SE 06 20S 60E **Parcel APN**: 138-06-702-001 **County**: CLARK **Total Pumped for Year 2022 (AF)**: 9.64

Customer: MOSER, RICHARD J & HELEN A **Pumpage ID**: 6583 **Active**: True **PumpageID Replaced by**:

Permit #	Duty Bal. (AF)	TCD (AF)	Status	Use	Source	Sup. Group #	Year	Crop	Irr. Method	Acres	Method	Pumpage (AF)
51220	8.96		RVP	QM	UG		2022				METER	9.64

Site Name: 212 S20 E60 06DACB1 **Well Log #**: 28163 **Status**: Active **Well Name**: **Max Pumpage Allowed (AF)**: 8.96

Qtr Qtr Sec Twn Range: NE SE 06 20S 60E **Parcel APN**: 138-06-704-003 **County**: CLARK **Total Pumped for Year 2022 (AF)**: 8.94

Customer: DUSBABEK & HAYES & MURRAY & PRESTON & REINERT **Pumpage ID:** 9865 **Active:** True **PumpageID Replaced by:**

Permit #	Duty Bal. (AF)	TCD (AF)	Status	Use	Source	Sup. Group #	Year	Crop	Irr. Method	Acres	Method	Pumpage (AF)
50674	8.96		RVP	QM	UG		2022				METER	8.94

Site Name: 212 S20 E60 06DACD1 **Well Log #:** 33197 **Status:** **Well Name:** **Max Pumpage Allowed (AF):** 7.84

Qtr Qtr Sec Twn Range: NE SE 06 20S 60E **Parcel APN:** 138-06-704-011 **County:** CLARK **Total Pumped for Year 2022 (AF):** 7.84

Customer: HERRINGTON & WINFIELD & SMITH & CORSA & RODRIGUEZ **Pumpage ID:** 722 **Active:** True **PumpageID Replaced by:**

Permit #	Duty Bal. (AF)	TCD (AF)	Status	Use	Source	Sup. Group #	Year	Crop	Irr. Method	Acres	Method	Pumpage (AF)
52972	8.96		CAN	QM	UG		2022				METER	7.84
82136	7.84		RVP	QM	UG							

Site Name: 212 S20 E60 06DBDA1 **Well Log #:** 39648 **Status:** Active **Well Name:** **Max Pumpage Allowed (AF):** 4.48

Qtr Qtr Sec Twn Range: NW SE 06 20S 60E **Parcel APN:** 138-06-701-007 **County:** CLARK **Total Pumped for Year 2022 (AF):** 8.38

Customer: RICCI, H & R & RUYBAL, S & ZEEDYK, L & C **Pumpage ID:** 9659 **Active:** True **PumpageID Replaced by:**

Permit #	Duty Bal. (AF)	TCD (AF)	Status	Use	Source	Sup. Group #	Year	Crop	Irr. Method	Acres	Method	Pumpage (AF)
54633	4.48		RVP	QM	UG		2022				METER	8.38

Site Name: 212 S20 E60 06DBDD1 **Well Log #:** 41185 **Status:** **Well Name:** **Max Pumpage Allowed (AF):** 4.48

Qtr Qtr Sec Twn Range: NW SE 06 20S 60E **Parcel APN:** 138-06-701-019 **County:** CLARK **Total Pumped for Year 2022 (AF):** 4.48

Customer: 9430 HICKHAM AVE COMMUNITY WELL AGREEMENT **Pumpage ID:** 4159 **Active:** True **PumpageID Replaced by:**

Remarks: 2022=Duty, Broken meter **Meter Category:**

Permit #	Duty Bal. (AF)	TCD (AF)	Status	Use	Source	Sup. Group #	Year	Crop	Irr. Method	Acres	Method	Pumpage (AF)
54758	4.48		RVP	QM	UG		2022				ESTIMATED	4.48

Site Name: 212 S20 E60 06DCDD1 **Well Log #:** 57861 **Status:** Active **Well Name:** W091 **Max Pumpage Allowed (AF):** 2,946.60

Qtr Qtr Sec Twn Range: SW SE 06 20S 60E **Parcel APN:** 138-06-801-009 **County:** CLARK **Total Pumped for Year 2022 (AF):** 0.00

Customer: LAS VEGAS VALLEY WATER DISTRICT **Pumpage ID:** 1341 **Active:** True **PumpageID Replaced by:**

Remarks: **Meter Category:**

Permit #	Duty Bal. (AF)	TCD (AF)	Status	Use	Source	Sup. Group #	Year	Crop	Irr. Method	Acres	Method	Pumpage (AF)
61491	50.00		CER	MUN	UG		2022	N/A	N/A		REPORTED	0.00

TCD of Supplemental Group **2698** **(AF):** 45,760.00 **Total Pumpage of all Pumpage IDs in Supplemental Group for Year 2022 (AF):** 45,657.87

Customer: LAS VEGAS VALLEY WATER DISTRICT **Pumpage ID:** **1341** **Active:** True **PumpageID Replaced by:**

Remarks: **Meter Category:**

Permit #	Duty Bal. (AF)	TCD (AF)	Status	Use	Source	Sup. Group #
86692	2,946.60	45,760.00	PER	MUN	UG	2698

Year	Crop	Irr. Method	Acres	Method	Pumpage (AF)
2022	N/A	N/A		REPORTED	0.00

Site Name: 212 S20 E60 07AADD1 **Well Log #:** 57863 **Status:** Active **Well Name:** W113 **Max Pumpage Allowed (AF):** 3,945.60

Qtr Qtr Sec Twn Range: NE NE 07 20S 60E **Parcel APN:** 138-07-501-014 **County:** CLARK **Total Pumped for Year 2022 (AF):** 0.00

Customer: LAS VEGAS VALLEY WATER DISTRICT **Pumpage ID:** **1345** **Active:** True **PumpageID Replaced by:**

Remarks: **Meter Category:**

Permit #	Duty Bal. (AF)	TCD (AF)	Status	Use	Source	Sup. Group #
61495	50.00		CER	MUN	UG	

Year	Crop	Irr. Method	Acres	Method	Pumpage (AF)
2022	N/A	N/A		REPORTED	0.00

TCD of Supplemental Group **2698** **(AF):** 45,760.00 **Total Pumpage of all Pumpage IDs in Supplemental Group for Year 2022 (AF):** 45,657.87

Customer: LAS VEGAS VALLEY WATER DISTRICT **Pumpage ID:** **1345** **Active:** True **PumpageID Replaced by:**

Remarks: **Meter Category:**

Permit #	Duty Bal. (AF)	TCD (AF)	Status	Use	Source	Sup. Group #
86677	3,945.60	45,760.00	PER	MUN	UG	2698

Year	Crop	Irr. Method	Acres	Method	Pumpage (AF)
2022	N/A	N/A		REPORTED	0.00

Site Name: 212 S20 E60 07CDAD1 **Well Log #:** 46753 **Status:** Active **Well Name:** W096 **Max Pumpage Allowed (AF):** 3,757.40

Qtr Qtr Sec Twn Range: SE SW 07 20S 60E **Parcel APN:** 138-07-401-007 **County:** CLARK **Total Pumped for Year 2022 (AF):** 1,025.14

Customer: LAS VEGAS VALLEY WATER DISTRICT **Pumpage ID:** **1255** **Active:** True **PumpageID Replaced by:**

Remarks: **Meter Category:**

Permit #	Duty Bal. (AF)	TCD (AF)	Status	Use	Source	Sup. Group #
59818	144.76		CER	MUN	UG	
59823T	0.72		EXP	MUN	UG	
91070T	119.01		WDR	MUN	UG	

Year	Crop	Irr. Method	Acres	Method	Pumpage (AF)
2022	N/A	N/A		REPORTED	1,025.14

TCD of Supplemental Group **2698** **(AF):** 45,760.00 **Total Pumpage of all Pumpage IDs in Supplemental Group for Year 2022 (AF):** 45,657.87

Customer: LAS VEGAS VALLEY WATER DISTRICT **Pumpage ID:** 1255 **Active:** True **PumpageID Replaced by:**

Remarks: **Meter Category:**

Permit #	Duty Bal. (AF)	TCD (AF)	Status	Use	Source	Sup. Group #	Year	Crop	Irr. Method	Acres	Method	Pumpage (AF)
86687	3,757.40	45,760.00	PER	MUN	UG	2698	2022	N/A	N/A		REPORTED	1,025.14

Site Name: 212 S20 E60 07DCDA1 **Well Log #:** 39650 **Status:** Active **Well Name:** W078 **Max Pumpage Allowed (AF):** 2,816.20

Qtr Qtr Sec Twn Range: SW SE 07 20S 60E **Parcel APN:** 138-07-801-034 **County:** CLARK **Total Pumped for Year 2022 (AF):** 0.00

Customer: LAS VEGAS VALLEY WATER DISTRICT **Pumpage ID:** 1105 **Active:** True **PumpageID Replaced by:**

Remarks: **Meter Category:**

Permit #	Duty Bal. (AF)	TCD (AF)	Status	Use	Source	Sup. Group #	Year	Crop	Irr. Method	Acres	Method	Pumpage (AF)
56736	0.00		ABR	MUN	UG		2022	N/A	N/A		REPORTED	0.00
56737	289.67		CER	MUN	UG							

TCD of Supplemental Group 2698 (AF): 45,760.00 **Total Pumpage of all Pumpage IDs in Supplemental Group for Year 2022 (AF):** 45,657.87

Customer: LAS VEGAS VALLEY WATER DISTRICT **Pumpage ID:** 1105 **Active:** True **PumpageID Replaced by:**

Remarks: **Meter Category:**

Permit #	Duty Bal. (AF)	TCD (AF)	Status	Use	Source	Sup. Group #	Year	Crop	Irr. Method	Acres	Method	Pumpage (AF)
86705	2,816.20	45,760.00	PER	MUN	UG	2698	2022	N/A	N/A		REPORTED	0.00

Site Name: 212 S20 E60 08AABB1 **Well Log #:** 52753 **Status:** Active **Well Name:** W110 **Max Pumpage Allowed (AF):** 4,901.30

Qtr Qtr Sec Twn Range: NE NE 08 20S 60E **Parcel APN:** 138-08-501-005 **County:** CLARK **Total Pumped for Year 2022 (AF):** 0.00

Customer: LAS VEGAS VALLEY WATER DISTRICT **Pumpage ID:** 1346 **Active:** True **PumpageID Replaced by:**

Remarks: **Meter Category:**

Permit #	Duty Bal. (AF)	TCD (AF)	Status	Use	Source	Sup. Group #	Year	Crop	Irr. Method	Acres	Method	Pumpage (AF)
61496	50.00		CER	MUN	UG		2022	N/A	N/A		REPORTED	0.00

TCD of Supplemental Group 2698 (AF): 45,760.00 **Total Pumpage of all Pumpage IDs in Supplemental Group for Year 2022 (AF):** 45,657.87

Customer: LAS VEGAS VALLEY WATER DISTRICT **Pumpage ID:** 1346 **Active:** True **PumpageID Replaced by:**

Remarks: **Meter Category:**

Permit #	Duty Bal. (AF)	TCD (AF)	Status	Use	Source	Sup. Group #	Year	Crop	Irr. Method	Acres	Method	Pumpage (AF)
86679	4,901.30	45,760.00	PER	MUN	UG	2698	2022	N/A	N/A		REPORTED	0.00

Site Name: 212 S20 E60 08CCBD1 **Well Log #:** 46328 **Status:** Active **Well Name:** W095 **Max Pumpage Allowed (AF):** 5,342.90

Qtr Qtr Sec Twn Range: SW SW 08 20S 60E **Parcel APN:** 138-08-401-011 **County:** CLARK **Total Pumped for Year 2022 (AF):** 2,117.76

Customer: LAS VEGAS VALLEY WATER DISTRICT **Pumpage ID:** 1256 **Active:** True **PumpageID Replaced by:**

Remarks: **Meter Category:**

Permit #	Duty Bal. (AF)	TCD (AF)	Status	Use	Source	Sup. Group #
59824T	0.72		EXP	MUN	UG	
91101T	236.30		EXP	MUN	UG	

Year	Crop	Irr. Method	Acres	Method	Pumpage (AF)
2022	N/A	N/A		REPORTED	2,117.76

TCD of Supplemental Group **2534** **(AF):** 300.51 **Total Pumpage of all Pumpage IDs in Supplemental Group for Year 2022 (AF):** 2,117.76

Customer: LAS VEGAS VALLEY WATER DISTRICT **Pumpage ID:** 1256 **Active:** True **PumpageID Replaced by:**

Remarks: **Meter Category:**

Permit #	Duty Bal. (AF)	TCD (AF)	Status	Use	Source	Sup. Group #
59819	144.76	300.51	CER	MUN	UG	2534
85938	100.00	300.51	CER	MUN	UG	2534
85939	55.75	300.51	CER	MUN	UG	2534

Year	Crop	Irr. Method	Acres	Method	Pumpage (AF)
2022	N/A	N/A		REPORTED	2,117.76

TCD of Supplemental Group **2698** **(AF):** 45,760.00 **Total Pumpage of all Pumpage IDs in Supplemental Group for Year 2022 (AF):** 45,657.87

Customer: LAS VEGAS VALLEY WATER DISTRICT **Pumpage ID:** 1256 **Active:** True **PumpageID Replaced by:**

Remarks: **Meter Category:**

Permit #	Duty Bal. (AF)	TCD (AF)	Status	Use	Source	Sup. Group #
86688	5,342.90	45,760.00	PER	MUN	UG	2698

Year	Crop	Irr. Method	Acres	Method	Pumpage (AF)
2022	N/A	N/A		REPORTED	2,117.76

Site Name: 212 S20 E60 08CCCA1 **Well Log #:** **Status:** Active **Well Name:** W125 **Max Pumpage Allowed (AF):** 5,849.70

Qtr Qtr Sec Twn Range: SW SW 08 20S 60E **Parcel APN:** **County:** CLARK **Total Pumped for Year 2022 (AF):** 0.00

Customer: LAS VEGAS VALLEY WATER DISTRICT **Pumpage ID:** 8448 **Active:** True **PumpageID Replaced by:**

Remarks: WNV, 02-15-2023 **Meter Category:**

Permit #	Duty Bal. (AF)	TCD (AF)	Status	Use	Source	Sup. Group #
89242	72.40		PER	MUN	UG	
89243	361.99		PER	MUN	UG	
89244	144.79		PER	MUN	UG	

Year	Crop	Irr. Method	Acres	Method	Pumpage (AF)
2022	N/A	N/A		FIELD	0.00

TCD of Supplemental Group **1909** **(AF):** 3,023.76 **Total Pumpage of all Pumpage IDs in Supplemental Group for Year 2022 (AF):** 2,028.73

Customer: LAS VEGAS VALLEY WATER DISTRICT **Pumpage ID:** 8448 **Active:** True **PumpageID Replaced by:**

Remarks: WNV, 02-15-2023 **Meter Category:**

Permit #	Duty Bal. (AF)	TCD (AF)	Status	Use	Source	Sup. Group #	Year	Crop	Irr. Method	Acres	Method	Pumpage (AF)
89241	144.79	3,023.76	PER	MUN	UG	1909	2022	N/A	N/A		FIELD	0.00

TCD of Supplemental Group **2698** **(AF):** 45,760.00 **Total Pumpage of all Pumpage IDs in Supplemental Group for Year 2022 (AF):** 45,657.87

Customer: LAS VEGAS VALLEY WATER DISTRICT **Pumpage ID:** 8448 **Active:** True **PumpageID Replaced by:**

Remarks: WNV, 02-15-2023 **Meter Category:**

Permit #	Duty Bal. (AF)	TCD (AF)	Status	Use	Source	Sup. Group #	Year	Crop	Irr. Method	Acres	Method	Pumpage (AF)
89245	5,849.70	45,760.00	PER	MUN	UG	2698	2022	N/A	N/A		FIELD	0.00

Site Name: 212 S20 E60 08CDAD1 **Well Log #:** 45562 **Status:** Active **Well Name:** W090 **Max Pumpage Allowed (AF):** 7,094.90

Qtr Qtr Sec Twn Range: SE SW 08 20S 60E **Parcel APN:** 138-08-401-021 **County:** CLARK **Total Pumped for Year 2022 (AF):** 0.00

Customer: LAS VEGAS VALLEY WATER DISTRICT **Pumpage ID:** 4367 **Active:** True **PumpageID Replaced by:**

Remarks: **Meter Category:**

Permit #	Duty Bal. (AF)	TCD (AF)	Status	Use	Source	Sup. Group #	Year	Crop	Irr. Method	Acres	Method	Pumpage (AF)
59011T	0.72		EXP	MUN	UG		2022	N/A	N/A		REPORTED	0.00

TCD of Supplemental Group **1570** **(AF):** 482.35 **Total Pumpage of all Pumpage IDs in Supplemental Group for Year 2022 (AF):** 0.00

Customer: LAS VEGAS VALLEY WATER DISTRICT **Pumpage ID:** 4367 **Active:** True **PumpageID Replaced by:**

Remarks: **Meter Category:**

Permit #	Duty Bal. (AF)	TCD (AF)	Status	Use	Source	Sup. Group #	Year	Crop	Irr. Method	Acres	Method	Pumpage (AF)
59009	2.16	482.35	CER	MUN	UG	1570	2022	N/A	N/A		REPORTED	0.00
70254	253.59	482.35	CER	MUN	UG	1570						
70255	64.70	482.35	CER	MUN	UG	1570						
70256	144.80	482.35	CER	MUN	UG	1570						
73045	14.50	482.35	CER	MUN	UG	1570						
74089	2.60	482.35	CER	MUN	UG	1570						

TCD of Supplemental Group **2698** **(AF):** 45,760.00 **Total Pumpage of all Pumpage IDs in Supplemental Group for Year 2022 (AF):** 45,657.87

Customer: LAS VEGAS VALLEY WATER DISTRICT **Pumpage ID:** 4367 **Active:** True **PumpageID Replaced by:**

Remarks: **Meter Category:**

Permit #	Duty Bal. (AF)	TCD (AF)	Status	Use	Source	Sup. Group #	Year	Crop	Irr. Method	Acres	Method	Pumpage (AF)
86693	7,094.90	45,760.00	PER	MUN	UG	2698	2022	N/A	N/A		REPORTED	0.00

Site Name: 212 S20 E60 08DAAB1 **Well Log #:** 58157 **Status:** Active **Well Name:** W115 **Max Pumpage Allowed (AF):** 5,002.60

Qtr Qtr Sec Twn Range: NE SE 08 20S 60E **Parcel APN:** 138-08-701-013 **County:** CLARK **Total Pumped for Year 2022 (AF):** 0.00

Customer: LAS VEGAS VALLEY WATER DISTRICT **Pumpage ID:** 1343 **Active:** True **PumpageID Replaced by:**

Remarks: **Meter Category:**

Permit #	Duty Bal. (AF)	TCD (AF)	Status	Use	Source	Sup. Group #	Year	Crop	Irr. Method	Acres	Method	Pumpage (AF)
61493	50.00		CER	MUN	UG		2022	N/A	N/A		REPORTED	0.00

TCD of Supplemental Group 2698 (AF): 45,760.00 **Total Pumpage of all Pumpage IDs in Supplemental Group for Year 2022 (AF):** 45,657.87

Customer: LAS VEGAS VALLEY WATER DISTRICT **Pumpage ID:** 1343 **Active:** True **PumpageID Replaced by:**

Remarks: **Meter Category:**

Permit #	Duty Bal. (AF)	TCD (AF)	Status	Use	Source	Sup. Group #	Year	Crop	Irr. Method	Acres	Method	Pumpage (AF)
86675	5,002.60	45,760.00	PER	MUN	UG	2698	2022	N/A	N/A		REPORTED	0.00

Site Name: 212 S20 E60 08DACD1 **Well Log #:** **Status:** Active **Well Name:** **Max Pumpage Allowed (AF):** 300.00

Qtr Qtr Sec Twn Range: NE SE 08 20S 60E **Parcel APN:** 138-08-701-013 **County:** CLARK **Total Pumped for Year 2022 (AF):** 0.00

Customer: CITY OF LAS VEGAS **Pumpage ID:** 8436 **Active:** True **PumpageID Replaced by:**

Remarks: WNV, 02-15-2023 **Meter Category:**

Permit #	Duty Bal. (AF)	TCD (AF)	Status	Use	Source	Sup. Group #	Year	Crop	Irr. Method	Acres	Method	Pumpage (AF)
89029	0.00		ABR	REC	UG		2022	N/A	N/A		FIELD	0.00

Site Name: 212 S20 E60 08DADD1 **Well Log #:** 72335 **Status:** Active **Well Name:** W120 **Max Pumpage Allowed (AF):** 6,291.30

Qtr Qtr Sec Twn Range: NE SE 08 20S 60E **Parcel APN:** 138-08-701-013 **County:** CLARK **Total Pumped for Year 2022 (AF):** 771.42

Customer: LAS VEGAS VALLEY WATER DISTRICT **Pumpage ID:** 1491 **Active:** True **PumpageID Replaced by:**

Remarks: **Meter Category:**

Permit #	Duty Bal. (AF)	TCD (AF)	Status	Use	Source	Sup. Group #	Year	Crop	Irr. Method	Acres	Method	Pumpage (AF)
64702	10.00		CER	MUN	UG		2022	N/A	N/A		REPORTED	771.42
91066T	99.98		EXP	MUN	UG							

TCD of Supplemental Group 2698 (AF): 45,760.00 **Total Pumpage of all Pumpage IDs in Supplemental Group for Year 2022 (AF):** 45,657.87

Customer: LAS VEGAS VALLEY WATER DISTRICT **Pumpage ID:** 1491 **Active:** True **PumpageID Replaced by:**

Remarks: **Meter Category:**

Permit #	Duty Bal. (AF)	TCD (AF)	Status	Use	Source	Sup. Group #	Year	Crop	Irr. Method	Acres	Method	Pumpage (AF)
86670	6,291.30	45,760.00	PER	MUN	UG	2698	2022	N/A	N/A		REPORTED	771.42

Site Name: 212 S20 E60 08DBAB1 **Well Log #:** 58158 **Status:** Active **Well Name:** W114 **Max Pumpage Allowed (AF):** 6,052.40

Qtr Qtr Sec Twn Range: NW SE 08 20S 60E **Parcel APN:** 138-08-701-013 **County:** CLARK **Total Pumped for Year 2022 (AF):** 0.00

Customer: LAS VEGAS VALLEY WATER DISTRICT **Pumpage ID:** 4370 **Active:** True **PumpageID Replaced by:**

Remarks: **Meter Category:**

Permit #	Duty Bal. (AF)	TCD (AF)	Status	Use	Source	Sup. Group #	Year	Crop	Irr. Method	Acres	Method	Pumpage (AF)
61494	50.00		CER	MUN	UG		2022	N/A	N/A		REPORTED	0.00

TCD of Supplemental Group 1909 (AF): 3,023.76 **Total Pumpage of all Pumpage IDs in Supplemental Group for Year 2022 (AF):** 2,028.73

Customer: LAS VEGAS VALLEY WATER DISTRICT **Pumpage ID:** 4370 **Active:** True **PumpageID Replaced by:**

Remarks: **Meter Category:**

Permit #	Duty Bal. (AF)	TCD (AF)	Status	Use	Source	Sup. Group #	Year	Crop	Irr. Method	Acres	Method	Pumpage (AF)
62537	808.00	3,023.76	CER	MUN	UG	1909	2022	N/A	N/A		REPORTED	0.00

TCD of Supplemental Group 2698 (AF): 45,760.00 **Total Pumpage of all Pumpage IDs in Supplemental Group for Year 2022 (AF):** 45,657.87

Customer: LAS VEGAS VALLEY WATER DISTRICT **Pumpage ID:** 4370 **Active:** True **PumpageID Replaced by:**

Remarks: **Meter Category:**

Permit #	Duty Bal. (AF)	TCD (AF)	Status	Use	Source	Sup. Group #	Year	Crop	Irr. Method	Acres	Method	Pumpage (AF)
86676	6,052.40	45,760.00	PER	MUN	UG	2698	2022	N/A	N/A		REPORTED	0.00

Site Name: 212 S20 E60 08DBDC1 **Well Log #:** 72153 **Status:** Active **Well Name:** W118 **Max Pumpage Allowed (AF):** 5,647.00

Qtr Qtr Sec Twn Range: NW SE 08 20S 60E **Parcel APN:** 138-08-701-008 **County:** CLARK **Total Pumped for Year 2022 (AF):** 1,431.83

Customer: LAS VEGAS VALLEY WATER DISTRICT **Pumpage ID:** 1492 **Active:** True **PumpageID Replaced by:**

Remarks: **Meter Category:**

Permit #	Duty Bal. (AF)	TCD (AF)	Status	Use	Source	Sup. Group #
64703	10.00		CER	MUN	UG	
91089T	25.00		EXP	MUN	UG	
91098T	75.00		EXP	MUN	UG	

Year	Crop	Irr. Method	Acres	Method	Pumpage (AF)
2022	N/A	N/A		REPORTED	1,431.83

TCD of Supplemental Group **2698** **(AF):** 45,760.00 **Total Pumpage of all Pumpage IDs in Supplemental Group for Year 2022 (AF):** 45,657.87

Customer: LAS VEGAS VALLEY WATER DISTRICT **Pumpage ID:** 1492 **Active:** True **PumpageID Replaced by:**

Remarks: **Meter Category:**

Permit #	Duty Bal. (AF)	TCD (AF)	Status	Use	Source	Sup. Group #
86672	5,647.00	45,760.00	PER	MUN	UG	2698

Year	Crop	Irr. Method	Acres	Method	Pumpage (AF)
2022	N/A	N/A		REPORTED	1,431.83

Site Name: 212 S20 E60 08DCDC1 **Well Log #:** 72152 **Status:** Active **Well Name:** W119 **Max Pumpage Allowed (AF):** 6,370.90

Qtr Qtr Sec Twn Range: SW SE 08 20S 60E **Parcel APN:** 138-08-801-019 **County:** CLARK **Total Pumped for Year 2022 (AF):** 879.52

Customer: LAS VEGAS VALLEY WATER DISTRICT **Pumpage ID:** 1490 **Active:** True **PumpageID Replaced by:**

Remarks: **Meter Category:**

Permit #	Duty Bal. (AF)	TCD (AF)	Status	Use	Source	Sup. Group #
64701	10.00		CER	MUN	UG	
91094T	30.69		EXP	MUN	UG	

Year	Crop	Irr. Method	Acres	Method	Pumpage (AF)
2022	N/A	N/A		REPORTED	879.52

TCD of Supplemental Group **2698** **(AF):** 45,760.00 **Total Pumpage of all Pumpage IDs in Supplemental Group for Year 2022 (AF):** 45,657.87

Customer: LAS VEGAS VALLEY WATER DISTRICT **Pumpage ID:** 1490 **Active:** True **PumpageID Replaced by:**

Remarks: **Meter Category:**

Permit #	Duty Bal. (AF)	TCD (AF)	Status	Use	Source	Sup. Group #
86671	6,370.90	45,760.00	PER	MUN	UG	2698

Year	Crop	Irr. Method	Acres	Method	Pumpage (AF)
2022	N/A	N/A		REPORTED	879.52

Site Name: 212 S20 E60 08DDDA1 **Well Log #:** 72334 **Status:** Active **Well Name:** W121 **Max Pumpage Allowed (AF):** 4,799.92

Qtr Qtr Sec Twn Range: SE SE 08 20S 60E **Parcel APN:** 138-08-701-013 **County:** CLARK **Total Pumped for Year 2022 (AF):** 1,035.17

Customer: LAS VEGAS VALLEY WATER DISTRICT **Pumpage ID:** 1493 **Active:** True **PumpageID Replaced by:**

Remarks: **Meter Category:**

Permit #	Duty Bal. (AF)	TCD (AF)	Status	Use	Source	Sup. Group #	Year	Crop	Irr. Method	Acres	Method	Pumpage (AF)
64704	10.00		CER	MUN	UG		2022	N/A	N/A		REPORTED	1,035.17
91095T	20.75		EXP	MUN	UG							

TCD of Supplemental Group 2698 (AF): 45,760.00 **Total Pumpage of all Pumpage IDs in Supplemental Group for Year 2022 (AF):** 45,657.87

Customer: LAS VEGAS VALLEY WATER DISTRICT **Pumpage ID:** 1493 **Active:** True **PumpageID Replaced by:**

Remarks: **Meter Category:**

Permit #	Duty Bal. (AF)	TCD (AF)	Status	Use	Source	Sup. Group #	Year	Crop	Irr. Method	Acres	Method	Pumpage (AF)
86669	4,799.92	45,760.00	PER	MUN	UG	2698	2022	N/A	N/A		REPORTED	1,035.17

Site Name: 212 S20 E60 09DADA1 **Well Log #:** 34515 **Status:** Active **Well Name:** W072 **Max Pumpage Allowed (AF):** 4,386.10

Qtr Qtr Sec Twn Range: NE SE 09 20S 60E **Parcel APN:** 138-09-701-018 **County:** CLARK **Total Pumped for Year 2022 (AF):** 0.00

Customer: LAS VEGAS VALLEY WATER DISTRICT **Pumpage ID:** 4369 **Active:** True **PumpageID Replaced by:**

Remarks: **Meter Category:**

Permit #	Duty Bal. (AF)	TCD (AF)	Status	Use	Source	Sup. Group #	Year	Crop	Irr. Method	Acres	Method	Pumpage (AF)
53816T	29.68		EXP	MUN	UG		2022	N/A	N/A		REPORTED	0.00
53920	583.69		CER	MUN	UG							
55881	0.00		ABR	MUN	UG							
55890	0.00		ABR	MUN	UG							

TCD of Supplemental Group 2698 (AF): 45,760.00 **Total Pumpage of all Pumpage IDs in Supplemental Group for Year 2022 (AF):** 45,657.87

Customer: LAS VEGAS VALLEY WATER DISTRICT **Pumpage ID:** 4369 **Active:** True **PumpageID Replaced by:**

Remarks: **Meter Category:**

Permit #	Duty Bal. (AF)	TCD (AF)	Status	Use	Source	Sup. Group #	Year	Crop	Irr. Method	Acres	Method	Pumpage (AF)
86711	4,386.10	45,760.00	PER	MUN	UG	2698	2022	N/A	N/A		REPORTED	0.00

Site Name: 212 S20 E60 09DBBA1 **Well Log #:** 51019 **Status:** Active **Well Name:** W092 **Max Pumpage Allowed (AF):** 5,849.70

Qtr Qtr Sec Twn Range: NW SE 09 20S 60E **Parcel APN:** 138-09-712-007 **County:** CLARK **Total Pumped for Year 2022 (AF):** 0.52

TCD of Supplemental Group 1909 (AF): 3,023.76 **Total Pumpage of all Pumpage IDs in Supplemental Group for Year 2022 (AF):** 2,028.73

Customer: LAS VEGAS VALLEY WATER DISTRICT **Pumpage ID:** 1281 **Active:** True **PumpageID Replaced by:**

Remarks: **Meter Category:**

Permit #	Duty Bal. (AF)	TCD (AF)	Status	Use	Source	Sup. Group #	Year	Crop	Irr. Method	Acres	Method	Pumpage (AF)
60523	72.39	3,023.76	CER	MUN	UG	1909	2022	N/A	N/A		REPORTED	0.52

TCD of Supplemental Group **2698** **(AF):** 45,760.00 **Total Pumpage of all Pumpage IDs in Supplemental Group for Year 2022 (AF):** 45,657.87

Customer: LAS VEGAS VALLEY WATER DISTRICT **Pumpage ID:** 1281 **Active:** True **PumpageID Replaced by:**

Remarks: **Meter Category:**

Permit #	Duty Bal. (AF)	TCD (AF)	Status	Use	Source	Sup. Group #	Year	Crop	Irr. Method	Acres	Method	Pumpage (AF)
86691	5,849.70	45,760.00	PER	MUN	UG	2698	2022	N/A	N/A		REPORTED	0.52

Site Name: 212 S20 E60 09DDDD1 **Well Log #:** 34516 **Status:** Active **Well Name:** W069 **Max Pumpage Allowed (AF):** 7,304.90

Qtr Qtr Sec Twn Range: SE SE 09 20S 60E **Parcel APN:** 138-09-801-014 **County:** CLARK **Total Pumped for Year 2022 (AF):** 0.00

Customer: LAS VEGAS VALLEY WATER DISTRICT **Pumpage ID:** 4371 **Active:** True **PumpageID Replaced by:**

Remarks: **Meter Category:**

Permit #	Duty Bal. (AF)	TCD (AF)	Status	Use	Source	Sup. Group #	Year	Crop	Irr. Method	Acres	Method	Pumpage (AF)
53730T	111.31		EXP	MUN	UG		2022	N/A	N/A		REPORTED	0.00
53736	1,107.54		CER	MUN	UG							
55887	922.81		CER	MUN	UG							
55889	57.92		CER	MUN	UG							

TCD of Supplemental Group **1909** **(AF):** 3,023.76 **Total Pumpage of all Pumpage IDs in Supplemental Group for Year 2022 (AF):** 2,028.73

Customer: LAS VEGAS VALLEY WATER DISTRICT **Pumpage ID:** 4371 **Active:** True **PumpageID Replaced by:**

Remarks: **Meter Category:**

Permit #	Duty Bal. (AF)	TCD (AF)	Status	Use	Source	Sup. Group #	Year	Crop	Irr. Method	Acres	Method	Pumpage (AF)
55886	72.29	3,023.76	CER	MUN	UG	1909	2022	N/A	N/A		REPORTED	0.00

TCD of Supplemental Group **2698** **(AF):** 45,760.00 **Total Pumpage of all Pumpage IDs in Supplemental Group for Year 2022 (AF):** 45,657.87

Customer: LAS VEGAS VALLEY WATER DISTRICT **Pumpage ID:** 4371 **Active:** True **PumpageID Replaced by:**

Remarks: **Meter Category:**

Permit #	Duty Bal. (AF)	TCD (AF)	Status	Use	Source	Sup. Group #	Year	Crop	Irr. Method	Acres	Method	Pumpage (AF)
86712	7,304.90	45,760.00	PER	MUN	UG	2698	2022	N/A	N/A		REPORTED	0.00

Site Name: 212 S20 E60 10BAAA1 **Well Log #:** 48642 **Status:** Active **Well Name:** W103 **Max Pumpage Allowed (AF):** 6,291.30

Qtr Qtr Sec Twn Range: NE NW 10 20S 60E **Parcel APN:** 138-10-101-017 **County:** CLARK **Total Pumped for Year 2022 (AF):** 0.31

Customer: LAS VEGAS VALLEY WATER DISTRICT **Pumpage ID:** 1278 **Active:** True **PumpageID Replaced by:**

Remarks: **Meter Category:**

Permit #	Duty Bal. (AF)	TCD (AF)	Status	Use	Source	Sup. Group #
60520	72.40		CER	MUN	UG	

Year	Crop	Irr. Method	Acres	Method	Pumpage (AF)
2022	N/A	N/A		REPORTED	0.31

TCD of Supplemental Group 2698 (AF): 45,760.00 **Total Pumpage of all Pumpage IDs in Supplemental Group for Year 2022 (AF):** 45,657.87

Customer: LAS VEGAS VALLEY WATER DISTRICT **Pumpage ID:** 1278 **Active:** True **PumpageID Replaced by:**

Remarks: **Meter Category:**

Permit #	Duty Bal. (AF)	TCD (AF)	Status	Use	Source	Sup. Group #
86682	6,291.30	45,760.00	PER	MUN	UG	2698

Year	Crop	Irr. Method	Acres	Method	Pumpage (AF)
2022	N/A	N/A		REPORTED	0.31

Site Name: 212 S20 E60 10BBBC1 **Well Log #:** 47483 **Status:** Active **Well Name:** W094 **Max Pumpage Allowed (AF):** 6,696.70

Qtr Qtr Sec Twn Range: NW NW 10 20S 60E **Parcel APN:** 138-10-101-020 **County:** CLARK **Total Pumped for Year 2022 (AF):** 0.31

Customer: LAS VEGAS VALLEY WATER DISTRICT **Pumpage ID:** 1257 **Active:** True **PumpageID Replaced by:**

Remarks: **Meter Category:**

Permit #	Duty Bal. (AF)	TCD (AF)	Status	Use	Source	Sup. Group #
59820	144.76		CER	MUN	UG	
59825T	0.72		EXP	MUN	UG	

Year	Crop	Irr. Method	Acres	Method	Pumpage (AF)
2022	N/A	N/A		REPORTED	0.31

TCD of Supplemental Group 2698 (AF): 45,760.00 **Total Pumpage of all Pumpage IDs in Supplemental Group for Year 2022 (AF):** 45,657.87

Customer: LAS VEGAS VALLEY WATER DISTRICT **Pumpage ID:** 1257 **Active:** True **PumpageID Replaced by:**

Remarks: **Meter Category:**

Permit #	Duty Bal. (AF)	TCD (AF)	Status	Use	Source	Sup. Group #
86689	6,696.70	45,760.00	PER	MUN	UG	2698

Year	Crop	Irr. Method	Acres	Method	Pumpage (AF)
2022	N/A	N/A		REPORTED	0.31

Site Name: 212 S20 E60 10BBDA1 **Well Log #:** 53546 **Status:** **Well Name:** **Max Pumpage Allowed (AF):** 4.48

Qtr Qtr Sec Twn Range: NW NW 10 20S 60E **Parcel APN:** 138-10-101-013 **County:** CLARK **Total Pumped for Year 2022 (AF):** 3.54

Customer: SALHANICK & JONES & PRIEDEL & ROMERO **Pumpage ID:** 1853 **Active:** True **PumpageID Replaced by:**

Permit #	Duty Bal. (AF)	TCD (AF)	Status	Use	Source	Sup. Group #	Year	Crop	Irr. Method	Acres	Method	Pumpage (AF)
47481	4.48		CAN	QM	UG		2022				METER	3.54
73687	4.48		RVP	QM	UG							

Site Name: 212 S20 E60 10CABB1 **Well Log #:** 50061 **Status:** Active **Well Name:** W101 **Max Pumpage Allowed (AF):** 6,052.40

Qtr Qtr Sec Twn Range: NE SW 10 20S 60E **Parcel APN:** 138-10-302-007 **County:** CLARK **Total Pumped for Year 2022 (AF):** 3.50

TCD of Supplemental Group 1909 (AF): 3,023.76 **Total Pumpage of all Pumpage IDs in Supplemental Group for Year 2022 (AF):** 2,028.73

Customer: LAS VEGAS VALLEY WATER DISTRICT **Pumpage ID:** 1276 **Active:** True **PumpageID Replaced by:**

Remarks: **Meter Category:**

Permit #	Duty Bal. (AF)	TCD (AF)	Status	Use	Source	Sup. Group #	Year	Crop	Irr. Method	Acres	Method	Pumpage (AF)
60518	86.87	3,023.76	CER	MUN	UG	1909	2022	N/A	N/A		REPORTED	3.50

TCD of Supplemental Group 2698 (AF): 45,760.00 **Total Pumpage of all Pumpage IDs in Supplemental Group for Year 2022 (AF):** 45,657.87

Customer: LAS VEGAS VALLEY WATER DISTRICT **Pumpage ID:** 1276 **Active:** True **PumpageID Replaced by:**

Remarks: **Meter Category:**

Permit #	Duty Bal. (AF)	TCD (AF)	Status	Use	Source	Sup. Group #	Year	Crop	Irr. Method	Acres	Method	Pumpage (AF)
86684	6,052.40	45,760.00	PER	MUN	UG	2698	2022	N/A	N/A		REPORTED	3.50

Site Name: 212 S20 E60 11CAAA1 **Well Log #:** 8033 **Status:** Active **Well Name:** W028 **Max Pumpage Allowed (AF):** 5,647.00

Qtr Qtr Sec Twn Range: NE SW 11 20S 60E **Parcel APN:** 138-11-301-001 **County:** CLARK **Total Pumped for Year 2022 (AF):** 1,586.86

Customer: LAS VEGAS VALLEY WATER DISTRICT **Pumpage ID:** 163 **Active:** True **PumpageID Replaced by:**

Remarks: **Meter Category:**

Permit #	Duty Bal. (AF)	TCD (AF)	Status	Use	Source	Sup. Group #	Year	Crop	Irr. Method	Acres	Method	Pumpage (AF)
21512	0.00		RVK	MUN	UG		2022	N/A	N/A		REPORTED	1,586.86
25426	141.23		CER	MUN	UG							
27845	723.80		CER	QM	UG							
46994	1,085.68		CER	MUN	UG							
91068T	177.75		EXP	MUN	UG							
91071T	61.07		EXP	MUN	UG							
91092T	179.17		EXP	MUN	UG							

TCD of Supplemental Group 2698 (AF): 45,760.00 **Total Pumpage of all Pumpage IDs in Supplemental Group for Year 2022 (AF):** 45,657.87

Customer: LAS VEGAS VALLEY WATER DISTRICT **Pumpage ID:** 163 **Active:** True **PumpageID Replaced by:**

Remarks: **Meter Category:**

Permit #	Duty Bal. (AF)	TCD (AF)	Status	Use	Source	Sup. Group #
86720	5,647.00	45,760.00	PER	MUN	UG	2698

Year	Crop	Irr. Method	Acres	Method	Pumpage (AF)
2022	N/A	N/A		REPORTED	1,586.86

Site Name: 212 S20 E60 11CBBB1 **Well Log #:** 43703 **Status:** Active **Well Name:** W033 **Max Pumpage Allowed (AF):** 5,647.00

Qtr Qtr Sec Twn Range: NW SW 11 20S 60E **Parcel APN:** 138-11-301-001 **County:** CLARK **Total Pumped for Year 2022 (AF):** 1,317.85

Customer: LAS VEGAS VALLEY WATER DISTRICT **Pumpage ID:** 211 **Active:** True **PumpageID Replaced by:**

Remarks: **Meter Category:**

Permit #	Duty Bal. (AF)	TCD (AF)	Status	Use	Source	Sup. Group #
23326	0.00		RVK	QM	UG	
27861	0.00		ABR	QM	UG	
27862	0.00		ABR	QM	UG	
27863	144.76		CER	QM	UG	
27864	14.30		CER	QM	UG	
27865	0.86		CER	QM	UG	
40266	1,447.91		CER	QM	UG	
47773	0.00		ABR	MUN	UG	
91073T	23.02		EXP	MUN	UG	
91075T	20.01		EXP	MUN	UG	
91084T	101.35		EXP	MUN	UG	
91102T	92.47		EXP	MUN	UG	

Year	Crop	Irr. Method	Acres	Method	Pumpage (AF)
2022	N/A	N/A		REPORTED	1,317.85

TCD of Supplemental Group 2698 (AF): 45,760.00 **Total Pumpage of all Pumpage IDs in Supplemental Group for Year 2022 (AF):** 45,657.87

Customer: LAS VEGAS VALLEY WATER DISTRICT **Pumpage ID:** 211 **Active:** True **PumpageID Replaced by:**

Remarks: **Meter Category:**

Permit #	Duty Bal. (AF)	TCD (AF)	Status	Use	Source	Sup. Group #
86718	5,647.00	45,760.00	PER	MUN	UG	2698

Year	Crop	Irr. Method	Acres	Method	Pumpage (AF)
2022	N/A	N/A		REPORTED	1,317.85

Site Name: 212 S20 E60 11CBDA1 **Well Log #:** 8593 **Status:** Active **Well Name:** W029 **Max Pumpage Allowed (AF):** 6,052.40

Qtr Qtr Sec Twn Range: NW SW 11 20S 60E **Parcel APN:** 138-11-301-001 **County:** CLARK **Total Pumped for Year 2022 (AF):** 2,010.23

Customer: LAS VEGAS VALLEY WATER DISTRICT **Pumpage ID:** 239 **Active:** True **PumpageID Replaced by:**

Remarks: **Meter Category:**

Permit #	Duty Bal. (AF)	TCD (AF)	Status	Use	Source	Sup. Group #
22019	0.00		RVK	MUN	UG	
27882	0.00		ABR	QM	UG	
30407	434.37		CER	QM	UG	
47765	455.89		CER	MUN	UG	
47771	0.00		ABR	MUN	UG	
91087T	4.60		EXP	MUN	UG	

Year	Crop	Irr. Method	Acres	Method	Pumpage (AF)
2022	N/A	N/A		REPORTED	2,010.23

TCD of Supplemental Group 2698 (AF): 45,760.00 **Total Pumpage of all Pumpage IDs in Supplemental Group for Year 2022 (AF):** 45,657.87

Customer: LAS VEGAS VALLEY WATER DISTRICT **Pumpage ID:** 239 **Active:** True **PumpageID Replaced by:**

Remarks: **Meter Category:**

Permit #	Duty Bal. (AF)	TCD (AF)	Status	Use	Source	Sup. Group #
86719	6,052.40	45,760.00	PER	MUN	UG	2698

Year	Crop	Irr. Method	Acres	Method	Pumpage (AF)
2022	N/A	N/A		REPORTED	2,010.23

Site Name: 212 S20 E60 11DBDB1 **Well Log #:** 53617 **Status:** Active **Well Name:** **Max Pumpage Allowed (AF):** 13.00

Qtr Qtr Sec Twn Range: NW SE 11 20S 60E **Parcel APN:** 138-11-702-007 **County:** CLARK **Total Pumped for Year 2022 (AF):** 1.00

Customer: MOSA, RALPH **Pumpage ID:** 193 **Active:** True **PumpageID Replaced by:**

Remarks: 1 AH 02-15-2023 **Meter Category:**

Permit #	Duty Bal. (AF)	TCD (AF)	Status	Use	Source	Sup. Group #
26817	13.00		CER	IRR	UG	

Year	Crop	Irr. Method	Acres	Method	Pumpage (AF)
2022	N/A	N/A		FIELD	1.00

Site Name: 212 S20 E60 12DBBB1 **Well Log #:** 47114 **Status:** Active **Well Name:** ELSTNER ESTATES **Max Pumpage Allowed (AF):** 723.98

Qtr Qtr Sec Twn Range: NW SE 12 20S 60E **Parcel APN:** 138-12-710-002 **County:** CLARK **Total Pumped for Year 2022 (AF):** 0.00

Customer: CITY OF NORTH LAS VEGAS **Pumpage ID:** 1311 **Active:** True **PumpageID Replaced by:**

Remarks: **Meter Category:**

Permit #	Duty Bal. (AF)	TCD (AF)	Status	Use	Source	Sup. Group #
26668	0.00		ABR	MUN	UG	
28886	0.00		ABR	MUN	UG	
60950	98.20		CER	MUN	UG	
60951	213.56		CER	MUN	UG	
60952	213.56		CER	MUN	UG	
60953	76.72		CER	MUN	UG	
60954	723.98		CER	MUN	UG	
68763	25.00		CER	MUN	UG	
68764	0.00		ABR	MUN	UG	
68765	67.52		CER	MUN	UG	
80046	66.17		CER	MUN	UG	
80047	179.17		CER	MUN	UG	
80048	150.00		CER	MUN	UG	
80049	30.69		CER	MUN	UG	
80050	0.00		ABR	MUN	UG	
80726	20.75		CER	MUN	UG	
80727	84.25		CER	MUN	UG	
80728	84.25		CER	MUN	UG	
80729	75.00		CER	MUN	UG	
88821	153.44		PER	MUN	UG	

Year	Crop	Irr. Method	Acres	Method	Pumpage (AF)
2022	N/A	N/A		REPORTED	0.00

Site Name: 212 S20 E60 13CADB1 **Well Log #:** 59976 **Status:** **Well Name:** **Max Pumpage Allowed (AF):** 35.23

Qtr Qtr Sec Twn Range: NE SW 13 20S 60E **Parcel APN:** 138-13-313-004 **County:** CLARK **Total Pumped for Year 2022 (AF):** 97.99

Customer: HILLCREST MANOR WATER USERS ASSOCIATION **Pumpage ID:** 2799 **Active:** True **PumpageID Replaced by:**

Permit #	Duty Bal. (AF)	TCD (AF)	Status	Use	Source	Sup. Group #
16355	35.23		CER	QM	UG	

Year	Crop	Irr. Method	Acres	Method	Pumpage (AF)
2022				METER	97.99

Site Name: 212 S20 E60 13CBAC1 **Well Log #:** 18198 **Status:** **Well Name:** **Max Pumpage Allowed (AF):** 35.23

Qtr Qtr Sec Twn Range: NW SW 13 20S 60E **Parcel APN:** 138-13-310-038 **County:** CLARK **Total Pumped for Year 2022 (AF):** 99.40

Customer: HILLCREST MANOR WATER USERS ASSOCIATION **Pumpage ID:** 6588 **Active:** True **PumpageID Replaced by:**

Permit #	Duty Bal. (AF)	TCD (AF)	Status	Use	Source	Sup. Group #
16356	35.23		CER	QM	UG	

Year	Crop	Irr. Method	Acres	Method	Pumpage (AF)
2022				METER	99.40

Site Name: 212 S20 E60 15ADCD1 **Well Log #:** 52529 **Status:** Active **Well Name:** W116 **Max Pumpage Allowed (AF):** 6,906.70

Qtr Qtr Sec Twn Range: NE SE 15 20S 60E **Parcel APN:** 138-15-601-003 **County:** CLARK **Total Pumped for Year 2022 (AF):** 1.14

Customer: LAS VEGAS VALLEY WATER DISTRICT **Pumpage ID:** 1335 **Active:** True **PumpageID Replaced by:**

Remarks: **Meter Category:**

Permit #	Duty Bal. (AF)	TCD (AF)	Status	Use	Source	Sup. Group #	Year	Crop	Irr. Method	Acres	Method	Pumpage (AF)
61432	100.00		CER	MUN	UG		2022	N/A	N/A		REPORTED	1.14
80245	361.99		CER	MUN	UG							
80248	130.32		CER	MUN	UG							
80250	318.55		CER	MUN	UG							

TCD of Supplemental Group 2698 (AF): 45,760.00 **Total Pumpage of all Pumpage IDs in Supplemental Group for Year 2022 (AF):** 45,657.87

Customer: LAS VEGAS VALLEY WATER DISTRICT **Pumpage ID:** 1335 **Active:** True **PumpageID Replaced by:**

Remarks: **Meter Category:**

Permit #	Duty Bal. (AF)	TCD (AF)	Status	Use	Source	Sup. Group #	Year	Crop	Irr. Method	Acres	Method	Pumpage (AF)
86674	6,906.70	45,760.00	PER	MUN	UG	2698	2022	N/A	N/A		REPORTED	1.14

Site Name: 212 S20 E60 15BBAB1 **Well Log #:** 52531 **Status:** Active **Well Name:** W117 **Max Pumpage Allowed (AF):** 7,905.80

Qtr Qtr Sec Twn Range: NW NW 15 20S 60E **Parcel APN:** 138-15-201-002 **County:** CLARK **Total Pumped for Year 2022 (AF):** 0.00

Customer: LAS VEGAS VALLEY WATER DISTRICT **Pumpage ID:** 1342 **Active:** True **PumpageID Replaced by:**

Remarks: **Meter Category:**

Permit #	Duty Bal. (AF)	TCD (AF)	Status	Use	Source	Sup. Group #	Year	Crop	Irr. Method	Acres	Method	Pumpage (AF)
61492	50.00		CER	MUN	UG		2022	N/A	N/A		REPORTED	0.00
63561	200.96		CER	MUN	UG							

TCD of Supplemental Group 2698 (AF): 45,760.00 **Total Pumpage of all Pumpage IDs in Supplemental Group for Year 2022 (AF):** 45,657.87

Customer: LAS VEGAS VALLEY WATER DISTRICT **Pumpage ID:** 1342 **Active:** True **PumpageID Replaced by:**

Remarks: **Meter Category:**

Permit #	Duty Bal. (AF)	TCD (AF)	Status	Use	Source	Sup. Group #	Year	Crop	Irr. Method	Acres	Method	Pumpage (AF)
86673	7,905.80	45,760.00	PER	MUN	UG	2698	2022	N/A	N/A		REPORTED	0.00

Site Name: 212 S20 E60 15CABC1 **Well Log #:** 42281 **Status:** Active **Well Name:** W088 **Max Pumpage Allowed (AF):** 6,342.00

Qtr Qtr Sec Twn Range: NE SW 15 20S 60E **Parcel APN:** 138-15-310-012 **County:** CLARK **Total Pumped for Year 2022 (AF):** 0.00

Customer: LAS VEGAS VALLEY WATER DISTRICT **Pumpage ID:** 1218 **Active:** True **PumpageID Replaced by:**

Remarks: **Meter Category:**

Permit #	Duty Bal. (AF)	TCD (AF)	Status	Use	Source	Sup. Group #
58535	723.92		CER	MUN	UG	
58536T	0.72		EXP	MUN	UG	
65405	10.00		CER	MUN	UG	

Year	Crop	Irr. Method	Acres	Method	Pumpage (AF)
2022	N/A	N/A		REPORTED	0.00

TCD of Supplemental Group **2698** **(AF):** 45,760.00 **Total Pumpage of all Pumpage IDs in Supplemental Group for Year 2022 (AF):** 45,657.87

Customer: LAS VEGAS VALLEY WATER DISTRICT **Pumpage ID:** 1218 **Active:** True **PumpageID Replaced by:**

Remarks: **Meter Category:**

Permit #	Duty Bal. (AF)	TCD (AF)	Status	Use	Source	Sup. Group #
86695	6,342.00	45,760.00	PER	MUN	UG	2698

Year	Crop	Irr. Method	Acres	Method	Pumpage (AF)
2022	N/A	N/A		REPORTED	0.00

Site Name: 212 S20 E60 21AAAB1 **Well Log #:** 27111 **Status:** Active **Well Name:** W023A **Max Pumpage Allowed (AF):** 6,450.60

Qtr Qtr Sec Twn Range: NE NE 21 20S 60E **Parcel APN:** 138-21-501-001 **County:** CLARK **Total Pumped for Year 2022 (AF):** 2,540.00

Customer: LAS VEGAS VALLEY WATER DISTRICT **Pumpage ID:** 225 **Active:** True **PumpageID Replaced by:**

Remarks: **Meter Category:**

Permit #	Duty Bal. (AF)	TCD (AF)	Status	Use	Source	Sup. Group #
28987	33.48		CER	MUN	UG	
28988	723.97		CER	MUN	UG	
28989	192.91		CER	MUN	UG	
46993	289.58		CER	MUN	UG	
51103	12.28		CER	MUN	UG	
52788	66.60		CER	MUN	UG	
52791	36.21		CER	MUN	UG	
52792	430.04		CER	MUN	UG	
52793	75.00		CER	MUN	UG	
52794	304.04		CER	MUN	UG	
91067T	2.02		EXP	MUN	UG	
91086T	30.69		EXP	MUN	UG	
91088T	230.98		EXP	MUN	UG	
91156T	119.00		EXP	MUN	UG	

Year	Crop	Irr. Method	Acres	Method	Pumpage (AF)
2022	N/A	N/A		REPORTED	2,540.00

TCD of Supplemental Group **2698** **(AF):** 45,760.00 **Total Pumpage of all Pumpage IDs in Supplemental Group for Year 2022 (AF):** 45,657.87

Customer: LAS VEGAS VALLEY WATER DISTRICT **Pumpage ID:** 225 **Active:** True **PumpageID Replaced by:**

Remarks: **Meter Category:**

Permit #	Duty Bal. (AF)	TCD (AF)	Status	Use	Source	Sup. Group #
86724	6,450.60	45,760.00	PER	MUN	UG	2698

Year	Crop	Irr. Method	Acres	Method	Pumpage (AF)
2022	N/A	N/A		REPORTED	2,540.00

Site Name: 212 S20 E60 21AADA1 **Well Log #:** 27112 **Status:** Active **Well Name:** W022A **Max Pumpage Allowed (AF):** 6,450.60

Qtr Qtr Sec Twn Range: NE NE 21 20S 60E **Parcel APN:** 138-21-501-001 **County:** CLARK **Total Pumped for Year 2022 (AF):** 2,290.42

Customer: LAS VEGAS VALLEY WATER DISTRICT **Pumpage ID:** 228 **Active:** True **PumpageID Replaced by:**

Remarks: **Meter Category:**

Permit #	Duty Bal. (AF)	TCD (AF)	Status	Use	Source	Sup. Group #
28990	289.58		CER	MUN	UG	
28991	723.97		CER	MUN	UG	
46992	361.95		CER	MUN	UG	
52789	57.20		CER	MUN	UG	
52790	731.29		CER	MUN	UG	
91064T	110.65		EXP	MUN	UG	
91069T	144.78		EXP	MUN	UG	

Year	Crop	Irr. Method	Acres	Method	Pumpage (AF)
2022	N/A	N/A		REPORTED	2,290.42

TCD of Supplemental Group 2698 (AF): 45,760.00 **Total Pumpage of all Pumpage IDs in Supplemental Group for Year 2022 (AF):** 45,657.87

Customer: LAS VEGAS VALLEY WATER DISTRICT **Pumpage ID:** 228 **Active:** True **PumpageID Replaced by:**

Remarks: **Meter Category:**

Permit #	Duty Bal. (AF)	TCD (AF)	Status	Use	Source	Sup. Group #
86725	6,450.60	45,760.00	PER	MUN	UG	2698

Year	Crop	Irr. Method	Acres	Method	Pumpage (AF)
2022	N/A	N/A		REPORTED	2,290.42

Site Name: 212 S20 E60 21DCDD1 **Well Log #:** 41186 **Status:** Active **Well Name:** W087 **Max Pumpage Allowed (AF):** 7,420.70

Qtr Qtr Sec Twn Range: SW SE 21 20S 60E **Parcel APN:** 138-21-810-006 **County:** CLARK **Total Pumped for Year 2022 (AF):** 0.46

Customer: LAS VEGAS VALLEY WATER DISTRICT **Pumpage ID:** 1206 **Active:** True **PumpageID Replaced by:**

Remarks: **Meter Category:**

Permit #	Duty Bal. (AF)	TCD (AF)	Status	Use	Source	Sup. Group #
58260	724.17		CER	MUN	UG	
58320T	0.72		EXP	MUN	UG	

Year	Crop	Irr. Method	Acres	Method	Pumpage (AF)
2022	N/A	N/A		REPORTED	0.46

TCD of Supplemental Group 2698 (AF): 45,760.00 **Total Pumpage of all Pumpage IDs in Supplemental Group for Year 2022 (AF):** 45,657.87

Customer: LAS VEGAS VALLEY WATER DISTRICT **Pumpage ID:** 1206 **Active:** True **PumpageID Replaced by:**

Remarks: **Meter Category:**

Permit #	Duty Bal. (AF)	TCD (AF)	Status	Use	Source	Sup. Group #	Year	Crop	Irr. Method	Acres	Method	Pumpage (AF)
86696	7,420.70	45,760.00	PER	MUN	UG	2698	2022	N/A	N/A		REPORTED	0.46

Site Name: 212 S20 E60 22BCAD1 **Well Log #:** 49118 **Status:** Active **Well Name:** W102 **Max Pumpage Allowed (AF):** 3,228.90

Qtr Qtr Sec Twn Range: SW NW 22 20S 60E **Parcel APN:** 138-22-201-005 **County:** CLARK **Total Pumped for Year 2022 (AF):** 0.00

Customer: LAS VEGAS VALLEY WATER DISTRICT **Pumpage ID:** 1277 **Active:** True **PumpageID Replaced by:**

Remarks: **Meter Category:**

Permit #	Duty Bal. (AF)	TCD (AF)	Status	Use	Source	Sup. Group #	Year	Crop	Irr. Method	Acres	Method	Pumpage (AF)
60519	72.40		CER	MUN	UG		2022	N/A	N/A		REPORTED	0.00

TCD of Supplemental Group 2698 (AF): 45,760.00 **Total Pumpage of all Pumpage IDs in Supplemental Group for Year 2022 (AF):** 45,657.87

Customer: LAS VEGAS VALLEY WATER DISTRICT **Pumpage ID:** 1277 **Active:** True **PumpageID Replaced by:**

Remarks: **Meter Category:**

Permit #	Duty Bal. (AF)	TCD (AF)	Status	Use	Source	Sup. Group #	Year	Crop	Irr. Method	Acres	Method	Pumpage (AF)
86683	3,228.90	45,760.00	PER	MUN	UG	2698	2022	N/A	N/A		REPORTED	0.00

Site Name: 212 S20 E60 23AAAB1 **Well Log #:** 8110 **Status:** Active **Well Name:** W051 **Max Pumpage Allowed (AF):** 5,806.20

Qtr Qtr Sec Twn Range: NE NE 23 20S 60E **Parcel APN:** 138-23-502-001 **County:** CLARK **Total Pumped for Year 2022 (AF):** 0.00

Customer: LAS VEGAS VALLEY WATER DISTRICT **Pumpage ID:** 480 **Active:** True **PumpageID Replaced by:**

Remarks: **Meter Category:**

Permit #	Duty Bal. (AF)	TCD (AF)	Status	Use	Source	Sup. Group #	Year	Crop	Irr. Method	Acres	Method	Pumpage (AF)
21376	0.00		RVK	QM	UG		2022	N/A	N/A		REPORTED	0.00
27828	0.00		ABR	QM	UG							
47768	722.94		CER	MUN	UG							

TCD of Supplemental Group 2698 (AF): 45,760.00 **Total Pumpage of all Pumpage IDs in Supplemental Group for Year 2022 (AF):** 45,657.87

Customer: LAS VEGAS VALLEY WATER DISTRICT **Pumpage ID:** 480 **Active:** True **PumpageID Replaced by:**

Remarks: **Meter Category:**

Permit #	Duty Bal. (AF)	TCD (AF)	Status	Use	Source	Sup. Group #	Year	Crop	Irr. Method	Acres	Method	Pumpage (AF)
86715	5,806.20	45,760.00	PER	MUN	UG	2698	2022	N/A	N/A		REPORTED	0.00

Site Name: 212 S20 E60 23BBAB1 **Well Log #:** 34517 **Status:** Active **Well Name:** W073 **Max Pumpage Allowed (AF):** 6,530.20

Qtr Qtr Sec Twn Range: NW NW 23 20S 60E **Parcel APN:** 138-23-110-016 **County:** CLARK **Total Pumped for Year 2022 (AF):** 0.00

Customer: LAS VEGAS VALLEY WATER DISTRICT **Pumpage ID:** 4372 **Active:** True **PumpageID Replaced by:**

Remarks: **Meter Category:**

Permit #	Duty Bal. (AF)	TCD (AF)	Status	Use	Source	Sup. Group #
53817T	29.68		EXP	MUN	UG	

Year	Crop	Irr. Method	Acres	Method	Pumpage (AF)
2022	N/A	N/A		REPORTED	0.00

TCD of Supplemental Group **74** **(AF):** 1,153.12 **Total Pumpage of all Pumpage IDs in Supplemental Group for Year 2022 (AF):** 0.00

Customer: LAS VEGAS VALLEY WATER DISTRICT **Pumpage ID:** 4372 **Active:** True **PumpageID Replaced by:**

Remarks: **Meter Category:**

Permit #	Duty Bal. (AF)	TCD (AF)	Status	Use	Source	Sup. Group #
53919	289.67	1,153.12	CER	MUN	UG	74
55883	631.78	1,153.12	CER	MUN	UG	74
55888	231.67	1,153.12	CER	MUN	UG	74

Year	Crop	Irr. Method	Acres	Method	Pumpage (AF)
2022	N/A	N/A		REPORTED	0.00

TCD of Supplemental Group **2698** **(AF):** 45,760.00 **Total Pumpage of all Pumpage IDs in Supplemental Group for Year 2022 (AF):** 45,657.87

Customer: LAS VEGAS VALLEY WATER DISTRICT **Pumpage ID:** 4372 **Active:** True **PumpageID Replaced by:**

Remarks: **Meter Category:**

Permit #	Duty Bal. (AF)	TCD (AF)	Status	Use	Source	Sup. Group #
86710	6,530.20	45,760.00	PER	MUN	UG	2698

Year	Crop	Irr. Method	Acres	Method	Pumpage (AF)
2022	N/A	N/A		REPORTED	0.00

Site Name: 212 S20 E60 23CAAB1 **Well Log #:** 34010 **Status:** Active **Well Name:** W077 **Max Pumpage Allowed (AF):** 6,711.20

Qtr Qtr Sec Twn Range: NE SW 23 20S 60E **Parcel APN:** 138-23-303-001 **County:** CLARK **Total Pumped for Year 2022 (AF):** 1,029.19

Customer: LAS VEGAS VALLEY WATER DISTRICT **Pumpage ID:** 953 **Active:** True **PumpageID Replaced by:**

Remarks: **Meter Category:**

Permit #	Duty Bal. (AF)	TCD (AF)	Status	Use	Source	Sup. Group #
54301T	4.97		EXP	MUN	UG	
55302	651.57		CER	MUN	UG	
91063T	238.88		WDR	MUN	UG	
91103T	133.77		WDR	MUN	UG	

Year	Crop	Irr. Method	Acres	Method	Pumpage (AF)
2022	N/A	N/A		REPORTED	1,029.19

TCD of Supplemental Group **2698** **(AF):** 45,760.00 **Total Pumpage of all Pumpage IDs in Supplemental Group for Year 2022 (AF):** 45,657.87

Customer: LAS VEGAS VALLEY WATER DISTRICT **Pumpage ID:** 953 **Active:** True **PumpageID Replaced by:**

Remarks: **Meter Category:**

Permit #	Duty Bal. (AF)	TCD (AF)	Status	Use	Source	Sup. Group #	Year	Crop	Irr. Method	Acres	Method	Pumpage (AF)
86706	6,711.20	45,760.00	PER	MUN	UG	2698	2022	N/A	N/A		REPORTED	1,029.19

Site Name: 212 S20 E60 23CADD1 **Well Log #:** 36159 **Status:** Active **Well Name:** W085 **Max Pumpage Allowed (AF):** 6,001.70

Qtr Qtr Sec Twn Range: NE SW 23 20S 61E **Parcel APN:** 138-23-303-001 **County:** CLARK **Total Pumped for Year 2022 (AF):** 3,011.23

Customer: LAS VEGAS VALLEY WATER DISTRICT **Pumpage ID:** 4368 **Active:** True **PumpageID Replaced by:**

Remarks: **Meter Category:**

Permit #	Duty Bal. (AF)	TCD (AF)	Status	Use	Source	Sup. Group #	Year	Crop	Irr. Method	Acres	Method	Pumpage (AF)
56350T	0.71		EXP	MUN	UG		2022	N/A	N/A		REPORTED	3,011.23
56352	199.09		CER	MUN	UG							
56354	144.79		CER	MUN	UG							
56355	7.92		CER	MUN	UG							
56356	723.79		CER	MUN	UG							
56357	86.86		CER	MUN	UG							
91081T	337.58		EXP	MUN	UG							
91157T	238.91		EXP	MUN	UG							

TCD of Supplemental Group 2698 (AF): 45,760.00 **Total Pumpage of all Pumpage IDs in Supplemental Group for Year 2022 (AF):** 45,657.87

Customer: LAS VEGAS VALLEY WATER DISTRICT **Pumpage ID:** 4368 **Active:** True **PumpageID Replaced by:**

Remarks: **Meter Category:**

Permit #	Duty Bal. (AF)	TCD (AF)	Status	Use	Source	Sup. Group #	Year	Crop	Irr. Method	Acres	Method	Pumpage (AF)
86698	6,001.70	45,760.00	PER	MUN	UG	2698	2022	N/A	N/A		REPORTED	3,011.23

Site Name: 212 S20 E60 23CCCD1 **Well Log #:** 14861 **Status:** Active **Well Name:** W005A **Max Pumpage Allowed (AF):** 6,551.90

Qtr Qtr Sec Twn Range: SW SW 23 20S 60E **Parcel APN:** 138-23-401-002 **County:** CLARK **Total Pumped for Year 2022 (AF):** 0.00

Customer: LAS VEGAS VALLEY WATER DISTRICT **Pumpage ID:** 220 **Active:** True **PumpageID Replaced by:**

Remarks: **Meter Category:**

Permit #	Duty Bal. (AF)	TCD (AF)	Status	Use	Source	Sup. Group #	Year	Crop	Irr. Method	Acres	Method	Pumpage (AF)
28404	723.00		CER	MUN	UG		2022	N/A	N/A		REPORTED	0.00
45952	636.95		CER	QM	UG							

TCD of Supplemental Group 2698 (AF): 45,760.00 **Total Pumpage of all Pumpage IDs in Supplemental Group for Year 2022 (AF):** 45,657.87

Customer: LAS VEGAS VALLEY WATER DISTRICT **Pumpage ID:** 220 **Active:** True **PumpageID Replaced by:**

Remarks: **Meter Category:**

Permit #	Duty Bal. (AF)	TCD (AF)	Status	Use	Source	Sup. Group #	Year	Crop	Irr. Method	Acres	Method	Pumpage (AF)
86733	6,551.90	45,760.00	PER	MUN	UG	2698	2022	N/A	N/A		REPORTED	0.00

Site Name: 212 S20 E60 23CDCD1 **Well Log #:** 27113 **Status:** Active **Well Name:** W002A **Max Pumpage Allowed (AF):** 5,082.30

Qtr Qtr Sec Twn Range: SE SW 23 20S 60E **Parcel APN:** 138-23-402-002 **County:** CLARK **Total Pumped for Year 2022 (AF):** 0.61

Customer: LAS VEGAS VALLEY WATER DISTRICT **Pumpage ID:** 327 **Active:** True **PumpageID Replaced by:**

Remarks: **Meter Category:**

Permit #	Duty Bal. (AF)	TCD (AF)	Status	Use	Source	Sup. Group #	Year	Crop	Irr. Method	Acres	Method	Pumpage (AF)
28405	0.00		ABR	MUN	UG		2022	N/A	N/A		REPORTED	0.61
28406	0.00		ABR	MUN	UG							
40264	333.01		CER	QM	UG							
40265	722.97		CER	QM	UG							
45983	0.00		ABR	QM	UG							

TCD of Supplemental Group 2698 (AF): 45,760.00 **Total Pumpage of all Pumpage IDs in Supplemental Group for Year 2022 (AF):** 45,657.87

Customer: LAS VEGAS VALLEY WATER DISTRICT **Pumpage ID:** 327 **Active:** True **PumpageID Replaced by:**

Remarks: **Meter Category:**

Permit #	Duty Bal. (AF)	TCD (AF)	Status	Use	Source	Sup. Group #	Year	Crop	Irr. Method	Acres	Method	Pumpage (AF)
86734	5,082.30	45,760.00	PER	MUN	UG	2698	2022	N/A	N/A		REPORTED	0.61

Site Name: 212 S20 E60 24BBBB1 **Well Log #:** 7356 **Status:** Active **Well Name:** W052 **Max Pumpage Allowed (AF):** 0.00

Qtr Qtr Sec Twn Range: NW NW 24 20S 60E **Parcel APN:** 138-24-101-002 **County:** CLARK **Total Pumped for Year 2022 (AF):** 0.00

Customer: LAS VEGAS VALLEY WATER DISTRICT **Pumpage ID:** 4373 **Active:** True **PumpageID Replaced by:**

Remarks: PLUGGED LOG 135588 **Meter Category:**

Permit #	Duty Bal. (AF)	TCD (AF)	Status	Use	Source	Sup. Group #	Year	Crop	Irr. Method	Acres	Method	Pumpage (AF)
21017	0.00		ABR	QM	UG		2022	N/A	N/A		REPORTED	0.00
23666	0.00		RVK	QM	UG							
27849	0.00		ABR	MUN	UG							
27850	0.00		ABR	MUN	UG							
47772	0.00		ABR	MUN	UG							
47774	0.00		ABR	MUN	UG							
86714	0.00		ABR	MUN	UG							

Site Name: 212 S20 E60 25DDDA1 **Well Log #:** **Status:** Remediation **Well Name:** **Max Pumpage Allowed (AF):** 48.51

Qtr Qtr Sec Twn Range: SE SE 25 20S 60E **Parcel APN:** 138-25-812-204 **County:** CLARK **Total Pumped for Year 2022 (AF):** 0.00

Customer: UNION OIL COMPANY OF CALIFORNIA **Pumpage ID:** 1250 **Active:** True **PumpageID Replaced by:**

Remarks: CLOSED 2010 04-10-2023 **Meter Category:**

Permit #	Duty Bal. (AF)	TCD (AF)	Status	Use	Source	Sup. Group #
59745E	48.51		PER	ENV	UG	

Year	Crop	Irr. Method	Acres	Method	Pumpage (AF)
2022				FIELD	0.00

Site Name: 212 S20 E60 26DCCC1 **Well Log #:** 9732 **Status:** Active **Well Name:** W024 **Max Pumpage Allowed (AF):** 5,820.70

Qtr Qtr Sec Twn Range: SW SE 26 20S 60E **Parcel APN:** 138-26-801-002 **County:** CLARK **Total Pumped for Year 2022 (AF):** 0.00

Customer: LAS VEGAS VALLEY WATER DISTRICT **Pumpage ID:** 207 **Active:** True **PumpageID Replaced by:**

Remarks: **Meter Category:**

Permit #	Duty Bal. (AF)	TCD (AF)	Status	Use	Source	Sup. Group #
20116	0.00		RVK	QM	UG	
27841	723.80		CER	QM	UG	
47770	0.00		ABR	MUN	UG	
47775	615.31		CER	MUN	UG	
48590	36.21		CER	MUN	UG	
48591	162.90		CER	MUN	UG	

Year	Crop	Irr. Method	Acres	Method	Pumpage (AF)
2022	N/A	N/A		REPORTED	0.00

TCD of Supplemental Group 2698 (AF): 45,760.00 **Total Pumpage of all Pumpage IDs in Supplemental Group for Year 2022 (AF):** 45,657.87

Customer: LAS VEGAS VALLEY WATER DISTRICT **Pumpage ID:** 207 **Active:** True **PumpageID Replaced by:**

Remarks: **Meter Category:**

Permit #	Duty Bal. (AF)	TCD (AF)	Status	Use	Source	Sup. Group #
86723	5,820.70	45,760.00	PER	MUN	UG	2698

Year	Crop	Irr. Method	Acres	Method	Pumpage (AF)
2022	N/A	N/A		REPORTED	0.00

Site Name: 212 S20 E60 27AADD1 **Well Log #:** 27116 **Status:** Active **Well Name:** W018A **Max Pumpage Allowed (AF):** 5,502.20

Qtr Qtr Sec Twn Range: NE NE 27 20S 60E **Parcel APN:** 138-27-502-004 **County:** CLARK **Total Pumped for Year 2022 (AF):** 0.00

Customer: LAS VEGAS VALLEY WATER DISTRICT **Pumpage ID:** 230 **Active:** True **PumpageID Replaced by:**

Remarks: **Meter Category:**

Permit #	Duty Bal. (AF)	TCD (AF)	Status	Use	Source	Sup. Group #
29059	1,230.44		CER	MUN	UG	

Year	Crop	Irr. Method	Acres	Method	Pumpage (AF)
2022	N/A	N/A		REPORTED	0.00

TCD of Supplemental Group 2698 (AF): 45,760.00 **Total Pumpage of all Pumpage IDs in Supplemental Group for Year 2022 (AF):** 45,657.87

Customer: LAS VEGAS VALLEY WATER DISTRICT **Pumpage ID:** 230 **Active:** True **PumpageID Replaced by:**

Remarks: **Meter Category:**

Permit #	Duty Bal. (AF)	TCD (AF)	Status	Use	Source	Sup. Group #	Year	Crop	Irr. Method	Acres	Method	Pumpage (AF)
86726	5,502.20	45,760.00	PER	MUN	UG	2698	2022	N/A	N/A		REPORTED	0.00

Site Name: 212 S20 E60 27BDBC1 **Well Log #:** 52753 **Status:** Active **Well Name:** W105 **Max Pumpage Allowed (AF):** 3,047.90

Qtr Qtr Sec Twn Range: SE NW 27 20S 60E **Parcel APN:** 138-27-201-004 **County:** CLARK **Total Pumped for Year 2022 (AF):** 0.00

Customer: LAS VEGAS VALLEY WATER DISTRICT **Pumpage ID:** 1280 **Active:** True **PumpageID Replaced by:**

Remarks: **Meter Category:**

Permit #	Duty Bal. (AF)	TCD (AF)	Status	Use	Source	Sup. Group #	Year	Crop	Irr. Method	Acres	Method	Pumpage (AF)
60522	72.40		CER	MUN	UG		2022	N/A	N/A		REPORTED	0.00

TCD of Supplemental Group 2698 (AF): 45,760.00 **Total Pumpage of all Pumpage IDs in Supplemental Group for Year 2022 (AF):** 45,657.87

Customer: LAS VEGAS VALLEY WATER DISTRICT **Pumpage ID:** 1280 **Active:** True **PumpageID Replaced by:**

Remarks: **Meter Category:**

Permit #	Duty Bal. (AF)	TCD (AF)	Status	Use	Source	Sup. Group #	Year	Crop	Irr. Method	Acres	Method	Pumpage (AF)
86680	3,047.90	45,760.00	PER	MUN	UG	2698	2022	N/A	N/A		REPORTED	0.00

Site Name: 212 S20 E60 27DCBB1 **Well Log #:** 46917 **Status:** Active **Well Name:** W097 **Max Pumpage Allowed (AF):** 2,273.30

Qtr Qtr Sec Twn Range: SW SE 27 20S 60E **Parcel APN:** 138-27-802-006 **County:** CLARK **Total Pumped for Year 2022 (AF):** 0.34

Customer: LAS VEGAS VALLEY WATER DISTRICT **Pumpage ID:** 1254 **Active:** True **PumpageID Replaced by:**

Remarks: **Meter Category:**

Permit #	Duty Bal. (AF)	TCD (AF)	Status	Use	Source	Sup. Group #	Year	Crop	Irr. Method	Acres	Method	Pumpage (AF)
59817	144.76		CER	MUN	UG		2022	N/A	N/A		REPORTED	0.34
59822T	0.72		EXP	MUN	UG							

TCD of Supplemental Group 2698 (AF): 45,760.00 **Total Pumpage of all Pumpage IDs in Supplemental Group for Year 2022 (AF):** 45,657.87

Customer: LAS VEGAS VALLEY WATER DISTRICT **Pumpage ID:** 1254 **Active:** True **PumpageID Replaced by:**

Remarks: **Meter Category:**

Permit #	Duty Bal. (AF)	TCD (AF)	Status	Use	Source	Sup. Group #	Year	Crop	Irr. Method	Acres	Method	Pumpage (AF)
86686	2,273.30	45,760.00	PER	MUN	UG	2698	2022	N/A	N/A		REPORTED	0.34

Site Name: 212 S20 E60 28ABAB1 **Well Log #:** 47484 **Status:** Active **Well Name:** W093 **Max Pumpage Allowed (AF):** 4,032.50

Qtr Qtr Sec Twn Range: NW NE 28 20S 60E **Parcel APN:** 138-28-501-012 **County:** CLARK **Total Pumped for Year 2022 (AF):** 3.41

Customer: LAS VEGAS VALLEY WATER DISTRICT **Pumpage ID:** 1258 **Active:** True **PumpageID Replaced by:**

Remarks: **Meter Category:**

Permit #	Duty Bal. (AF)	TCD (AF)	Status	Use	Source	Sup. Group #
59821	144.76		CER	MUN	UG	
59826T	0.72		EXP	MUN	UG	

Year	Crop	Irr. Method	Acres	Method	Pumpage (AF)
2022	N/A	N/A		REPORTED	3.41

TCD of Supplemental Group 2698 (AF): 45,760.00 **Total Pumpage of all Pumpage IDs in Supplemental Group for Year 2022 (AF):** 45,657.87

Customer: LAS VEGAS VALLEY WATER DISTRICT **Pumpage ID:** 1258 **Active:** True **PumpageID Replaced by:**

Remarks: **Meter Category:**

Permit #	Duty Bal. (AF)	TCD (AF)	Status	Use	Source	Sup. Group #
86690	4,032.50	45,760.00	PER	MUN	UG	2698

Year	Crop	Irr. Method	Acres	Method	Pumpage (AF)
2022	N/A	N/A		REPORTED	3.41

Site Name: 212 S20 E60 28ABAB2 **Well Log #:** 70442 **Status:** Active **Well Name:** AR93 **Max Pumpage Allowed (AF):** 5,994.50

Qtr Qtr Sec Twn Range: NW NE 28 20S 60E **Parcel APN:** 138-28-501-012 **County:** CLARK **Total Pumped for Year 2022 (AF):** 0.00

Customer: LAS VEGAS VALLEY WATER DISTRICT **Pumpage ID:** 2031 **Active:** True **PumpageID Replaced by:**

Remarks: **Meter Category:**

Permit #	Duty Bal. (AF)	TCD (AF)	Status	Use	Source	Sup. Group #
77025	0.00		CAN	MUN	UG	
77029T	50.00		EXP	MUN	UG	
80253	10.00		CER	MUN	UG	

Year	Crop	Irr. Method	Acres	Method	Pumpage (AF)
2022	N/A	N/A		REPORTED	0.00

TCD of Supplemental Group 2698 (AF): 45,760.00 **Total Pumpage of all Pumpage IDs in Supplemental Group for Year 2022 (AF):** 45,657.87

Customer: LAS VEGAS VALLEY WATER DISTRICT **Pumpage ID:** 2031 **Active:** True **PumpageID Replaced by:**

Remarks: **Meter Category:**

Permit #	Duty Bal. (AF)	TCD (AF)	Status	Use	Source	Sup. Group #
86736	5,994.50	45,760.00	PER	MUN	UG	2698

Year	Crop	Irr. Method	Acres	Method	Pumpage (AF)
2022	N/A	N/A		REPORTED	0.00

Site Name: 212 S20 E60 28DAAB1 **Well Log #:** 39651 **Status:** Active **Well Name:** W076 **Max Pumpage Allowed (AF):** 2,258.80

Qtr Qtr Sec Twn Range: NE SE 28 20S 60E **Parcel APN:** 138-28-301-007 **County:** CLARK **Total Pumped for Year 2022 (AF):** 0.00

Customer: LAS VEGAS VALLEY WATER DISTRICT **Pumpage ID:** 1174 **Active:** True **PumpageID Replaced by:**

Remarks: **Meter Category:**

Permit #	Duty Bal. (AF)	TCD (AF)	Status	Use	Source	Sup. Group #
57492	54.40		CER	MUN	UG	
57493T	3.93		EXP	MUN	UG	
57834	3.93		CER	MUN	UG	

Year	Crop	Irr. Method	Acres	Method	Pumpage (AF)
2022	N/A	N/A		REPORTED	0.00

TCD of Supplemental Group 2698 (AF): 45,760.00 **Total Pumpage of all Pumpage IDs in Supplemental Group for Year 2022 (AF):** 45,657.87

Customer: LAS VEGAS VALLEY WATER DISTRICT **Pumpage ID:** 1174 **Active:** True **PumpageID Replaced by:**

Remarks: **Meter Category:**

Permit #	Duty Bal. (AF)	TCD (AF)	Status	Use	Source	Sup. Group #
86707	2,258.80	45,760.00	PER	MUN	UG	2698

Year	Crop	Irr. Method	Acres	Method	Pumpage (AF)
2022	N/A	N/A		REPORTED	0.00

Site Name: 212 S20 E60 31DCBD2 **Well Log #:** 50998 **Status:** **Well Name:** **Max Pumpage Allowed (AF):** 399.00

Qtr Qtr Sec Twn Range: SW SE 31 20S 60E **Parcel APN:** 138-31-702-004 **County:** CLARK **Total Pumped for Year 2022 (AF):** 2.91

Customer: W R L LLC **Pumpage ID:** 1290 **Active:** True **PumpageID Replaced by:**

Permit #	Duty Bal. (AF)	TCD (AF)	Status	Use	Source	Sup. Group #
63028	0.00		ABR	QM	UG	
63029	0.00		ABR	QM	UG	
63457	0.00		ABR	IRR	UG	
63538	0.00		ABR	REC	UG	
63539	0.00		ABR	REC	UG	
63540	0.00		ABR	REC	UG	
63541	0.00		ABR	REC	UG	
63542T	13.81		EXP	REC	UG	
63543T	99.52		EXP	REC	UG	
63544T	3.99		EXP	REC	UG	
63545T	100.00		EXP	REC	UG	
76313	0.00		ABR	QM	UG	
76314	0.00		ABR	QM	UG	

Year	Crop	Irr. Method	Acres	Method	Pumpage (AF)
2022				METER	2.91

TCD of Supplemental Group 392 (AF): 399.00 **Total Pumpage of all Pumpage IDs in Supplemental Group for Year 2022 (AF):** 2.91

Customer: W R L LLC **Pumpage ID:** 1290 **Active:** True **PumpageID Replaced by:**

Permit #	Duty Bal. (AF)	TCD (AF)	Status	Use	Source	Sup. Group #
60739	117.74	399.00	CER	REC	UG	392
60740	30.00	399.00	CER	REC	UG	392
60741	176.40	399.00	CER	REC	UG	392
60742	74.86	399.00	CER	REC	UG	392

Year	Crop	Irr. Method	Acres	Method	Pumpage (AF)
2022				METER	2.91

Site Name: 212 S20 E60 35DDAD1 **Well Log #:** 17850 **Status:** Active **Well Name:** W001A **Max Pumpage Allowed (AF):** 7,275.90

Qtr Qtr Sec Twn Range: SE SE 35 20S 60E **Parcel APN:** 138-35-807-001 **County:** CLARK **Total Pumped for Year 2022 (AF):** 0.00

Customer: LAS VEGAS VALLEY WATER DISTRICT **Pumpage ID:** 4374 **Active:** True **PumpageID Replaced by:**

Remarks: **Meter Category:**

Permit #	Duty Bal. (AF)	TCD (AF)	Status	Use	Source	Sup. Group #
27141	0.00		WDR	MUN	UG	
27142	0.00		WDR	QM	UG	
27143	0.00		WDR	QM	UG	
27144	0.00		WDR	QM	UG	
48589	0.00		ABR	MUN	UG	

Year	Crop	Irr. Method	Acres	Method	Pumpage (AF)
2022	N/A	N/A		REPORTED	0.00

TCD of Supplemental Group 1909 (AF): 3,023.76 **Total Pumpage of all Pumpage IDs in Supplemental Group for Year 2022 (AF):** 2,028.73

Customer: LAS VEGAS VALLEY WATER DISTRICT **Pumpage ID:** 4374 **Active:** True **PumpageID Replaced by:**

Remarks: **Meter Category:**

Permit #	Duty Bal. (AF)	TCD (AF)	Status	Use	Source	Sup. Group #
30914	1,302.86	3,023.76	CER	MUN	UG	1909

Year	Crop	Irr. Method	Acres	Method	Pumpage (AF)
2022	N/A	N/A		REPORTED	0.00

TCD of Supplemental Group 2698 (AF): 45,760.00 **Total Pumpage of all Pumpage IDs in Supplemental Group for Year 2022 (AF):** 45,657.87

Customer: LAS VEGAS VALLEY WATER DISTRICT **Pumpage ID:** 4374 **Active:** True **PumpageID Replaced by:**

Remarks: **Meter Category:**

Permit #	Duty Bal. (AF)	TCD (AF)	Status	Use	Source	Sup. Group #
86735	7,275.90	45,760.00	PER	MUN	UG	2698

Year	Crop	Irr. Method	Acres	Method	Pumpage (AF)
2022	N/A	N/A		REPORTED	0.00

Site Name: 212 S20 E60 36CDCC1 **Well Log #:** **Status:** Remediation **Well Name:** **Max Pumpage Allowed (AF):** 7.24

Qtr Qtr Sec Twn Range: SW SW 36 20S 60E **Parcel APN:** 138-36-408-001 **County:** CLARK **Total Pumped for Year 2022 (AF):** 0.00

Customer: UNION OIL COMPANY OF CALIFORNIA **Pumpage ID:** 1296 **Active:** True **PumpageID Replaced by:**

Remarks: SYSTEM CLOSED 04-10-2023 **Meter Category:**

Permit #	Duty Bal. (AF)	TCD (AF)	Status	Use	Source	Sup. Group #
60893E	7.24		PER	ENV	UG	

Year	Crop	Irr. Method	Acres	Method	Pumpage (AF)
2022				FIELD	0.00

Site Name: 212 S20 E61 03ADCC1 **Well Log #:** 94362 **Status:** Active **Well Name:** WELL 04 POTABLE **Max Pumpage Allowed (AF):** 362.00

Qtr Qtr Sec Twn Range: SE NE 03 20S 61E **Parcel APN:** 139-03-601-005 **County:** CLARK **Total Pumped for Year 2022 (AF):** 0.00

Customer: U S AIR FORCE **Pumpage ID:** 44 **Active:** True **PumpageID Replaced by:**

Remarks: **Meter Category:**

Permit #	Duty Bal. (AF)	TCD (AF)	Status	Use	Source	Sup. Group #	Year	Crop	Irr. Method	Acres	Method	Pumpage (AF)
13767	362.00		CER	QM	UG		2022				REPORTED	0.00

Site Name: 212 S20 E61 03DABD1 **Well Log #:** 27125 **Status:** Active **Well Name:** WELL 02 POTABLE **Max Pumpage Allowed (AF):** 434.40

Qtr Qtr Sec Twn Range: NE SE 03 20S 61E **Parcel APN:** 139-03-701-002 **County:** CLARK **Total Pumped for Year 2022 (AF):** 63.69

Customer: U S AIR FORCE **Pumpage ID:** 42 **Active:** True **PumpageID Replaced by:**

Remarks: **Meter Category:**

Permit #	Duty Bal. (AF)	TCD (AF)	Status	Use	Source	Sup. Group #	Year	Crop	Irr. Method	Acres	Method	Pumpage (AF)
13765	434.40		CER	QM	UG		2022				REPORTED	63.69
R07616	0.00		WDR	IRR	UG							

Site Name: 212 S20 E61 03DAD 2 **Well Log #:** 4901 **Status:** Active **Well Name:** WELL 08 **Max Pumpage Allowed (AF):** 984.59

Qtr Qtr Sec Twn Range: NE SE 03 20S 61E **Parcel APN:** 139-03-701-002 **County:** CLARK **Total Pumped for Year 2022 (AF):** 5.00

Customer: U S AIR FORCE **Pumpage ID:** 83 **Active:** True **PumpageID Replaced by:**

Remarks: **Meter Category:**

Permit #	Duty Bal. (AF)	TCD (AF)	Status	Use	Source	Sup. Group #	Year	Crop	Irr. Method	Acres	Method	Pumpage (AF)
17522	434.40		RVP	QM	UG		2022				REPORTED	5.00
18722	550.19		RVP	QM	UG							
85497	362.00		RFA	QM	UG							

Site Name: 212 S20 E61 07ABAB1 **Well Log #:** 40357 **Status:** Active **Well Name:** SILVER MESA **Max Pumpage Allowed (AF):** 0.00

Qtr Qtr Sec Twn Range: NW NE 07 20S 61E **Parcel APN:** 139-07-501-004 **County:** CLARK **Total Pumped for Year 2022 (AF):** 0.00

Customer: CITY OF NORTH LAS VEGAS **Pumpage ID:** 1298 **Active:** True **PumpageID Replaced by:**

Remarks: **Meter Category:**

Permit #	Duty Bal. (AF)	TCD (AF)	Status	Use	Source	Sup. Group #
58090T	6.75		EXP	MUN	UG	
60936	180.99		CER	MUN	UG	
60937	99.98		CER	MUN	UG	
60938	0.00		ABR	MUN	UG	
60939	2.02		CER	MUN	UG	
60946	50.02		CER	MUN	UG	
60949	311.31		CER	MUN	UG	
60955	337.58		CER	MUN	UG	
60956	0.00		ABR	MUN	UG	
60959	18.99		CER	MUN	UG	
60960	79.09		CER	MUN	UG	
88823	236.30		PER	MUN	UG	

Year	Crop	Irr. Method	Acres	Method	Pumpage (AF)
2022	N/A	N/A		REPORTED	0.00

Site Name: 212 S20 E61 07DBBB1 **Well Log #:** 45423 **Status:** **Well Name:** SUN VALLEY **Max Pumpage Allowed (AF):** 3.07

Qtr Qtr Sec Twn Range: NW SE 07 20S 61E **Parcel APN:** 139-07-701-004 **County:** CLARK **Total Pumped for Year 2022 (AF):** 0.00

Customer: CITY OF NORTH LAS VEGAS **Pumpage ID:** 1297 **Active:** True **PumpageID Replaced by:**

Remarks: **Meter Category:**

Permit #	Duty Bal. (AF)	TCD (AF)	Status	Use	Source	Sup. Group #
59782T	6.75		EXP	MUN	UG	
60935	110.65		CER	MUN	UG	
60940	177.75		CER	MUN	UG	
60941	144.78		CER	MUN	UG	
60942	119.00		CER	MUN	UG	
60943	61.07		CER	MUN	UG	
60944	119.38		CER	MUN	UG	
60945	23.02		CER	MUN	UG	
60948	20.01		CER	MUN	UG	
60957	3.07		CER	MUN	UG	
60961	0.00		ABR	MUN	UG	
62143	101.35		CER	MUN	UG	
62149	311.31		CER	MUN	UG	
62150	30.69		CER	MUN	UG	
62151	4.60		CER	MUN	UG	
68762	230.98		CER	MUN	UG	
80730	225.74		CER	MUN	UG	
88824	92.47		PER	MUN	UG	

Year	Crop	Irr. Method	Acres	Method	Pumpage (AF)
2022	N/A	N/A		REPORTED	0.00

Site Name: 212 S20 E61 10DDDB1 **Well Log #:** **Status:** Well Not Vis **Well Name:** **Max Pumpage Allowed (AF):** 2.00

Qtr Qtr Sec Twn Range: SE SE 10 20S 61E **Parcel APN:** 139-10-801-001 **County:** CLARK **Total Pumped for Year 2022 (AF):** 15.11

Customer: MELDRUM FAMILY TRUST **Pumpage ID:** 6679 **Active:** True **PumpageID Replaced by:**

Permit #	Duty Bal. (AF)	TCD (AF)	Status	Use	Source	Sup. Group #	Year	Crop	Irr. Method	Acres	Method	Pumpage (AF)
87785	2.00		PER	COM	UG		2022				METER	15.11

Site Name: 212 S20 E61 11AABA1 **Well Log #:** 20335 **Status:** **Well Name:** **Max Pumpage Allowed (AF):** 2.03

Qtr Qtr Sec Twn Range: NE NE 11 20S 61E **Parcel APN:** 139-11-502-002 **County:** CLARK **Total Pumped for Year 2022 (AF):** 1.03

Customer: ZECH, MICHAEL & SANDERS, LINDA **Pumpage ID:** 301 **Active:** True **PumpageID Replaced by:**

Permit #	Duty Bal. (AF)	TCD (AF)	Status	Use	Source	Sup. Group #	Year	Crop	Irr. Method	Acres	Method	Pumpage (AF)
37038	2.03		RVP	COM	UG		2022				METER	1.03

Site Name: 212 S20 E61 13CAAD1 **Well Log #:** **Status:** Remediation **Well Name:** **Max Pumpage Allowed (AF):** 16.14

Qtr Qtr Sec Twn Range: NE SW 13 20S 61E **Parcel APN:** 139-13-303-006 **County:** CLARK **Total Pumped for Year 2022 (AF):** 0.00

Customer: SOUTHLAND CORPORATION **Pumpage ID:** 1337 **Active:** True **PumpageID Replaced by:**

Permit #	Duty Bal. (AF)	TCD (AF)	Status	Use	Source	Sup. Group #	Year	Crop	Irr. Method	Acres	Method	Pumpage (AF)
61454E	16.14		PER	ENV	UG		2022				METER	0.00

Site Name: 212 S20 E61 18ABCA1 **Well Log #:** 8852 **Status:** Active **Well Name:** WEST CHEYENNE **Max Pumpage Allowed (AF):** 372.68

Qtr Qtr Sec Twn Range: NW NE 18 20S 61E **Parcel APN:** 139-18-501-004 **County:** CLARK **Total Pumped for Year 2022 (AF):** 0.00

Customer: CITY OF NORTH LAS VEGAS **Pumpage ID:** 441 **Active:** True **PumpageID Replaced by:**

Remarks: **Meter Category:**

Permit #	Duty Bal. (AF)	TCD (AF)	Status	Use	Source	Sup. Group #	Year	Crop	Irr. Method	Acres	Method	Pumpage (AF)
21759	209.11		RVK	MUN	UG		2022	N/A	N/A		REPORTED	0.00
24429	0.00		ABR	MUN	UG							
24954	0.00		WDR	MUN	UG							
46919	0.00		ABR	MUN	UG							
46922	0.00		ABR	MUN	UG							
51459	0.00		ABR	MUN	UG							
51460	238.91		CER	MUN	UG							
88825	133.77		PER	MUN	UG							

Site Name: 212 S20 E61 18DCBA1 **Well Log #:** 7510 **Status:** **Well Name:** ROBINSON **Max Pumpage Allowed (AF):** 448.17

Qtr Qtr Sec Twn Range: SW SE 18 20S 61E **Parcel APN:** 139-18-801-002 **County:** CLARK **Total Pumped for Year 2022 (AF):** 0.00

Customer: CITY OF NORTH LAS VEGAS **Pumpage ID:** 149 **Active:** True **PumpageID Replaced by:**

Remarks: **Meter Category:**

Permit #	Duty Bal. (AF)	TCD (AF)	Status	Use	Source	Sup. Group #
20877	0.00		ABR	COM	UG	
23860	0.00		ABR	MUN	UG	
23861	0.00		ABR	MUN	UG	
23862	0.00		ABR	MUN	UG	
23863	0.00		ABR	MUN	UG	
23864	579.16		RVK	MUN	UG	
23865	0.00		ABR	MUN	UG	
23866	0.00		ABR	MUN	UG	
23867	0.00		ABR	MUN	UG	
23868	0.00		ABR	MUN	UG	
23869	0.00		ABR	MUN	UG	
24457	0.00		RVK	MUN	UG	
24591	217.19		CER	MUN	UG	
24686	0.00		ABR	MUN	UG	
24955	0.00		WDR	MUN	UG	
35918	0.00		ABR	MUN	UG	
46921	0.00		ABR	MUN	UG	
88822	230.98		CER	MUN	UG	

Year	Crop	Irr. Method	Acres	Method	Pumpage (AF)
2022	N/A	N/A		REPORTED	0.00

Site Name: 212 S20 E61 19ABCC1 **Well Log #:** **Status:** Remediation **Well Name:** RW-1 **Max Pumpage Allowed (AF):** 40.40

Qtr Qtr Sec Twn Range: NW NE 19 20S 61E **Parcel APN:** 139-19-103-002 **County:** CLARK **Total Pumped for Year 2022 (AF):** 0.39

Customer: SLOTS UNLIMITED **Pumpage ID:** 5636 **Active:** True **PumpageID Replaced by:**

Remarks: IN USE 04-10-2023 **Meter Category:**

Permit #	Duty Bal. (AF)	TCD (AF)	Status	Use	Source	Sup. Group #
84322E	40.40		PER	ENV	UG	

Year	Crop	Irr. Method	Acres	Method	Pumpage (AF)
2022				FIELD	0.39

Site Name: 212 S20 E61 19BCCC1 **Well Log #:** 7168 **Status:** Active **Well Name:** W045 **Max Pumpage Allowed (AF):** 6,595.40

Qtr Qtr Sec Twn Range: SW NW 19 20S 61E **Parcel APN:** 139-19-201-001 **County:** CLARK **Total Pumped for Year 2022 (AF):** 0.00

Customer: LAS VEGAS VALLEY WATER DISTRICT **Pumpage ID:** 478 **Active:** True **PumpageID Replaced by:**

Remarks: **Meter Category:**

Permit #	Duty Bal. (AF)	TCD (AF)	Status	Use	Source	Sup. Group #
20906	0.00		RVK	QM	UG	
27844	0.00		ABR	QM	UG	
47766	361.88		CER	MUN	UG	
47767	361.98		CER	MUN	UG	

Year	Crop	Irr. Method	Acres	Method	Pumpage (AF)
2022	N/A	N/A		REPORTED	0.00

TCD of Supplemental Group **2698** **(AF):** 45,760.00 **Total Pumpage of all Pumpage IDs in Supplemental Group for Year 2022 (AF):** 45,657.87

Customer: LAS VEGAS VALLEY WATER DISTRICT **Pumpage ID:** **478** **Active:** True **PumpageID Replaced by:**

Remarks: **Meter Category:**

Permit #	Duty Bal. (AF)	TCD (AF)	Status	Use	Source	Sup. Group #	Year	Crop	Irr. Method	Acres	Method	Pumpage (AF)
86716	6,595.40	45,760.00	PER	MUN	UG	2698	2022	N/A	N/A		REPORTED	0.00

Site Name: 212 S20 E61 19DCBB1 **Well Log #:** 2138 **Status:** Active **Well Name:** OLD WELL **Max Pumpage Allowed (AF):** 102.70

Qtr Qtr Sec Twn Range: SW SE 19 20S 61E **Parcel APN:** 139-19-810-002 **County:** CLARK **Total Pumped for Year 2022 (AF):** 68.92

Customer: EASTLAND WATER COMPANY INC **Pumpage ID:** **10135** **Active:** True **PumpageID Replaced by:**

Permit #	Duty Bal. (AF)	TCD (AF)	Status	Use	Source	Sup. Group #	Year	Crop	Irr. Method	Acres	Method	Pumpage (AF)
11738	102.70		CER	QM	UG		2022				METER	68.92

Site Name: 212 S20 E61 19DCDA1 **Well Log #:** 51574 **Status:** **Well Name:** **Max Pumpage Allowed (AF):** 81.94

Qtr Qtr Sec Twn Range: SW SE 19 20S 61E **Parcel APN:** 139-19-811-023 **County:** CLARK **Total Pumped for Year 2022 (AF):** 100.29

Customer: EASTLAND WATER COMPANY INC **Pumpage ID:** **3124** **Active:** True **PumpageID Replaced by:**

Permit #	Duty Bal. (AF)	TCD (AF)	Status	Use	Source	Sup. Group #	Year	Crop	Irr. Method	Acres	Method	Pumpage (AF)
11210	81.94		CER	QM	UG		2022				METER	100.29
72642	217.20		DEN	QM	UG							

Site Name: 212 S20 E61 20BC 1 **Well Log #:** 32335 **Status:** Active **Well Name:** **Max Pumpage Allowed (AF):** 20.12

Qtr Qtr Sec Twn Range: SW NW 20 20S 61E **Parcel APN:** 139-20-202-013 **County:** CLARK **Total Pumped for Year 2022 (AF):** 2.74

Customer: CORAN LANE WATER USERS ASSOCIATION **Pumpage ID:** **2154** **Active:** True **PumpageID Replaced by:**

Permit #	Duty Bal. (AF)	TCD (AF)	Status	Use	Source	Sup. Group #	Year	Crop	Irr. Method	Acres	Method	Pumpage (AF)
64851	20.12		CER	QM	UG		2022				METER	2.74

Site Name: 212 S20 E61 20CACC1 **Well Log #:** **Status:** Active **Well Name:** **Max Pumpage Allowed (AF):** 3.24

Qtr Qtr Sec Twn Range: NE SW 20 20S 61E **Parcel APN:** 139-20-301-012 **County:** CLARK **Total Pumped for Year 2022 (AF):** 1.00

Customer: CITY OF LAS VEGAS & SHULL, JOSEPH W & LORRAINE R **Pumpage ID:** 16 **Active:** True **PumpageID Replaced by:**

Remarks: 1 AH 02-15-2023 **Meter Category:**

Permit #	Duty Bal. (AF)	TCD (AF)	Status	Use	Source	Sup. Group #	Year	Crop	Irr. Method	Acres	Method	Pumpage (AF)
11158	3.24		CER	IRR	UG		2022	N/A	N/A		FIELD	1.00

Site Name: 212 S20 E61 20CBAC1 **Well Log #:** 8491 **Status:** **Well Name:** **Max Pumpage Allowed (AF):** 21.01

Qtr Qtr Sec Twn Range: NW SW 20 20S 61E **Parcel APN:** 139-20-310-019 **County:** CLARK **Total Pumped for Year 2022 (AF):** 16.21

TCD of Supplemental Group 2050 (AF): 21.01 **Total Pumpage of all Pumpage IDs in Supplemental Group for Year 2022 (AF):** 16.21

Customer: LAS VEGAS ACRES MUTUAL WATER CO **Pumpage ID:** 9 **Active:** True **PumpageID Replaced by:**

Permit #	Duty Bal. (AF)	TCD (AF)	Status	Use	Source	Sup. Group #	Year	Crop	Irr. Method	Acres	Method	Pumpage (AF)
10784	13.81	21.01	CER	QM	UG	2050	2022				METER	16.21
77978	7.20	21.01	CER	QM	UG	2050						

Site Name: 212 S20 E61 20CBAC2 **Well Log #:** 51564 **Status:** **Well Name:** **Max Pumpage Allowed (AF):** 2.00

Qtr Qtr Sec Twn Range: NW SW 20 20S 61E **Parcel APN:** 139-20-310-011 **County:** CLARK **Total Pumped for Year 2022 (AF):** 2.00

Customer: MCDANIEL TRUST **Pumpage ID:** 13 **Active:** True **PumpageID Replaced by:**

Remarks: 1 AH, LAWN 02-15-2023 **Meter Category:**

Permit #	Duty Bal. (AF)	TCD (AF)	Status	Use	Source	Sup. Group #	Year	Crop	Irr. Method	Acres	Method	Pumpage (AF)
10970	2.00		CER	IRR	UG		2022	N/A	N/A		FIELD	2.00

Site Name: 212 S20 E61 23AABA1 **Well Log #:** **Status:** Remediation **Well Name:** **Max Pumpage Allowed (AF):** 10.07

Qtr Qtr Sec Twn Range: NE NE 23 20S 61E **Parcel APN:** 139-23-503-005 **County:** CLARK **Total Pumped for Year 2022 (AF):** 0.00

Customer: CHEVRON PRODUCTS COMPANY **Pumpage ID:** 1540 **Active:** True **PumpageID Replaced by:**

Remarks: SYSTEM CLOSED IN 2009; 04-10-2023 **Meter Category:**

Permit #	Duty Bal. (AF)	TCD (AF)	Status	Use	Source	Sup. Group #	Year	Crop	Irr. Method	Acres	Method	Pumpage (AF)
65316E	10.07		PER	ENV	UG		2022				FIELD	0.00

Site Name: 212 S20 E61 26BBDB1 **Well Log #:** **Status:** Remediation **Well Name:** **Max Pumpage Allowed (AF):** 15.93

Qtr Qtr Sec Twn Range: NW NW 26 20S 61E **Parcel APN:** 139-26-102-003 **County:** CLARK **Total Pumped for Year 2022 (AF):** 0.00

Customer: ANDERSON DAIRY **Pumpage ID:** 1238 **Active:** True **PumpageID Replaced by:**

Remarks: SYSTEM CLOSED IN 2009; 04-10-2023 **Meter Category:**

Permit #	Duty Bal. (AF)	TCD (AF)	Status	Use	Source	Sup. Group #	Year	Crop	Irr. Method	Acres	Method	Pumpage (AF)
59289E	15.93		PER	ENV	UG		2022				FIELD	0.00

Site Name: 212 S20 E61 27ACBC1 **Well Log #:** **Status:** Remediation **Well Name:** **Max Pumpage Allowed (AF):** 14.49

Qtr Qtr Sec Twn Range: SE NE 27 20S 61E **Parcel APN:** **County:** CLARK **Total Pumped for Year 2022 (AF):** 0.00

Customer: NEVADA DEPT OF TRANSPORTATION **Pumpage ID:** 1395 **Active:** True **PumpageID Replaced by:**

Remarks: SYSTEM CLOSED IN 2012; 04-10-2023 **Meter Category:**

Permit #	Duty Bal. (AF)	TCD (AF)	Status	Use	Source	Sup. Group #	Year	Crop	Irr. Method	Acres	Method	Pumpage (AF)
62638E	14.49		PER	ENV	UG		2022				FIELD	0.00

Site Name: 212 S20 E61 27CBDC1 **Well Log #:** **Status:** Remediation **Well Name:** **Max Pumpage Allowed (AF):** 16.14

Qtr Qtr Sec Twn Range: NW SW 27 20S 61E **Parcel APN:** **County:** CLARK **Total Pumped for Year 2022 (AF):** 0.00

Customer: DONREY MEDIA GROUP **Pumpage ID:** 1217 **Active:** True **PumpageID Replaced by:**

Remarks: SYSTEM CLOSED; 04-10-2023 **Meter Category:**

Permit #	Duty Bal. (AF)	TCD (AF)	Status	Use	Source	Sup. Group #	Year	Crop	Irr. Method	Acres	Method	Pumpage (AF)
58513E	16.14		PER	ENV	UG		2022				FIELD	0.00

Site Name: 212 S20 E61 27CDCA1 **Well Log #:** **Status:** Remediation **Well Name:** **Max Pumpage Allowed (AF):** 72.40

Qtr Qtr Sec Twn Range: SE SW 27 20S 61E **Parcel APN:** **County:** CLARK **Total Pumped for Year 2022 (AF):** 0.00

Customer: UNION PACIFIC RAILROAD CO **Pumpage ID:** 1235 **Active:** True **PumpageID Replaced by:**

Remarks: SYSTEM CLOSED IN 2001; 04-10-2023 **Meter Category:**

Permit #	Duty Bal. (AF)	TCD (AF)	Status	Use	Source	Sup. Group #	Year	Crop	Irr. Method	Acres	Method	Pumpage (AF)
59260E	72.40		PER	ENV	UG		2022				FIELD	0.00

Site Name: 212 S20 E61 27CDCD1 **Well Log #:** **Status:** Remediation **Well Name:** **Max Pumpage Allowed (AF):** 72.40

Qtr Qtr Sec Twn Range: SE SW 27 20S 61E **Parcel APN:** **County:** CLARK **Total Pumped for Year 2022 (AF):** 0.00

Customer: UNION PACIFIC RAILROAD CO **Pumpage ID:** 1456 **Active:** True **PumpageID Replaced by:**

Remarks: SYSTEM CLOSED IN 2001; 04-10-2023 **Meter Category:**

Permit #	Duty Bal. (AF)	TCD (AF)	Status	Use	Source	Sup. Group #	Year	Crop	Irr. Method	Acres	Method	Pumpage (AF)
64328E	72.40		PER	ENV	UG		2022				FIELD	0.00

Site Name: 212 S20 E61 27CDCD2 **Well Log #:** **Status:** Remediation **Well Name:** **Max Pumpage Allowed (AF):** 72.40

Qtr Qtr Sec Twn Range: SE SW 27 20S 61E **Parcel APN:** **County:** CLARK **Total Pumped for Year 2022 (AF):** 0.00

Customer: UNION PACIFIC RAILROAD CO **Pumpage ID:** 1457 **Active:** True **PumpageID Replaced by:**

Remarks: SYSTEM CLOSED IN 2001; 04-10-2023 **Meter Category:**

Permit #	Duty Bal. (AF)	TCD (AF)	Status	Use	Source	Sup. Group #	Year	Crop	Irr. Method	Acres	Method	Pumpage (AF)
64329E	72.40		PER	ENV	UG		2022				FIELD	0.00

Site Name: 212 S20 E61 27CDCD3 **Well Log #:** **Status:** Remediation **Well Name:** **Max Pumpage Allowed (AF):** 72.40

Qtr Qtr Sec Twn Range: SE SW 27 20S 61E **Parcel APN:** **County:** CLARK **Total Pumped for Year 2022 (AF):** 0.00

Customer: UNION PACIFIC RAILROAD CO **Pumpage ID:** 1458 **Active:** True **PumpageID Replaced by:**

Remarks: SYSTEM CLOSED IN 2001; 04-10-2023 **Meter Category:**

Permit #	Duty Bal. (AF)	TCD (AF)	Status	Use	Source	Sup. Group #	Year	Crop	Irr. Method	Acres	Method	Pumpage (AF)
64330E	72.40		PER	ENV	UG		2022				FIELD	0.00

Site Name: 212 S20 E61 27DDCB1 **Well Log #:** **Status:** Remediation **Well Name:** **Max Pumpage Allowed (AF):** 21.72

Qtr Qtr Sec Twn Range: SE SE 27 20S 61E **Parcel APN:** 139-27-805-002 **County:** CLARK **Total Pumped for Year 2022 (AF):** 0.00

Customer: 7-ELEVEN INC **Pumpage ID:** 1751 **Active:** False **PumpageID Replaced by:** 9821

Remarks: Pumpage is submitted under Permit 87929; 04-10-2023 **Meter Category:**

Permit #	Duty Bal. (AF)	TCD (AF)	Status	Use	Source	Sup. Group #	Year	Crop	Irr. Method	Acres	Method	Pumpage (AF)
70414E	21.72		PER	ENV	UG		2022				METER	0.00

Site Name: 212 S20 E61 27DDCD1 **Well Log #:** **Status:** Remediation **Well Name:** **Max Pumpage Allowed (AF):** 79.64

Qtr Qtr Sec Twn Range: SW SE 27 20S 61E **Parcel APN:** **County:** CLARK **Total Pumped for Year 2022 (AF):** 0.00

Customer: TOSCO MARKETING COMPANY **Pumpage ID:** 1570 **Active:** True **PumpageID Replaced by:**

Remarks: NO USE 04-10-2023 **Meter Category:**

Permit #	Duty Bal. (AF)	TCD (AF)	Status	Use	Source	Sup. Group #	Year	Crop	Irr. Method	Acres	Method	Pumpage (AF)
66318E	79.64		PER	ENV	UG		2022				FIELD	0.00

Site Name: 212 S20 E61 27DDDB1 **Well Log #:** **Status:** Active **Well Name:** **Max Pumpage Allowed (AF):** 32.60

Qtr Qtr Sec Twn Range: SE SE 27 20S 61E **Parcel APN:** 139-27-805-002 **County:** CLARK **Total Pumped for Year 2022 (AF):** 1.01

Customer: 7-ELEVEN INC **Pumpage ID:** 9821 **Active:** True **PumpageID Replaced by:**

Permit #	Duty Bal. (AF)	TCD (AF)	Status	Use	Source	Sup. Group #	Year	Crop	Irr. Method	Acres	Method	Pumpage (AF)
87929E	32.60		PER	ENV	UG		2022				METER	1.01

Site Name: 212 S20 E61 28CACC1 **Well Log #:** 51894 **Status:** Active **Well Name:** **Max Pumpage Allowed (AF):** 4.22

Qtr Qtr Sec Twn Range: NE SW 28 20S 61E **Parcel APN:** 139-28-302-034 **County:** CLARK **Total Pumped for Year 2022 (AF):** 12.20

Customer: D F A LLC & CLARK COUNTY **Pumpage ID:** 7 **Active:** True **PumpageID Replaced by:**

Permit #	Duty Bal. (AF)	TCD (AF)	Status	Use	Source	Sup. Group #	Year	Crop	Irr. Method	Acres	Method	Pumpage (AF)
10474	4.22		CER	IRR	UG		2022				METER	12.20
68966	22.00		WDR	IRR	UG							

Site Name: 212 S20 E61 28CADB1 **Well Log #:** 51618 **Status:** Active **Well Name:** **Max Pumpage Allowed (AF):** 1.00

Qtr Qtr Sec Twn Range: NE SW 28 20S 61E **Parcel APN:** 139-28-303-006 **County:** CLARK **Total Pumped for Year 2022 (AF):** 5.69

Customer: D F A, LLC **Pumpage ID:** 4 **Active:** True **PumpageID Replaced by:**

Permit #	Duty Bal. (AF)	TCD (AF)	Status	Use	Source	Sup. Group #	Year	Crop	Irr. Method	Acres	Method	Pumpage (AF)
10245	1.00		CER	IRR	UG		2022				METER	5.69

Site Name: 212 S20 E61 28CBCA1 **Well Log #:** 256 **Status:** **Well Name:** **Max Pumpage Allowed (AF):** 12.24

Qtr Qtr Sec Twn Range: NW SW 28 20S 61E **Parcel APN:** 139-28-301-029 **County:** CLARK **Total Pumped for Year 2022 (AF):** 8.28

Customer: BROOKSBY, CRAIG O & SONJA & D F A LLC & MULKEY II **Pumpage ID:** 9984 **Active:** True **PumpageID Replaced by:**

Permit #	Duty Bal. (AF)	TCD (AF)	Status	Use	Source	Sup. Group #	Year	Crop	Irr. Method	Acres	Method	Pumpage (AF)
11409	12.24		CER	QM	UG		2022				METER	8.28
63848	0.00		DEN	QM	UG							

Site Name: 212 S20 E61 28CBCB1 **Well Log #:** 244 **Status:** **Well Name:** **Max Pumpage Allowed (AF):** 19.00

Qtr Qtr Sec Twn Range: NW SW 28 20S 61E **Parcel APN:** 139-28-301-023 **County:** CLARK **Total Pumped for Year 2022 (AF):** 3.51

Customer: BEHNEN, BECKY BINION **Pumpage ID:** 8307 **Active:** True **PumpageID Replaced by:**

Permit #	Duty Bal. (AF)	TCD (AF)	Status	Use	Source	Sup. Group #
11428	0.00		ABR	QM	UG	
79652	19.00		PER	QM	UG	

Year	Crop	Irr. Method	Acres	Method	Pumpage (AF)
2022				METER	3.51

Site Name: 212 S20 E61 28CBDA1 **Well Log #:** 51894 **Status:** **Well Name:** **Max Pumpage Allowed (AF):** 32.61

Qtr Qtr Sec Twn Range: NW SW 28 20S 61E **Parcel APN:** 139-28-302-034 **County:** CLARK **Total Pumped for Year 2022 (AF):** 22.15

Customer: THEBO, T J **Pumpage ID:** 5 **Active:** True **PumpageID Replaced by:**

Permit #	Duty Bal. (AF)	TCD (AF)	Status	Use	Source	Sup. Group #
10293	32.61		CER	IRR	UG	

Year	Crop	Irr. Method	Acres	Method	Pumpage (AF)
2022				METER	22.15

Site Name: 212 S20 E61 28DBCC1 **Well Log #:** 107872 **Status:** Remediation **Well Name:** 28003 **Max Pumpage Allowed (AF):** 78.20

Qtr Qtr Sec Twn Range: NW SE 28 20S 61E **Parcel APN:** 139-28-703-008 **County:** CLARK **Total Pumped for Year 2022 (AF):** 0.03

Customer: CONOCO PHILLIPS COMPANY **Pumpage ID:** 1935 **Active:** True **PumpageID Replaced by:**

Remarks: LIMITED USE 04-10-2023 **Meter Category:**

Permit #	Duty Bal. (AF)	TCD (AF)	Status	Use	Source	Sup. Group #
77268E	78.20		PER	ENV	UG	

Year	Crop	Irr. Method	Acres	Method	Pumpage (AF)
2022				FIELD	0.03

Site Name: 212 S20 E61 29CAAA1 **Well Log #:** **Status:** Remediation **Well Name:** **Max Pumpage Allowed (AF):** 8.25

Qtr Qtr Sec Twn Range: NE SW 29 20S 61E **Parcel APN:** **County:** CLARK **Total Pumped for Year 2022 (AF):** 0.00

Customer: ARCO PRODUCTS COMPANY **Pumpage ID:** 1249 **Active:** True **PumpageID Replaced by:**

Remarks: SYSTEM CLOSED IN 2011; 04-10-2023 **Meter Category:**

Permit #	Duty Bal. (AF)	TCD (AF)	Status	Use	Source	Sup. Group #
59717E	8.25		PER	ENV	UG	

Year	Crop	Irr. Method	Acres	Method	Pumpage (AF)
2022				FIELD	0.00

Site Name: 212 S20 E61 29CBCB1 **Well Log #:** 11767 **Status:** **Well Name:** SOUTH WELL **Max Pumpage Allowed (AF):** 179.73

Qtr Qtr Sec Twn Range: NW SW 29 20S 61E **Parcel APN:** 139-29-301-003 **County:** CLARK **Total Pumped for Year 2022 (AF):** 0.00

TCD of Supplemental Group 2190 (AF): 429.00 **Total Pumpage of all Pumpage IDs in Supplemental Group for Year 2022 (AF):** 0.00

Customer: CITY OF LAS VEGAS **Pumpage ID:** 9977 **Active:** True **PumpageID Replaced by:**

Permit #	Duty Bal. (AF)	TCD (AF)	Status	Use	Source	Sup. Group #	Year	Crop	Irr. Method	Acres	Method	Pumpage (AF)
26915	179.73	429.00	CER	REC	UG	2190	2022				METER	0.00

Site Name: 212 S20 E61 29CCCD1 **Well Log #:** **Status:** Active **Well Name:** W001 **Max Pumpage Allowed (AF):** 10.00

Qtr Qtr Sec Twn Range: SW SW 29 20S 61E **Parcel APN:** 139-29-401-001 **County:** CLARK **Total Pumped for Year 2022 (AF):** 0.00

Customer: LAS VEGAS VALLEY WATER DISTRICT **Pumpage ID:** 2088 **Active:** True **PumpageID Replaced by:**

Remarks: **Meter Category:**

Permit #	Duty Bal. (AF)	TCD (AF)	Status	Use	Source	Sup. Group #	Year	Crop	Irr. Method	Acres	Method	Pumpage (AF)
7200	0.00		ABR	OTH	UG		2022	N/A	N/A		REPORTED	0.00
7201	0.00		ABR	MUN	UG							
7202	0.00		ABR	IRR	UG							
V07660	10.00		DEC	IRR	UG							

Site Name: 212 S20 E61 29CCCD2 **Well Log #:** 27142 **Status:** Active **Well Name:** W034 **Max Pumpage Allowed (AF):** 6,776.40

Qtr Qtr Sec Twn Range: SW SW 29 20S 61E **Parcel APN:** 139-29-401-001 **County:** CLARK **Total Pumped for Year 2022 (AF):** 1,343.26

Customer: LAS VEGAS VALLEY WATER DISTRICT **Pumpage ID:** 4375 **Active:** True **PumpageID Replaced by:**

Remarks: **Meter Category:**

Permit #	Duty Bal. (AF)	TCD (AF)	Status	Use	Source	Sup. Group #	Year	Crop	Irr. Method	Acres	Method	Pumpage (AF)
24036	0.00		ABR	MUN	UG		2022	N/A	N/A		REPORTED	1,343.26
24038	0.00		RVK	MUN	UG							
91077T	98.20		EXP	MUN	UG							
91080T	76.72		EXP	MUN	UG							

TCD of Supplemental Group 1909 (AF): 3,023.76 **Total Pumpage of all Pumpage IDs in Supplemental Group for Year 2022 (AF):** 2,028.73

Customer: LAS VEGAS VALLEY WATER DISTRICT **Pumpage ID:** 4375 **Active:** True **PumpageID Replaced by:**

Remarks: **Meter Category:**

Permit #	Duty Bal. (AF)	TCD (AF)	Status	Use	Source	Sup. Group #	Year	Crop	Irr. Method	Acres	Method	Pumpage (AF)
24037	432.81	3,023.76	CER	MUN	UG	1909	2022	N/A	N/A		REPORTED	1,343.26

TCD of Supplemental Group 2698 (AF): 45,760.00 **Total Pumpage of all Pumpage IDs in Supplemental Group for Year 2022 (AF):** 45,657.87

Customer: LAS VEGAS VALLEY WATER DISTRICT **Pumpage ID:** 4375 **Active:** True **PumpageID Replaced by:**

Remarks: **Meter Category:**

Permit #	Duty Bal. (AF)	TCD (AF)	Status	Use	Source	Sup. Group #	Year	Crop	Irr. Method	Acres	Method	Pumpage (AF)
86717	6,776.40	45,760.00	PER	MUN	UG	2698	2022	N/A	N/A		REPORTED	1,343.26

Site Name: 212 S20 E61 29CDCD1 **Well Log #:** 37682 **Status:** Active **Well Name:** W080 **Max Pumpage Allowed (AF):** 3,952.90

Qtr Qtr Sec Twn Range: SE SW 29 20S 61E **Parcel APN:** 139-29-401-001 **County:** CLARK **Total Pumped for Year 2022 (AF):** 1,516.59

Customer: LAS VEGAS VALLEY WATER DISTRICT **Pumpage ID:** 1053 **Active:** True **PumpageID Replaced by:**

Remarks: **Meter Category:**

Permit #	Duty Bal. (AF)	TCD (AF)	Status	Use	Source	Sup. Group #	Year	Crop	Irr. Method	Acres	Method	Pumpage (AF)
56345T	0.72		EXP	MUN	UG		2022	N/A	N/A		REPORTED	1,516.59
56353	361.98		CER	MUN	UG							
80246	108.43		CER	MUN	UG							
80251	37.00		CER	MUN	UG							
91093T	150.00		EXP	MUN	UG							

TCD of Supplemental Group 2698 (AF): 45,760.00 **Total Pumpage of all Pumpage IDs in Supplemental Group for Year 2022 (AF):** 45,657.87

Customer: LAS VEGAS VALLEY WATER DISTRICT **Pumpage ID:** 1053 **Active:** True **PumpageID Replaced by:**

Remarks: **Meter Category:**

Permit #	Duty Bal. (AF)	TCD (AF)	Status	Use	Source	Sup. Group #	Year	Crop	Irr. Method	Acres	Method	Pumpage (AF)
86703	3,952.90	45,760.00	PER	MUN	UG	2698	2022	N/A	N/A		REPORTED	1,516.59

Site Name: 212 S20 E61 29CDDB1 **Well Log #:** 36154 **Status:** Active **Well Name:** W079 **Max Pumpage Allowed (AF):** 5,132.90

Qtr Qtr Sec Twn Range: SE SW 29 20S 61E **Parcel APN:** 139-29-401-001 **County:** CLARK **Total Pumped for Year 2022 (AF):** 0.00

Customer: LAS VEGAS VALLEY WATER DISTRICT **Pumpage ID:** 4376 **Active:** True **PumpageID Replaced by:**

Remarks: **Meter Category:**

Permit #	Duty Bal. (AF)	TCD (AF)	Status	Use	Source	Sup. Group #	Year	Crop	Irr. Method	Acres	Method	Pumpage (AF)
56344T	0.71		EXP	MUN	UG		2022	N/A	N/A		REPORTED	0.00

TCD of Supplemental Group 1909 (AF): 3,023.76 **Total Pumpage of all Pumpage IDs in Supplemental Group for Year 2022 (AF):** 2,028.73

Customer: LAS VEGAS VALLEY WATER DISTRICT **Pumpage ID:** 4376 **Active:** True **PumpageID Replaced by:**

Remarks: **Meter Category:**

Permit #	Duty Bal. (AF)	TCD (AF)	Status	Use	Source	Sup. Group #	Year	Crop	Irr. Method	Acres	Method	Pumpage (AF)
56351	361.91	3,023.76	CER	MUN	UG	1909	2022	N/A	N/A		REPORTED	0.00

TCD of Supplemental Group 2698 (AF): 45,760.00 **Total Pumpage of all Pumpage IDs in Supplemental Group for Year 2022 (AF):** 45,657.87

Customer: LAS VEGAS VALLEY WATER DISTRICT **Pumpage ID:** 4376 **Active:** True **PumpageID Replaced by:**

Remarks: **Meter Category:**

Permit #	Duty Bal. (AF)	TCD (AF)	Status	Use	Source	Sup. Group #	Year	Crop	Irr. Method	Acres	Method	Pumpage (AF)
86704	5,132.90	45,760.00	PER	MUN	UG	2698	2022	N/A	N/A		REPORTED	0.00

Site Name: 212 S20 E61 30BAAC1 **Well Log #:** 42285 **Status:** Active **Well Name:** CLV GOLF COURSE #1 **Max Pumpage Allowed (AF):** 794.70

Qtr Qtr Sec Twn Range: NE NW 30 20S 61E **Parcel APN:** 139-30-201-001 **County:** CLARK **Total Pumped for Year 2022 (AF):** 350.37

Customer: CITY OF LAS VEGAS **Pumpage ID:** 3125 **Active:** True **PumpageID Replaced by:**

Remarks: 2022=2021=2020, broken meter **Meter Category:**

Permit #	Duty Bal. (AF)	TCD (AF)	Status	Use	Source	Sup. Group #	Year	Crop	Irr. Method	Acres	Method	Pumpage (AF)
10182	300.00		CER	MUN	UG		2022				ESTIMATED	350.37
16990	494.70		CER	IRR	UG							

Site Name: 212 S20 E61 30BACC1 **Well Log #:** 12072 **Status:** **Well Name:** CLV GOLF COURSE #2 **Max Pumpage Allowed (AF):** 208.00

Qtr Qtr Sec Twn Range: NE NW 30 20S 61E **Parcel APN:** 139-30-101-006 **County:** CLARK **Total Pumped for Year 2022 (AF):** 212.11

Customer: CITY OF LAS VEGAS **Pumpage ID:** 2720 **Active:** True **PumpageID Replaced by:**

Permit #	Duty Bal. (AF)	TCD (AF)	Status	Use	Source	Sup. Group #	Year	Crop	Irr. Method	Acres	Method	Pumpage (AF)
26156	84.00		CER	REC	UG		2022				METER	212.11
26157	84.00		CER	REC	UG							
26802	40.00		CER	REC	UG							
26933	0.00		WDR	REC	UG							

Site Name: 212 S20 E61 30BBBD1 **Well Log #:** 22727 **Status:** **Well Name:** CLV GOLF COURSE #3 **Max Pumpage Allowed (AF):** 141.94

Qtr Qtr Sec Twn Range: NW NW 30 20S 61E **Parcel APN:** 139-30-101-006 **County:** CLARK **Total Pumped for Year 2022 (AF):** 148.86

Customer: CITY OF LAS VEGAS **Pumpage ID:** 9623 **Active:** True **PumpageID Replaced by:**

Permit #	Duty Bal. (AF)	TCD (AF)	Status	Use	Source	Sup. Group #	Year	Crop	Irr. Method	Acres	Method	Pumpage (AF)
9940	0.00		ABR	MUN	UG		2022				METER	148.86

TCD of Supplemental Group **986** **(AF):** 141.94 **Total Pumpage of all Pumpage IDs in Supplemental Group for Year 2022 (AF):** 148.86

Customer: CITY OF LAS VEGAS **Pumpage ID:** **9623** **Active:** True **PumpageID Replaced by:**

Permit #	Duty Bal. (AF)	TCD (AF)	Status	Use	Source	Sup. Group #
26696	109.00	141.94	CER	REC	UG	986
26697	141.94	141.94	CER	REC	UG	986

Year	Crop	Irr. Method	Acres	Method	Pumpage (AF)
2022				METER	148.86

Site Name: 212 S20 E61 30CBBB1 **Well Log #:** **Status:** Remediation **Well Name:** **Max Pumpage Allowed (AF):** 15.93

Qtr Qtr Sec Twn Range: SW NW 30 20S 61E **Parcel APN:** **County:** CLARK **Total Pumped for Year 2022 (AF):** 0.00

Customer: ARCO PRODUCTS COMPANY **Pumpage ID:** **1129** **Active:** True **PumpageID Replaced by:**

Remarks: SYSTEM CLOSED; 04-10-2023 **Meter Category:**

Permit #	Duty Bal. (AF)	TCD (AF)	Status	Use	Source	Sup. Group #
56993E	15.93		PER	ENV	UG	

Year	Crop	Irr. Method	Acres	Method	Pumpage (AF)
2022				FIELD	0.00

Site Name: 212 S20 E61 30CDBB1 **Well Log #:** 8073 **Status:** **Well Name:** W027 **Max Pumpage Allowed (AF):** 0.00

Qtr Qtr Sec Twn Range: SE SW 30 20S 61E **Parcel APN:** 139-30-401-002 **County:** CLARK **Total Pumped for Year 2022 (AF):** 0.00

Customer: LAS VEGAS VALLEY WATER DISTRICT **Pumpage ID:** **206** **Active:** True **PumpageID Replaced by:**

Remarks: **Meter Category:**

Permit #	Duty Bal. (AF)	TCD (AF)	Status	Use	Source	Sup. Group #
21515	0.00		RVK	MUN	UG	
27827	0.00		ABR	QM	UG	
80247	0.00		ABR	MUN	UG	
80249	0.00		ABR	MUN	UG	
86721	0.00		WDR	MUN	UG	

Year	Crop	Irr. Method	Acres	Method	Pumpage (AF)
2022	N/A	N/A		REPORTED	0.00

Site Name: 212 S20 E61 30CDCC1 **Well Log #:** 27145 **Status:** Active **Well Name:** W026 **Max Pumpage Allowed (AF):** 0.00

Qtr Qtr Sec Twn Range: SE SW 30 20S 61E **Parcel APN:** 139-30-401-003 **County:** CLARK **Total Pumped for Year 2022 (AF):** 0.00

Customer: LAS VEGAS VALLEY WATER DISTRICT **Pumpage ID:** **205** **Active:** True **PumpageID Replaced by:**

Remarks: PLUGGED LOG 135415 **Meter Category:**

Permit #	Duty Bal. (AF)	TCD (AF)	Status	Use	Source	Sup. Group #
21516	0.00		RVK	MUN	UG	
27826	0.00		ABR	QM	UG	
86722	0.00		ABR	MUN	UG	

Year	Crop	Irr. Method	Acres	Method	Pumpage (AF)
2022	N/A	N/A		REPORTED	0.00

Site Name: 212 S20 E61 30DCBB1 **Well Log #:** 7368 **Status:** Active **Well Name:** W017 **Max Pumpage Allowed (AF):** 6,450.60

Qtr Qtr Sec Twn Range: SW SE 30 20S 61E **Parcel APN:** 139-30-801-002 **County:** CLARK **Total Pumped for Year 2022 (AF):** 1,494.56

Customer: LAS VEGAS VALLEY WATER DISTRICT **Pumpage ID:** 103 **Active:** True **PumpageID Replaced by:**

Remarks: **Meter Category:**

Permit #	Duty Bal. (AF)	TCD (AF)	Status	Use	Source	Sup. Group #
20182	434.22		CER	MUN	UG	
91074T	50.02		EXP	MUN	UG	
91082T	18.99		EXP	MUN	UG	
91083T	79.09		EXP	MUN	UG	

Year	Crop	Irr. Method	Acres	Method	Pumpage (AF)
2022	N/A	N/A		REPORTED	1,494.56

TCD of Supplemental Group 2698 (AF): 45,760.00 **Total Pumpage of all Pumpage IDs in Supplemental Group for Year 2022 (AF):** 45,657.87

Customer: LAS VEGAS VALLEY WATER DISTRICT **Pumpage ID:** 103 **Active:** True **PumpageID Replaced by:**

Remarks: **Meter Category:**

Permit #	Duty Bal. (AF)	TCD (AF)	Status	Use	Source	Sup. Group #
86727	6,450.60	45,760.00	PER	MUN	UG	2698

Year	Crop	Irr. Method	Acres	Method	Pumpage (AF)
2022	N/A	N/A		REPORTED	1,494.56

Site Name: 212 S20 E61 30DCCC1 **Well Log #:** 6718 **Status:** Active **Well Name:** W016 **Max Pumpage Allowed (AF):** 6,450.60

Qtr Qtr Sec Twn Range: SW SE 30 20S 61E **Parcel APN:** 139-30-812-006 **County:** CLARK **Total Pumped for Year 2022 (AF):** 1,380.95

Customer: LAS VEGAS VALLEY WATER DISTRICT **Pumpage ID:** 102 **Active:** True **PumpageID Replaced by:**

Remarks: **Meter Category:**

Permit #	Duty Bal. (AF)	TCD (AF)	Status	Use	Source	Sup. Group #
20181	434.37		CER	MUN	UG	
47769	0.00		ABR	MUN	UG	
91091T	66.17		EXP	MUN	UG	
91097T	84.25		EXP	MUN	UG	

Year	Crop	Irr. Method	Acres	Method	Pumpage (AF)
2022	N/A	N/A		REPORTED	1,380.95

TCD of Supplemental Group 2698 (AF): 45,760.00 **Total Pumpage of all Pumpage IDs in Supplemental Group for Year 2022 (AF):** 45,657.87

Customer: LAS VEGAS VALLEY WATER DISTRICT **Pumpage ID:** 102 **Active:** True **PumpageID Replaced by:**

Remarks: **Meter Category:**

Permit #	Duty Bal. (AF)	TCD (AF)	Status	Use	Source	Sup. Group #
86728	6,450.60	45,760.00	PER	MUN	UG	2698

Year	Crop	Irr. Method	Acres	Method	Pumpage (AF)
2022	N/A	N/A		REPORTED	1,380.95

Site Name: 212 S20 E61 30DDBD1 **Well Log #:** 13683 **Status:** Active **Well Name:** W015A **Max Pumpage Allowed (AF):** 7,261.40

Qtr Qtr Sec Twn Range: SE SE 30 20S 61E **Parcel APN:** 139-30-804-001 **County:** CLARK **Total Pumped for Year 2022 (AF):** 1,220.53

Customer: LAS VEGAS VALLEY WATER DISTRICT **Pumpage ID:** 196 **Active:** True **PumpageID Replaced by:**

Remarks: **Meter Category:**

Permit #	Duty Bal. (AF)	TCD (AF)	Status	Use	Source	Sup. Group #	Year	Crop	Irr. Method	Acres	Method	Pumpage (AF)
26919	253.03		CER	QM	UG		2022	N/A	N/A		REPORTED	1,220.53
40267	412.50		CER	QM	UG							
91078T	213.56		EXP	MUN	UG							

TCD of Supplemental Group **2542** **(AF):** 180.00 **Total Pumpage of all Pumpage IDs in Supplemental Group for Year 2022 (AF):** 1,220.53

Customer: LAS VEGAS VALLEY WATER DISTRICT **Pumpage ID:** 196 **Active:** True **PumpageID Replaced by:**

Remarks: **Meter Category:**

Permit #	Duty Bal. (AF)	TCD (AF)	Status	Use	Source	Sup. Group #	Year	Crop	Irr. Method	Acres	Method	Pumpage (AF)
26917	159.27	180.00	CER	QM	UG	2542	2022	N/A	N/A		REPORTED	1,220.53
26918	180.00	180.00	CER	QM	UG	2542						

TCD of Supplemental Group **2698** **(AF):** 45,760.00 **Total Pumpage of all Pumpage IDs in Supplemental Group for Year 2022 (AF):** 45,657.87

Customer: LAS VEGAS VALLEY WATER DISTRICT **Pumpage ID:** 196 **Active:** True **PumpageID Replaced by:**

Remarks: **Meter Category:**

Permit #	Duty Bal. (AF)	TCD (AF)	Status	Use	Source	Sup. Group #	Year	Crop	Irr. Method	Acres	Method	Pumpage (AF)
86729	7,261.40	45,760.00	PER	MUN	UG	2698	2022	N/A	N/A		REPORTED	1,220.53

Site Name: 212 S20 E61 30DDDD2 **Well Log #:** 2751 **Status:** Active **Well Name:** W013 **Max Pumpage Allowed (AF):** 6,370.90

Qtr Qtr Sec Twn Range: SE SE 30 20S 61E **Parcel APN:** 139-30-804-001 **County:** CLARK **Total Pumped for Year 2022 (AF):** 1,969.65

Customer: LAS VEGAS VALLEY WATER DISTRICT **Pumpage ID:** 60 **Active:** True **PumpageID Replaced by:**

Remarks: **Meter Category:**

Permit #	Duty Bal. (AF)	TCD (AF)	Status	Use	Source	Sup. Group #	Year	Crop	Irr. Method	Acres	Method	Pumpage (AF)
15628	433.45		CER	MUN	UG		2022	N/A	N/A		REPORTED	1,969.65
80241	434.38		CER	MUN	UG							
91065T	180.99		EXP	MUN	UG							

TCD of Supplemental Group **2698** **(AF):** 45,760.00 **Total Pumpage of all Pumpage IDs in Supplemental Group for Year 2022 (AF):** 45,657.87

Customer: LAS VEGAS VALLEY WATER DISTRICT **Pumpage ID:** 60 **Active:** True **PumpageID Replaced by:**

Remarks: **Meter Category:**

Permit #	Duty Bal. (AF)	TCD (AF)	Status	Use	Source	Sup. Group #	Year	Crop	Irr. Method	Acres	Method	Pumpage (AF)
86731	6,370.90	45,760.00	PER	MUN	UG	2698	2022	N/A	N/A		REPORTED	1,969.65

Site Name: 212 S20 E61 31AABB1 **Well Log #:** 5792 **Status:** Active **Well Name:** W014 **Max Pumpage Allowed (AF):** 6,573.60

Qtr Qtr Sec Twn Range: NE NE 31 20S 61E **Parcel APN:** 139-31-602-003 **County:** CLARK **Total Pumped for Year 2022 (AF):** 1,920.94

Customer: LAS VEGAS VALLEY WATER DISTRICT **Pumpage ID:** 326 **Active:** True **PumpageID Replaced by:**

Remarks: **Meter Category:**

Permit #	Duty Bal. (AF)	TCD (AF)	Status	Use	Source	Sup. Group #
19105	0.00		ABR	MUN	UG	
19107	0.00		ABR	MUN	UG	
36110	0.00		ABR	QM	UG	
40263	434.49		CER	QM	UG	
80238	434.38		CER	MUN	UG	
91079T	213.56		EXP	MUN	UG	

Year	Crop	Irr. Method	Acres	Method	Pumpage (AF)
2022	N/A	N/A		REPORTED	1,920.94

TCD of Supplemental Group 2698 (AF): 45,760.00 **Total Pumpage of all Pumpage IDs in Supplemental Group for Year 2022 (AF):** 45,657.87

Customer: LAS VEGAS VALLEY WATER DISTRICT **Pumpage ID:** 326 **Active:** True **PumpageID Replaced by:**

Remarks: **Meter Category:**

Permit #	Duty Bal. (AF)	TCD (AF)	Status	Use	Source	Sup. Group #
86730	6,573.60	45,760.00	PER	MUN	UG	2698

Year	Crop	Irr. Method	Acres	Method	Pumpage (AF)
2022	N/A	N/A		REPORTED	1,920.94

Site Name: 212 S20 E61 31ACDD1 **Well Log #:** **Status:** Remediation **Well Name:** 695 **Max Pumpage Allowed (AF):** 48.36

Qtr Qtr Sec Twn Range: SE NE 31 20S 61E **Parcel APN:** **County:** CLARK **Total Pumped for Year 2022 (AF):** 0.00

Customer: CIRCLE K STORES INC **Pumpage ID:** 1408 **Active:** True **PumpageID Replaced by:**

Remarks: NOT IN USE 04-10-2023 **Meter Category:**

Permit #	Duty Bal. (AF)	TCD (AF)	Status	Use	Source	Sup. Group #
63068E	48.36		PER	ENV	UG	

Year	Crop	Irr. Method	Acres	Method	Pumpage (AF)
2022				FIELD	0.00

Site Name: 212 S20 E61 31ADAD1 **Well Log #:** 36155 **Status:** Active **Well Name:** W081 **Max Pumpage Allowed (AF):** 5,806.20

Qtr Qtr Sec Twn Range: SE NE 31 20S 61E **Parcel APN:** 139-31-602-003 **County:** CLARK **Total Pumped for Year 2022 (AF):** 2,314.87

Customer: LAS VEGAS VALLEY WATER DISTRICT **Pumpage ID:** 1058 **Active:** True **PumpageID Replaced by:**

Remarks: **Meter Category:**

Permit #	Duty Bal. (AF)	TCD (AF)	Status	Use	Source	Sup. Group #
56346T	0.71		EXP	MUN	UG	
56358	361.90		CER	MUN	UG	
91099T	225.74		EXP	MUN	UG	

Year	Crop	Irr. Method	Acres	Method	Pumpage (AF)
2022	N/A	N/A		REPORTED	2,314.87

TCD of Supplemental Group 2698 (AF): 45,760.00 **Total Pumpage of all Pumpage IDs in Supplemental Group for Year 2022 (AF):** 45,657.87

Customer: LAS VEGAS VALLEY WATER DISTRICT **Pumpage ID:** 1058 **Active:** True **PumpageID Replaced by:**

Remarks: **Meter Category:**

Permit #	Duty Bal. (AF)	TCD (AF)	Status	Use	Source	Sup. Group #
86702	5,806.20	45,760.00	PER	MUN	UG	2698

Year	Crop	Irr. Method	Acres	Method	Pumpage (AF)
2022	N/A	N/A		REPORTED	2,314.87

Site Name: 212 S20 E61 31ADBB1 **Well Log #:** 34520 **Status:** Active **Well Name:** W068 **Max Pumpage Allowed (AF):** 6,494.00

Qtr Qtr Sec Twn Range: NE NE 31 20S 61E **Parcel APN:** 139-31-602-003 **County:** CLARK **Total Pumped for Year 2022 (AF):** 3,312.82

Customer: LAS VEGAS VALLEY WATER DISTRICT **Pumpage ID:** 758 **Active:** True **PumpageID Replaced by:**

Remarks: **Meter Category:**

Permit #	Duty Bal. (AF)	TCD (AF)	Status	Use	Source	Sup. Group #
53729T	36.24		EXP	MUN	UG	
53732	7.92		CER	MUN	UG	
53733	217.19		CER	MUN	UG	
53734	13.20		CER	MUN	UG	
55882	289.59		CER	MUN	UG	
80239	190.27		CER	MUN	UG	
80240	10.13		CER	MUN	UG	
80242	723.90		CER	MUN	UG	
80243	289.29		CER	MUN	UG	
91076T	311.31		EXP	MUN	UG	

Year	Crop	Irr. Method	Acres	Method	Pumpage (AF)
2022	N/A	N/A		REPORTED	3,312.82

TCD of Supplemental Group 2698 (AF): 45,760.00 **Total Pumpage of all Pumpage IDs in Supplemental Group for Year 2022 (AF):** 45,657.87

Customer: LAS VEGAS VALLEY WATER DISTRICT **Pumpage ID:** 758 **Active:** True **PumpageID Replaced by:**

Remarks: **Meter Category:**

Permit #	Duty Bal. (AF)	TCD (AF)	Status	Use	Source	Sup. Group #
86713	6,494.00	45,760.00	PER	MUN	UG	2698

Year	Crop	Irr. Method	Acres	Method	Pumpage (AF)
2022	N/A	N/A		REPORTED	3,312.82

Site Name: 212 S20 E61 31ADCB1 **Well Log #:** 132886 **Status:** Active **Well Name:** W124 **Max Pumpage Allowed (AF):** 5,791.80

Qtr Qtr Sec Twn Range: SE NE 31 20S 61E **Parcel APN:** 139-31-602-003 **County:** CLARK **Total Pumped for Year 2022 (AF):** 0.00

Customer: LAS VEGAS VALLEY WATER DISTRICT **Pumpage ID:** 8343 **Active:** True **PumpageID Replaced by:**

Remarks: **Meter Category:**

Permit #	Duty Bal. (AF)	TCD (AF)	Status	Use	Source	Sup. Group #
88505	434.51		PER	MUN	UG	
88506	108.43		PER	MUN	UG	
88507	683.80		PER	MUN	UG	

Year	Crop	Irr. Method	Acres	Method	Pumpage (AF)
2022	N/A	N/A		REPORTED	0.00

TCD of Supplemental Group **2698** **(AF):** 45,760.00 **Total Pumpage of all Pumpage IDs in Supplemental Group for Year 2022 (AF):** 45,657.87

Customer: LAS VEGAS VALLEY WATER DISTRICT **Pumpage ID:** **8343** **Active:** True **PumpageID Replaced by:**

Remarks: **Meter Category:**

Permit #	Duty Bal. (AF)	TCD (AF)	Status	Use	Source	Sup. Group #
88504	5,791.80	45,760.00	PER	MUN	UG	2698

Year	Crop	Irr. Method	Acres	Method	Pumpage (AF)
2022	N/A	N/A		REPORTED	0.00

Site Name: 212 S20 E61 31ADCD1 **Well Log #:** 36156 **Status:** Active **Well Name:** W082 **Max Pumpage Allowed (AF):** 6,052.40

Qtr Qtr Sec Twn Range: SE NE 31 20S 61E **Parcel APN:** 139-31-602-003 **County:** CLARK **Total Pumped for Year 2022 (AF):** 2,903.12

Customer: LAS VEGAS VALLEY WATER DISTRICT **Pumpage ID:** **1059** **Active:** True **PumpageID Replaced by:**

Remarks: **Meter Category:**

Permit #	Duty Bal. (AF)	TCD (AF)	Status	Use	Source	Sup. Group #
56347T	0.98		EXP	MUN	UG	
56359	361.90		CER	MUN	UG	
91085T	311.31		EXP	MUN	UG	

Year	Crop	Irr. Method	Acres	Method	Pumpage (AF)
2022	N/A	N/A		REPORTED	2,903.12

TCD of Supplemental Group **2698** **(AF):** 45,760.00 **Total Pumpage of all Pumpage IDs in Supplemental Group for Year 2022 (AF):** 45,657.87

Customer: LAS VEGAS VALLEY WATER DISTRICT **Pumpage ID:** **1059** **Active:** True **PumpageID Replaced by:**

Remarks: **Meter Category:**

Permit #	Duty Bal. (AF)	TCD (AF)	Status	Use	Source	Sup. Group #
86701	6,052.40	45,760.00	PER	MUN	UG	2698

Year	Crop	Irr. Method	Acres	Method	Pumpage (AF)
2022	N/A	N/A		REPORTED	2,903.12

Site Name: 212 S20 E61 31ADDD1 **Well Log #:** 13792 **Status:** Active **Well Name:** W007A **Max Pumpage Allowed (AF):** 8,144.70

Qtr Qtr Sec Twn Range: SE NE 31 20S 61E **Parcel APN:** 139-31-602-003 **County:** CLARK **Total Pumped for Year 2022 (AF):** 1,681.18

Customer: LAS VEGAS VALLEY WATER DISTRICT **Pumpage ID:** **215** **Active:** True **PumpageID Replaced by:**

Remarks: **Meter Category:**

Permit #	Duty Bal. (AF)	TCD (AF)	Status	Use	Source	Sup. Group #
10867	456.53		CER	MUN	UG	
28056	33.48		CER	QM	UG	
28057	39.22		CER	QM	UG	
28058	4.60		CER	QM	UG	
55022	118.63		CER	MUN	UG	
55023	14.58		CER	MUN	UG	
55024	29.61		CER	MUN	UG	
91100T	153.44		EXP	MUN	UG	

Year	Crop	Irr. Method	Acres	Method	Pumpage (AF)
2022	N/A	N/A		REPORTED	1,681.18

TCD of Supplemental Group **2698** **(AF):** 45,760.00 **Total Pumpage of all Pumpage IDs in Supplemental Group for Year 2022 (AF):** 45,657.87

Customer: LAS VEGAS VALLEY WATER DISTRICT **Pumpage ID:** **215** **Active:** True **PumpageID Replaced by:**

Remarks: **Meter Category:**

Permit #	Duty Bal. (AF)	TCD (AF)	Status	Use	Source	Sup. Group #
86732	8,144.70	45,760.00	PER	MUN	UG	2698

Year	Crop	Irr. Method	Acres	Method	Pumpage (AF)
2022	N/A	N/A		REPORTED	1,681.18

Site Name: 212 S20 E61 31DADA1 **Well Log #:** 36157 **Status:** Active **Well Name:** W083 **Max Pumpage Allowed (AF):** 5,241.50

Qtr Qtr Sec Twn Range: NE SE 31 20S 61E **Parcel APN:** 139-31-702-002 **County:** CLARK **Total Pumped for Year 2022 (AF):** 1,511.71

Customer: LAS VEGAS VALLEY WATER DISTRICT **Pumpage ID:** **1060** **Active:** True **PumpageID Replaced by:**

Remarks: **Meter Category:**

Permit #	Duty Bal. (AF)	TCD (AF)	Status	Use	Source	Sup. Group #
56348T	0.72		EXP	MUN	UG	
56360	361.97		CER	MUN	UG	
80244	289.29		CER	MUN	UG	
91090T	67.52		EXP	MUN	UG	
91096T	84.25		EXP	MUN	UG	

Year	Crop	Irr. Method	Acres	Method	Pumpage (AF)
2022	N/A	N/A		REPORTED	1,511.71

TCD of Supplemental Group **2698** **(AF):** 45,760.00 **Total Pumpage of all Pumpage IDs in Supplemental Group for Year 2022 (AF):** 45,657.87

Customer: LAS VEGAS VALLEY WATER DISTRICT **Pumpage ID:** **1060** **Active:** True **PumpageID Replaced by:**

Remarks: **Meter Category:**

Permit #	Duty Bal. (AF)	TCD (AF)	Status	Use	Source	Sup. Group #
86700	5,241.50	45,760.00	PER	MUN	UG	2698

Year	Crop	Irr. Method	Acres	Method	Pumpage (AF)
2022	N/A	N/A		REPORTED	1,511.71

Site Name: 212 S20 E61 31DDDA1 **Well Log #:** 36158 **Status:** Active **Well Name:** W084 **Max Pumpage Allowed (AF):** 5,161.90

Qtr Qtr Sec Twn Range: SE SE 31 20S 61E **Parcel APN:** 139-31-801-006 **County:** CLARK **Total Pumped for Year 2022 (AF):** 1,349.02

Customer: LAS VEGAS VALLEY WATER DISTRICT **Pumpage ID:** **1061** **Active:** True **PumpageID Replaced by:**

Remarks: **Meter Category:**

Permit #	Duty Bal. (AF)	TCD (AF)	Status	Use	Source	Sup. Group #
56349T	0.72		EXP	MUN	UG	
56361	361.97		CER	MUN	UG	
91155T	133.77		EXP	MUN	UG	

Year	Crop	Irr. Method	Acres	Method	Pumpage (AF)
2022	N/A	N/A		REPORTED	1,349.02

TCD of Supplemental Group **2698** **(AF):** 45,760.00 **Total Pumpage of all Pumpage IDs in Supplemental Group for Year 2022 (AF):** 45,657.87

Customer: LAS VEGAS VALLEY WATER DISTRICT **Pumpage ID:** 1061 **Active:** True **PumpageID Replaced by:**

Remarks: **Meter Category:**

Permit #	Duty Bal. (AF)	TCD (AF)	Status	Use	Source	Sup. Group #	Year	Crop	Irr. Method	Acres	Method	Pumpage (AF)
86699	5,161.90	45,760.00	PER	MUN	UG	2698	2022	N/A	N/A		REPORTED	1,349.02

Site Name: 212 S20 E61 32ACCB1 **Well Log #:** 51607 **Status:** **Well Name:** SOUTH WELL **Max Pumpage Allowed (AF):** 178.00

Qtr Qtr Sec Twn Range: SW NE 32 20S 61E **Parcel APN:** 139-32-601-026 **County:** CLARK **Total Pumped for Year 2022 (AF):** 93.90

Customer: RANCHO COOPERATIVE WATER COMPANY **Pumpage ID:** 5492 **Active:** True **PumpageID Replaced by:**

Permit #	Duty Bal. (AF)	TCD (AF)	Status	Use	Source	Sup. Group #	Year	Crop	Irr. Method	Acres	Method	Pumpage (AF)
11246	178.00		CER	QM	UG		2022				METER	93.90

Site Name: 212 S20 E61 32ACCB2 **Well Log #:** 8682 **Status:** **Well Name:** NORTH WELL **Max Pumpage Allowed (AF):** 217.55

Qtr Qtr Sec Twn Range: SW NE 32 20S 61E **Parcel APN:** 139-32-601-026 **County:** CLARK **Total Pumped for Year 2022 (AF):** 112.77

Customer: RANCHO COOPERATIVE WATER COMPANY **Pumpage ID:** 120 **Active:** True **PumpageID Replaced by:**

Permit #	Duty Bal. (AF)	TCD (AF)	Status	Use	Source	Sup. Group #	Year	Crop	Irr. Method	Acres	Method	Pumpage (AF)
22773	217.55		CER	QM	UG		2022				METER	112.77

Site Name: 212 S20 E61 32CACC1 **Well Log #:** 588 **Status:** Active **Well Name:** **Max Pumpage Allowed (AF):** 16.59

Qtr Qtr Sec Twn Range: NE SW 32 20S 61E **Parcel APN:** 139-32-306-009 **County:** CLARK **Total Pumped for Year 2022 (AF):** 47.40

Customer: LEWIS, EDITH F **Pumpage ID:** 2694 **Active:** True **PumpageID Replaced by:**

Remarks: 2022=2019, broken meter **Meter Category:**

Permit #	Duty Bal. (AF)	TCD (AF)	Status	Use	Source	Sup. Group #	Year	Crop	Irr. Method	Acres	Method	Pumpage (AF)
11789A01	2.46		CER	DOM	UG		2022				ESTIMATED	47.40
11789A02	3.07		CER	QM	UG							
11789A03	3.07		CER	DOM	UG							
11789A04	3.07		CER	DOM	UG							
11789A05	2.46		CER	DOM	UG							
11789A06	2.46		CER	DOM	UG							

Site Name: 212 S20 E61 32CADB2 **Well Log #:** 26181 **Status:** **Well Name:** **Max Pumpage Allowed (AF):** 4.36

Qtr Qtr Sec Twn Range: NE SW 32 20S 61E **Parcel APN:** 139-32-306-026 **County:** CLARK **Total Pumped for Year 2022 (AF):** 6.03

Customer: ADAR-BURLA, BONNIE **Pumpage ID:** 1747 **Active:** True **PumpageID Replaced by:**

Permit #	Duty Bal. (AF)	TCD (AF)	Status	Use	Source	Sup. Group #	Year	Crop	Irr. Method	Acres	Method	Pumpage (AF)
70272	4.36		CER	QM	UG		2022				METER	6.03

Site Name: 212 S20 E61 32DBAB1 **Well Log #:** 469 **Status:** **Well Name:** HOMES ALSO ON LVVWD **Max Pumpage Allowed (AF):** 15.00

Qtr Qtr Sec Twn Range: NW SE 32 20S 61E **Parcel APN:** 139-32-702-001 **County:** CLARK **Total Pumped for Year 2022 (AF):** 20.76

Customer: BERNSTEIN & CHIU & MALONE **Pumpage ID:** 8309 **Active:** True **PumpageID Replaced by:**

Permit #	Duty Bal. (AF)	TCD (AF)	Status	Use	Source	Sup. Group #	Year	Crop	Irr. Method	Acres	Method	Pumpage (AF)
66730	3.00		CAN	IRR	UG		2022				METER	20.76

TCD of Supplemental Group 2604 (AF): 15.00 **Total Pumpage of all Pumpage IDs in Supplemental Group for Year 2022 (AF):** 20.76

Customer: BERNSTEIN & CHIU & MALONE **Pumpage ID:** 8309 **Active:** True **PumpageID Replaced by:**

Permit #	Duty Bal. (AF)	TCD (AF)	Status	Use	Source	Sup. Group #	Year	Crop	Irr. Method	Acres	Method	Pumpage (AF)
12031	12.00	15.00	CER	IRR	UG	2604	2022				METER	20.76
84859	3.00	15.00	CER	QM	UG	2604						

Site Name: 212 S20 E61 32DBAC1 **Well Log #:** 123290 **Status:** Active **Well Name:** **Max Pumpage Allowed (AF):** 3.00

Qtr Qtr Sec Twn Range: NW SE 32 20S 61E **Parcel APN:** 139-32-702-007 **County:** CLARK **Total Pumped for Year 2022 (AF):** 3.53

Customer: MORRIS & PICKERI **Pumpage ID:** 2045 **Active:** True **PumpageID Replaced by:**

Permit #	Duty Bal. (AF)	TCD (AF)	Status	Use	Source	Sup. Group #	Year	Crop	Irr. Method	Acres	Method	Pumpage (AF)
80698	3.00		CER	QM	UG		2022				METER	3.53

Site Name: 212 S20 E61 32DBAD1 **Well Log #:** 54348 **Status:** Active **Well Name:** **Max Pumpage Allowed (AF):** 3.00

Qtr Qtr Sec Twn Range: NW SE 32 20S 61E **Parcel APN:** 139-32-702-009 **County:** CLARK **Total Pumped for Year 2022 (AF):** 5.84

Customer: COULTHARD FAMILY TRUST **Pumpage ID:** 10180 **Active:** True **PumpageID Replaced by:**

Permit #	Duty Bal. (AF)	TCD (AF)	Status	Use	Source	Sup. Group #	Year	Crop	Irr. Method	Acres	Method	Pumpage (AF)
68636	3.00		CER	IRR	UG		2022				METER	5.84

Site Name: 212 S20 E61 32DBBC1 **Well Log #:** **Status:** Active **Well Name:** **Max Pumpage Allowed (AF):** 0.00

Qtr Qtr Sec Twn Range: NW SE 32 20S 61E **Parcel APN:** 139-32-701-006 **County:** CLARK **Total Pumped for Year 2022 (AF):** 0.00

Customer: BISCH FAMILY TRUST **Pumpage ID:** 5493 **Active:** True **PumpageID Replaced by:**

Permit #	Duty Bal. (AF)	TCD (AF)	Status	Use	Source	Sup. Group #	Year	Crop	Irr. Method	Acres	Method	Pumpage (AF)
81038	0.00		ABR	QM	UG		2022				METER	0.00

Site Name: 212 S20 E61 32DBBD1 **Well Log #:** 108535 **Status:** **Well Name:** **Max Pumpage Allowed (AF):** 5.20

Qtr Qtr Sec Twn Range: NW SE 32 20S 61E **Parcel APN:** 139-32-701-009 **County:** CLARK **Total Pumped for Year 2022 (AF):** 6.52

Customer: HUNT, JOHN & LISA & MCDONALD, MICHAEL J **Pumpage ID:** 1953 **Active:** True **PumpageID Replaced by:**

Permit #	Duty Bal. (AF)	TCD (AF)	Status	Use	Source	Sup. Group #	Year	Crop	Irr. Method	Acres	Method	Pumpage (AF)
78178T	2.00		EXP	QM	UG		2022				METER	6.52
78210	5.20		CER	QM	UG							

Site Name: 212 S20 E61 32DBDA1 **Well Log #:** 102321 **Status:** **Well Name:** **Max Pumpage Allowed (AF):** 6.20

Qtr Qtr Sec Twn Range: NW SE 32 20S 61E **Parcel APN:** 139-32-702-014 **County:** CLARK **Total Pumped for Year 2022 (AF):** 4.68

TCD of Supplemental Group 1764 (AF): 6.20 **Total Pumpage of all Pumpage IDs in Supplemental Group for Year 2022 (AF):** 4.68

Customer: SHOOK, JOHN & JULIE **Pumpage ID:** 1861 **Active:** True **PumpageID Replaced by:**

Permit #	Duty Bal. (AF)	TCD (AF)	Status	Use	Source	Sup. Group #	Year	Crop	Irr. Method	Acres	Method	Pumpage (AF)
74238	4.00	6.20	CER	QM	UG	1764	2022				METER	4.68
74239	2.20	6.20	CER	QM	UG	1764						

Site Name: 212 S20 E61 32DBDC1 **Well Log #:** **Status:** Active **Well Name:** **Max Pumpage Allowed (AF):** 2.00

Qtr Qtr Sec Twn Range: NW SE 32 20S 61E **Parcel APN:** 139-32-702-018 **County:** CLARK **Total Pumped for Year 2022 (AF):** 1.68

TCD of Supplemental Group 2661 (AF): 2.00 **Total Pumpage of all Pumpage IDs in Supplemental Group for Year 2022 (AF):** 1.68

Customer: SANTELMAN, CHARLES & JUDY **Pumpage ID:** 5494 **Active:** True **PumpageID Replaced by:**

Permit #	Duty Bal. (AF)	TCD (AF)	Status	Use	Source	Sup. Group #	Year	Crop	Irr. Method	Acres	Method	Pumpage (AF)
83508	1.00	2.00	CER	QM	UG	2661	2022				METER	1.68
87537	1.00	2.00	CER	QM	UG	2661						

Site Name: 212 S20 E61 32DCBB1 **Well Log #:** 4272 **Status:** Active **Well Name:** **Max Pumpage Allowed (AF):** 25.87

Qtr Qtr Sec Twn Range: SW SE 32 20S 61E **Parcel APN:** 139-32-801-002 **County:** CLARK **Total Pumped for Year 2022 (AF):** 37.35

Customer: SHETLAND MUTUAL WATER ASSOCATION INC **Pumpage ID:** 85 **Active:** True **PumpageID Replaced by:**

Permit #	Duty Bal. (AF)	TCD (AF)	Status	Use	Source	Sup. Group #	Year	Crop	Irr. Method	Acres	Method	Pumpage (AF)
17639	7.98		CER	QM	UG		2022				METER	37.35
17640	17.89		CER	QM	UG							

Site Name: 212 S20 E61 33BDDD1 **Well Log #:** **Status:** Remediation **Well Name:** **Max Pumpage Allowed (AF):** 36.19

Qtr Qtr Sec Twn Range: SE NW 33 20S 61E **Parcel APN:** **County:** CLARK **Total Pumped for Year 2022 (AF):** 0.00

Customer: TATRO, JOE R **Pumpage ID:** **1245** **Active:** True **PumpageID Replaced by:**

Remarks: SYSTEM CLOSED IN 2006; 04-10-2023 **Meter Category:**

Permit #	Duty Bal. (AF)	TCD (AF)	Status	Use	Source	Sup. Group #	Year	Crop	Irr. Method	Acres	Method	Pumpage (AF)
59670E	36.19		PER	ENV	UG		2022				FIELD	0.00

Site Name: 212 S20 E61 33CCAA1 **Well Log #:** 51572 **Status:** Well Capped **Well Name:** **Max Pumpage Allowed (AF):** 4.30

Qtr Qtr Sec Twn Range: SW SW 33 20S 61E **Parcel APN:** 139-33-311-002 **County:** CLARK **Total Pumped for Year 2022 (AF):** 0.00

Customer: JONES, LLOYD R & GRETA **Pumpage ID:** **5511** **Active:** False **PumpageID Replaced by:**

Remarks: WV, NO USE 02-13-2023 **Meter Category:**

Permit #	Duty Bal. (AF)	TCD (AF)	Status	Use	Source	Sup. Group #	Year	Crop	Irr. Method	Acres	Method	Pumpage (AF)
10786A01	4.30		CER	IRR	UG		2022	N/A	N/A		FIELD	0.00

Site Name: 212 S20 E61 33DDCA1 **Well Log #:** **Status:** Remediation **Well Name:** **Max Pumpage Allowed (AF):** 24.83

Qtr Qtr Sec Twn Range: SE SE 33 20S 61E **Parcel APN:** **County:** CLARK **Total Pumped for Year 2022 (AF):** 0.00

Customer: UNION PACIFIC RAILROAD CO **Pumpage ID:** **691** **Active:** True **PumpageID Replaced by:**

Remarks: SYSTEM CLOSED IN 2001; 04-10-2023 **Meter Category:**

Permit #	Duty Bal. (AF)	TCD (AF)	Status	Use	Source	Sup. Group #	Year	Crop	Irr. Method	Acres	Method	Pumpage (AF)
52604	24.83		PER	ENV	UG		2022				FIELD	0.00

Site Name: 212 S20 E61 34ACCC1 **Well Log #:** **Status:** Remediation **Well Name:** **Max Pumpage Allowed (AF):** 80.65

Qtr Qtr Sec Twn Range: SW NE 34 20S 61E **Parcel APN:** **County:** CLARK **Total Pumped for Year 2022 (AF):** 0.00

Customer: CITY OF LAS VEGAS **Pumpage ID:** **1261** **Active:** True **PumpageID Replaced by:**

Remarks: NO USE 04-10-2023 **Meter Category:**

Permit #	Duty Bal. (AF)	TCD (AF)	Status	Use	Source	Sup. Group #	Year	Crop	Irr. Method	Acres	Method	Pumpage (AF)
60101E	80.65		PER	ENV	UG		2022				FIELD	0.00

Site Name: 212 S20 E61 34ADAA1 **Well Log #:** **Status:** Remediation **Well Name:** **Max Pumpage Allowed (AF):** 32.25

Qtr Qtr Sec Twn Range: SE NE 34 20S 61E **Parcel APN:** **County:** CLARK **Total Pumped for Year 2022 (AF):** 0.00

Customer: FITZGERALD ESTATE **Pumpage ID:** 1221 **Active:** True **PumpageID Replaced by:**

Remarks: SYSTEM CLOSED IN 2005; 04-10-2023 **Meter Category:**

Permit #	Duty Bal. (AF)	TCD (AF)	Status	Use	Source	Sup. Group #
58653E	32.25		PER	ENV	UG	

Year	Crop	Irr. Method	Acres	Method	Pumpage (AF)
2022				FIELD	0.00

Site Name: 212 S20 E61 34ADBD1 **Well Log #:** **Status:** **Well Name:** **Max Pumpage Allowed (AF):** 1.99

Qtr Qtr Sec Twn Range: SE NE 34 20S 61E **Parcel APN:** 139-34-612-015 **County:** CLARK **Total Pumped for Year 2022 (AF):** 0.00

Customer: GALARDI, JACK E **Pumpage ID:** 2089 **Active:** True **PumpageID Replaced by:**

Remarks: NOT IN USE 02-15-2023 **Meter Category:**

Permit #	Duty Bal. (AF)	TCD (AF)	Status	Use	Source	Sup. Group #
62030	0.00		WDR	COM	UG	
V07819	1.99		VST	IRR	UG	

Year	Crop	Irr. Method	Acres	Method	Pumpage (AF)
2022	N/A	N/A		FIELD	0.00

Site Name: 212 S20 E61 34ADDC1 **Well Log #:** 99025 **Status:** Remediation **Well Name:** **Max Pumpage Allowed (AF):** 50.70

Qtr Qtr Sec Twn Range: SE NE 34 20S 61E **Parcel APN:** 139-34-612-059 **County:** CLARK **Total Pumped for Year 2022 (AF):** 0.00

Customer: BARRETT TRUST **Pumpage ID:** 1967 **Active:** True **PumpageID Replaced by:**

Remarks: WORKS GONE 04-10-2023 **Meter Category:**

Permit #	Duty Bal. (AF)	TCD (AF)	Status	Use	Source	Sup. Group #
79016E	50.70		PER	ENV	UG	

Year	Crop	Irr. Method	Acres	Method	Pumpage (AF)
2022				FIELD	0.00

Site Name: 212 S20 E61 35BCBB1 **Well Log #:** **Status:** Remediation **Well Name:** **Max Pumpage Allowed (AF):** 16.14

Qtr Qtr Sec Twn Range: SW NW 35 20S 61E **Parcel APN:** **County:** CLARK **Total Pumped for Year 2022 (AF):** 0.00

Customer: FITZGERALD ESTATE **Pumpage ID:** 1222 **Active:** True **PumpageID Replaced by:**

Remarks: SYSTEM CLOSED IN 2005; 04-10-2023 **Meter Category:**

Permit #	Duty Bal. (AF)	TCD (AF)	Status	Use	Source	Sup. Group #
58778E	16.14		PER	ENV	UG	

Year	Crop	Irr. Method	Acres	Method	Pumpage (AF)
2022				FIELD	0.00

Site Name: 212 S20 E61 36BACC1 **Well Log #:** 123360 **Status:** **Well Name:** **Max Pumpage Allowed (AF):** 1.00

Qtr Qtr Sec Twn Range: NE NW 36 20S 61E **Parcel APN:** 139-36-110-034 **County:** CLARK **Total Pumped for Year 2022 (AF):** 0.00

Customer: VICTORY OUTREACH INC **Pumpage ID:** 18 **Active:** True **PumpageID Replaced by:**

Remarks: WV, POU VACANT; 02-15-2023 **Meter Category:**

Permit #	Duty Bal. (AF)	TCD (AF)	Status	Use	Source	Sup. Group #	Year	Crop	Irr. Method	Acres	Method	Pumpage (AF)
11241	1.00		CER	IRR	UG		2022	N/A	N/A		FIELD	0.00

Site Name: 212 S20 E61 36CCAA1 **Well Log #:** 51845 **Status:** Active **Well Name:** **Max Pumpage Allowed (AF):** 49.30

Qtr Qtr Sec Twn Range: SW SW 36 20S 61E **Parcel APN:** 139-36-411-062 **County:** CLARK **Total Pumped for Year 2022 (AF):** 8.60

Customer: GAUGHAN, MICHAEL & SUNRISE ACRES WATER ASSOCIATION **Pumpage ID:** 9671 **Active:** True **PumpageID Replaced by:**

Permit #	Duty Bal. (AF)	TCD (AF)	Status	Use	Source	Sup. Group #	Year	Crop	Irr. Method	Acres	Method	Pumpage (AF)
11284	49.30		CER	MUN	UG		2022				METER	8.60
67754	0.00		DEN	PWR	UG							

Site Name: 212 S20 E61 36CCAC1 **Well Log #:** 51555 **Status:** Active **Well Name:** **Max Pumpage Allowed (AF):** 35.10

Qtr Qtr Sec Twn Range: SW SW 36 20S 61E **Parcel APN:** 139-36-411-017 **County:** CLARK **Total Pumped for Year 2022 (AF):** 24.12

Customer: GAUGHAN, MICHAEL & SUNRISE ACRES WATER ASSOCIATION **Pumpage ID:** 26 **Active:** True **PumpageID Replaced by:**

Permit #	Duty Bal. (AF)	TCD (AF)	Status	Use	Source	Sup. Group #	Year	Crop	Irr. Method	Acres	Method	Pumpage (AF)
10503	125.00		CAN	IRR	UG		2022				METER	24.12
11640	35.10		CER	MUN	UG							
67898	0.00		DEN	PWR	UG							

Site Name: 212 S20 E62 03AAAA1 **Well Log #:** **Status:** Remediation **Well Name:** **Max Pumpage Allowed (AF):** 181.00

Qtr Qtr Sec Twn Range: NW NW 03 20S 62E **Parcel APN:** **County:** CLARK **Total Pumped for Year 2022 (AF):** 0.00

Customer: NELLIS AIR FORCE BASE **Pumpage ID:** 1231 **Active:** True **PumpageID Replaced by:**

Remarks: NOT IN USE 04-03-2023 **Meter Category:**

Permit #	Duty Bal. (AF)	TCD (AF)	Status	Use	Source	Sup. Group #	Year	Crop	Irr. Method	Acres	Method	Pumpage (AF)
59168E	181.00		PER	ENV	UG		2022				FIELD	0.00

Site Name: 212 S20 E62 03ABDC1 **Well Log #:** **Status:** Remediation **Well Name:** **Max Pumpage Allowed (AF):** 8.04

Qtr Qtr Sec Twn Range: NW NE 03 20S 62E **Parcel APN:** **County:** CLARK **Total Pumped for Year 2022 (AF):** 0.00

Customer: NELLIS AIR FORCE BASE **Pumpage ID:** 1411 **Active:** True **PumpageID Replaced by:**

Remarks: NOT IN USE 04-03-2023 **Meter Category:**

Permit #	Duty Bal. (AF)	TCD (AF)	Status	Use	Source	Sup. Group #	Year	Crop	Irr. Method	Acres	Method	Pumpage (AF)
63081E	8.04		PER	ENV	UG		2022				FIELD	0.00

Site Name: 212 S20 E62 03ACCD1 **Well Log #:** **Status:** Remediation **Well Name:** **Max Pumpage Allowed (AF):** 44.38

Qtr Qtr Sec Twn Range: SW NE 03 20S 62E **Parcel APN:** **County:** CLARK **Total Pumped for Year 2022 (AF):** 0.00

Customer: NELLIS AIR FORCE BASE **Pumpage ID:** 1409 **Active:** True **PumpageID Replaced by:**

Remarks: NOT IN USE 04-03-2023 **Meter Category:**

Permit #	Duty Bal. (AF)	TCD (AF)	Status	Use	Source	Sup. Group #	Year	Crop	Irr. Method	Acres	Method	Pumpage (AF)
63079E	44.38		PER	ENV	UG		2022				FIELD	0.00

Site Name: 212 S20 E62 03BDAD1 **Well Log #:** **Status:** Remediation **Well Name:** **Max Pumpage Allowed (AF):** 44.38

Qtr Qtr Sec Twn Range: SE NW 03 20S 62E **Parcel APN:** **County:** CLARK **Total Pumped for Year 2022 (AF):** 0.00

Customer: NELLIS AIR FORCE BASE **Pumpage ID:** 1410 **Active:** True **PumpageID Replaced by:**

Remarks: NOT IN USE 04-03-2023 **Meter Category:**

Permit #	Duty Bal. (AF)	TCD (AF)	Status	Use	Source	Sup. Group #	Year	Crop	Irr. Method	Acres	Method	Pumpage (AF)
63080E	44.38		PER	ENV	UG		2022				FIELD	0.00

Site Name: 212 S20 E62 03BDDB1 **Well Log #:** **Status:** Remediation **Well Name:** **Max Pumpage Allowed (AF):** 32.29

Qtr Qtr Sec Twn Range: SE NW 03 20S 62E **Parcel APN:** **County:** CLARK **Total Pumped for Year 2022 (AF):** 0.00

Customer: NELLIS AIR FORCE BASE **Pumpage ID:** 1234 **Active:** True **PumpageID Replaced by:**

Remarks: NOT IN USE 04-03-2023 **Meter Category:**

Permit #	Duty Bal. (AF)	TCD (AF)	Status	Use	Source	Sup. Group #	Year	Crop	Irr. Method	Acres	Method	Pumpage (AF)
59258E	32.29		PER	ENV	UG		2022				FIELD	0.00

Site Name: 212 S20 E62 04AABA1 **Well Log #:** **Status:** Remediation **Well Name:** **Max Pumpage Allowed (AF):** 86.88

Qtr Qtr Sec Twn Range: NE NE 04 20S 62E **Parcel APN:** 162-32-402-003 **County:** CLARK **Total Pumped for Year 2022 (AF):** 0.00

Customer: NELLIS AIR FORCE BASE **Pumpage ID:** 1048 **Active:** True **PumpageID Replaced by:**

Remarks: NOT IN USE 04-03-2023 **Meter Category:**

Permit #	Duty Bal. (AF)	TCD (AF)	Status	Use	Source	Sup. Group #	Year	Crop	Irr. Method	Acres	Method	Pumpage (AF)
56295	86.88		PER	ENV	UG		2022				FIELD	0.00

Site Name: 212 S20 E62 04ADDD1 **Well Log #:** 30851 **Status:** **Well Name:** WELL 01 POTABLE **Max Pumpage Allowed (AF):** 373.00

Qtr Qtr Sec Twn Range: SE NE 04 20S 62E **Parcel APN:** 140-04-603-001 **County:** CLARK **Total Pumped for Year 2022 (AF):** 0.00

Customer: U S AIR FORCE **Pumpage ID:** 41 **Active:** True **PumpageID Replaced by:**

Remarks: **Meter Category:**

Permit #	Duty Bal. (AF)	TCD (AF)	Status	Use	Source	Sup. Group #	Year	Crop	Irr. Method	Acres	Method	Pumpage (AF)
13764	333.00		CER	QM	UG		2022				REPORTED	0.00
R07615	0.00		WDR	IRR	UG							
V08966	40.00		DEC	OTH	UG							

Site Name: 212 S20 E62 04BBBC1 **Well Log #:** **Status:** Remediation **Well Name:** **Max Pumpage Allowed (AF):** 362.00

Qtr Qtr Sec Twn Range: NE NE 04 20S 62E **Parcel APN:** **County:** CLARK **Total Pumped for Year 2022 (AF):** 0.00

Customer: NELLIS AIR FORCE BASE **Pumpage ID:** 1232 **Active:** True **PumpageID Replaced by:**

Remarks: NOT IN USE 04-03-2023 **Meter Category:**

Permit #	Duty Bal. (AF)	TCD (AF)	Status	Use	Source	Sup. Group #	Year	Crop	Irr. Method	Acres	Method	Pumpage (AF)
59169E	362.00		PER	ENV	UG		2022				FIELD	0.00

Site Name: 212 S20 E62 04DCAA1 **Well Log #:** 52514 **Status:** Active **Well Name:** WELL 03 POTABLE **Max Pumpage Allowed (AF):** 333.00

Qtr Qtr Sec Twn Range: SW SE 04 20S 62E **Parcel APN:** 140-04-801-001 **County:** CLARK **Total Pumped for Year 2022 (AF):** 0.00

Customer: U S AIR FORCE **Pumpage ID:** 43 **Active:** True **PumpageID Replaced by:**

Remarks: Well Plugged in 1996, plug log 52514 **Meter Category:**

Permit #	Duty Bal. (AF)	TCD (AF)	Status	Use	Source	Sup. Group #	Year	Crop	Irr. Method	Acres	Method	Pumpage (AF)
13766	333.00		CER	QM	UG		2022				FIELD	0.00

Site Name: 212 S20 E62 05DDAD1 **Well Log #:** 3190 **Status:** **Well Name:** **Max Pumpage Allowed (AF):** 6.14

Qtr Qtr Sec Twn Range: SE SE 05 20S 62E **Parcel APN:** 140-05-803-008 **County:** CLARK **Total Pumped for Year 2022 (AF):** 6.13

Customer: COYOTE PROPERTIES LTD **Pumpage ID:** 3954 **Active:** True **PumpageID Replaced by:**

Permit #	Duty Bal. (AF)	TCD (AF)	Status	Use	Source	Sup. Group #	Year	Crop	Irr. Method	Acres	Method	Pumpage (AF)
16694	6.14		RVP	COM	UG		2022				METER	6.13

Site Name: 212 S20 E62 07DACA1 **Well Log #:** 12195 **Status:** **Well Name:** **Max Pumpage Allowed (AF):** 35.15

Qtr Qtr Sec Twn Range: NE SE 07 20S 62E **Parcel APN:** 140-07-702-007 **County:** CLARK **Total Pumped for Year 2022 (AF):** 0.00

Customer: CHILDRESS, JAMES D & GEORGIA M **Pumpage ID:** 32 **Active:** True **PumpageID Replaced by:**

Permit #	Duty Bal. (AF)	TCD (AF)	Status	Use	Source	Sup. Group #	Year	Crop	Irr. Method	Acres	Method	Pumpage (AF)
16770	36.18		WDR	COM	UG		2022				METER	0.00

TCD of Supplemental Group 1520 (AF): 50.15 **Total Pumpage of all Pumpage IDs in Supplemental Group for Year 2022 (AF):** 0.00

Customer: CHILDRESS, JAMES D & GEORGIA M **Pumpage ID:** 32 **Active:** True **PumpageID Replaced by:**

Permit #	Duty Bal. (AF)	TCD (AF)	Status	Use	Source	Sup. Group #	Year	Crop	Irr. Method	Acres	Method	Pumpage (AF)
11914	9.78	50.15	CER	QM	UG	1520	2022				METER	0.00
26634	25.35	50.15	RVP	QM	UG	1520						

Site Name: 212 S20 E62 07DACA2 **Well Log #:** 3538 **Status:** **Well Name:** NOT IN USE, ON CNLV **Max Pumpage Allowed (AF):** 15.00

Qtr Qtr Sec Twn Range: NE SE 07 20S 62E **Parcel APN:** 140-07-702-007 **County:** CLARK **Total Pumped for Year 2022 (AF):** 0.00

TCD of Supplemental Group 1520 (AF): 50.15 **Total Pumpage of all Pumpage IDs in Supplemental Group for Year 2022 (AF):** 0.00

Customer: CHILDRESS, JAMES D & GEORGIA M **Pumpage ID:** 6525 **Active:** True **PumpageID Replaced by:**

Permit #	Duty Bal. (AF)	TCD (AF)	Status	Use	Source	Sup. Group #	Year	Crop	Irr. Method	Acres	Method	Pumpage (AF)
69789	15.00	50.15	CER	QM	UG	1520	2022				METER	0.00

Site Name: 212 S20 E62 08BCBD1 **Well Log #:** 10445 **Status:** Active **Well Name:** **Max Pumpage Allowed (AF):** 0.28

Qtr Qtr Sec Twn Range: SW NW 08 20S 62E **Parcel APN:** 140-08-201-004 **County:** CLARK **Total Pumped for Year 2022 (AF):** 0.00

Customer: NOVAK, JOE & MARY ANN **Pumpage ID:** 105 **Active:** True **PumpageID Replaced by:**

Permit #	Duty Bal. (AF)	TCD (AF)	Status	Use	Source	Sup. Group #	Year	Crop	Irr. Method	Acres	Method	Pumpage (AF)
20322	0.28		RVP	COM	UG		2022				METER	0.00

Site Name: 212 S20 E62 09ABCC1 **Well Log #:** 1827 **Status:** Not In Use **Well Name:** WELL 06 **Max Pumpage Allowed (AF):** 184.13

Qtr Qtr Sec Twn Range: NW NE 09 20S 62E **Parcel APN:** 140-09-101-001 **County:** CLARK **Total Pumped for Year 2022 (AF):** 0.00

Customer: U S AIR FORCE **Pumpage ID:** 45 **Active:** True **PumpageID Replaced by:**

Remarks: NOT IN USE **Meter Category:**

Permit #	Duty Bal. (AF)	TCD (AF)	Status	Use	Source	Sup. Group #	Year	Crop	Irr. Method	Acres	Method	Pumpage (AF)
R07619	0.00		WDR	IRR	UG		2022				FIELD	0.00

TCD of Supplemental Group 995 (AF): 184.13 **Total Pumpage of all Pumpage IDs in Supplemental Group for Year 2022 (AF):** 0.00

Customer: U S AIR FORCE **Pumpage ID:** 45 **Active:** True **PumpageID Replaced by:**

Remarks: NOT IN USE **Meter Category:**

Permit #	Duty Bal. (AF)	TCD (AF)	Status	Use	Source	Sup. Group #	Year	Crop	Irr. Method	Acres	Method	Pumpage (AF)
13769	184.13	184.13	CER	QM	UG	995	2022				FIELD	0.00

Site Name: 212 S20 E62 09BCCC1 **Well Log #:** 1863 **Status:** Active **Well Name:** WELL 07 **Max Pumpage Allowed (AF):** 184.13

Qtr Qtr Sec Twn Range: SW NW 09 20S 62E **Parcel APN:** 140-09-101-001 **County:** CLARK **Total Pumped for Year 2022 (AF):** 0.00

Customer: U S AIR FORCE **Pumpage ID:** 46 **Active:** True **PumpageID Replaced by:**

Remarks: **Meter Category:**

Permit #	Duty Bal. (AF)	TCD (AF)	Status	Use	Source	Sup. Group #	Year	Crop	Irr. Method	Acres	Method	Pumpage (AF)
R07620	0.00		WDR	IRR	UG		2022				REPORTED	0.00

TCD of Supplemental Group 995 (AF): 184.13 **Total Pumpage of all Pumpage IDs in Supplemental Group for Year 2022 (AF):** 0.00

Customer: U S AIR FORCE **Pumpage ID:** 46 **Active:** True **PumpageID Replaced by:**

Remarks: **Meter Category:**

Permit #	Duty Bal. (AF)	TCD (AF)	Status	Use	Source	Sup. Group #	Year	Crop	Irr. Method	Acres	Method	Pumpage (AF)
13770	184.13	184.13	CER	QM	UG	995	2022				REPORTED	0.00

Site Name: 212 S20 E62 09CCCC1 **Well Log #:** 7083 **Status:** Active **Well Name:** WELL 14 **Max Pumpage Allowed (AF):** 0.00

Qtr Qtr Sec Twn Range: SW SW 09 20S 62E **Parcel APN:** 140-09-101-001 **County:** CLARK **Total Pumped for Year 2022 (AF):** 0.00

Customer: U S AIR FORCE **Pumpage ID:** 5728 **Active:** True **PumpageID Replaced by:**

Remarks: **Meter Category:**

Permit #	Duty Bal. (AF)	TCD (AF)	Status	Use	Source	Sup. Group #	Year	Crop	Irr. Method	Acres	Method	Pumpage (AF)
85495	200.00		RFA	IRR	UG		2022				REPORTED	0.00
R07607	0.00		WDR	IRR	UG							

Site Name: 212 S20 E62 09DCDD1 **Well Log #:** 7085 **Status:** Active **Well Name:** WELL 11 **Max Pumpage Allowed (AF):** 0.00

Qtr Qtr Sec Twn Range: SW SE 09 20S 62E **Parcel APN:** 140-09-101-001 **County:** CLARK **Total Pumped for Year 2022 (AF):** 0.00

Customer: U S AIR FORCE **Pumpage ID:** 5725 **Active:** True **PumpageID Replaced by:**

Remarks: **Meter Category:**

Permit #	Duty Bal. (AF)	TCD (AF)	Status	Use	Source	Sup. Group #
85496	330.00		RFA	IRR	UG	
R07623	0.00		WDR	IRR	UG	

Year	Crop	Irr. Method	Acres	Method	Pumpage (AF)
2022				REPORTED	0.00

Site Name: 212 S20 E62 15BBAB1 **Well Log #:** **Status:** Active **Well Name:** WELL 12 **Max Pumpage Allowed (AF):** 0.00

Qtr Qtr Sec Twn Range: NW NW 15 20S 62E **Parcel APN:** 140-15-101-001 **County:** CLARK **Total Pumped for Year 2022 (AF):** 14.18

Customer: U S AIR FORCE **Pumpage ID:** 5726 **Active:** True **PumpageID Replaced by:**

Remarks: **Meter Category:**

Permit #	Duty Bal. (AF)	TCD (AF)	Status	Use	Source	Sup. Group #
85494	330.00		RFA	IRR	UG	
R07624	0.00		WDR	IRR	UG	

Year	Crop	Irr. Method	Acres	Method	Pumpage (AF)
2022				REPORTED	14.18

Site Name: 212 S20 E62 16ACCB1 **Well Log #:** 7084 **Status:** Active **Well Name:** WELL 13 **Max Pumpage Allowed (AF):** 0.00

Qtr Qtr Sec Twn Range: SW NE 16 20S 62E **Parcel APN:** 140-16-601-001 **County:** CLARK **Total Pumped for Year 2022 (AF):** 0.00

Customer: U S AIR FORCE **Pumpage ID:** 5727 **Active:** True **PumpageID Replaced by:**

Remarks: **Meter Category:**

Permit #	Duty Bal. (AF)	TCD (AF)	Status	Use	Source	Sup. Group #
R07606	0.00		WDR	IRR	UG	

Year	Crop	Irr. Method	Acres	Method	Pumpage (AF)
2022				REPORTED	0.00

Site Name: 212 S20 E62 16BABB1 **Well Log #:** 27164 **Status:** No Active Pe **Well Name:** **Max Pumpage Allowed (AF):** 0.00

Qtr Qtr Sec Twn Range: NE NW 16 20S 62E **Parcel APN:** 140-16-103-002 **County:** CLARK **Total Pumped for Year 2022 (AF):** 0.02

Customer: STEWART, GERALD G & DORIS H **Pumpage ID:** 373 **Active:** True **PumpageID Replaced by:**

Permit #	Duty Bal. (AF)	TCD (AF)	Status	Use	Source	Sup. Group #
43821	3.35		CAN	QM	UG	
80388	2.00		DEN	COM	UG	

Year	Crop	Irr. Method	Acres	Method	Pumpage (AF)
2022				METER	0.02

Site Name: 212 S20 E62 16BBAD1 **Well Log #:** 79321 **Status:** **Well Name:** **Max Pumpage Allowed (AF):** 0.75

Qtr Qtr Sec Twn Range: NW NW 16 20S 62E **Parcel APN:** 140-16-102-007 **County:** CLARK **Total Pumped for Year 2022 (AF):** 0.00

Customer: AYERS, RON C & PATRICIA TRUST **Pumpage ID:** 1664 **Active:** True **PumpageID Replaced by:**

Remarks: Well disconnected **Meter Category:**

Permit #	Duty Bal. (AF)	TCD (AF)	Status	Use	Source	Sup. Group #	Year	Crop	Irr. Method	Acres	Method	Pumpage (AF)
68506	0.75		CAN	COM	UG		2022				METER	0.00

Site Name: 212 S20 E62 16BCAB1 **Well Log #:** 54463 **Status:** Active **Well Name:** **Max Pumpage Allowed (AF):** 2.00

Qtr Qtr Sec Twn Range: SW NW 16 20S 62E **Parcel APN:** 140-16-201-009 **County:** CLARK **Total Pumped for Year 2022 (AF):** 0.62

Customer: VILLA, FABIAN **Pumpage ID:** 5778 **Active:** True **PumpageID Replaced by:**

Permit #	Duty Bal. (AF)	TCD (AF)	Status	Use	Source	Sup. Group #	Year	Crop	Irr. Method	Acres	Method	Pumpage (AF)
87259	2.00		RVP	COM	UG		2022				METER	0.62

Site Name: 212 S20 E62 16CBAA1 **Well Log #:** 48613 **Status:** **Well Name:** **Max Pumpage Allowed (AF):** 0.71

Qtr Qtr Sec Twn Range: NW SW 16 20S 62E **Parcel APN:** 140-16-301-008 **County:** CLARK **Total Pumped for Year 2022 (AF):** 0.05

Customer: JARDIN, CONNIE **Pumpage ID:** 9830 **Active:** True **PumpageID Replaced by:**

Permit #	Duty Bal. (AF)	TCD (AF)	Status	Use	Source	Sup. Group #	Year	Crop	Irr. Method	Acres	Method	Pumpage (AF)
61149	0.71		RVP	COM	UG		2022				METER	0.05

Site Name: 212 S20 E62 16CCBA1 **Well Log #:** 54473 **Status:** Active **Well Name:** **Max Pumpage Allowed (AF):** 4.63

Qtr Qtr Sec Twn Range: SW SW 16 20S 62E **Parcel APN:** 140-16-401-001 **County:** CLARK **Total Pumped for Year 2022 (AF):** 1.47

Customer: WILLIAMS, RONALD D & LYNN **Pumpage ID:** 9734 **Active:** True **PumpageID Replaced by:**

Permit #	Duty Bal. (AF)	TCD (AF)	Status	Use	Source	Sup. Group #	Year	Crop	Irr. Method	Acres	Method	Pumpage (AF)
88606	4.63		WDR	COM	UG		2022				METER	1.47
88771	4.63		PER	COM	UG							

Site Name: 212 S20 E62 17AAAD1 **Well Log #:** 2990 **Status:** **Well Name:** **Max Pumpage Allowed (AF):** 1.63

Qtr Qtr Sec Twn Range: NE NE 17 20S 62E **Parcel APN:** 140-17-501-010 **County:** CLARK **Total Pumped for Year 2022 (AF):** 1.60

Customer: MCGINTY, CHARLES M **Pumpage ID:** 52 **Active:** True **PumpageID Replaced by:**

Remarks: 1 AH 02-10-2023 **Meter Category:**

Permit #	Duty Bal. (AF)	TCD (AF)	Status	Use	Source	Sup. Group #	Year	Crop	Irr. Method	Acres	Method	Pumpage (AF)
14596	1.63		CER	DOM	UG		2022	N/A	N/A		FIELD	1.60

Site Name: 212 S20 E62 17DCCB1 **Well Log #:** 13186 **Status:** Active **Well Name:** **Max Pumpage Allowed (AF):** 25.30

Qtr Qtr Sec Twn Range: SW SE 17 20S 62E **Parcel APN:** 140-17-801-003 **County:** CLARK **Total Pumped for Year 2022 (AF):** 0.26

Customer: A & B CONSTRUCTION **Pumpage ID:** 186 **Active:** True **PumpageID Replaced by:**

Permit #	Duty Bal. (AF)	TCD (AF)	Status	Use	Source	Sup. Group #
26784	2.71		CER	IRR	UG	
26785	15.22		CER	IRR	UG	
33350	7.37		CER	COM	UG	

Year	Crop	Irr. Method	Acres	Method	Pumpage (AF)
2022				METER	0.26

Site Name: 212 S20 E62 18BBAA1 **Well Log #:** **Status:** Remediation **Well Name:** **Max Pumpage Allowed (AF):** 23.89

Qtr Qtr Sec Twn Range: NW NW 18 20S 62E **Parcel APN:** **County:** CLARK **Total Pumped for Year 2022 (AF):** 0.00

Customer: REBEL OIL COMPANY **Pumpage ID:** 1239 **Active:** True **PumpageID Replaced by:**

Remarks: WORKS GONE 04-10-2023 **Meter Category:**

Permit #	Duty Bal. (AF)	TCD (AF)	Status	Use	Source	Sup. Group #
59290E	23.89		PER	ENV	UG	

Year	Crop	Irr. Method	Acres	Method	Pumpage (AF)
2022				FIELD	0.00

Site Name: 212 S20 E62 18BBAB1 **Well Log #:** **Status:** Active **Well Name:** **Max Pumpage Allowed (AF):** 180.00

Qtr Qtr Sec Twn Range: NW NW 18 20S 62E **Parcel APN:** 140-18-101-005 **County:** CLARK **Total Pumped for Year 2022 (AF):** 0.00

Customer: REBEL OIL COMPANY **Pumpage ID:** 11627 **Active:** True **PumpageID Replaced by:**

Remarks: NOT IN USE; 04-10-2023 **Meter Category:**

Permit #	Duty Bal. (AF)	TCD (AF)	Status	Use	Source	Sup. Group #
92069E	180.00		PER	ENV	UG	

Year	Crop	Irr. Method	Acres	Method	Pumpage (AF)
2022				FIELD	0.00

Site Name: 212 S20 E62 18DBBB1 **Well Log #:** 6801 **Status:** Active **Well Name:** **Max Pumpage Allowed (AF):** 0.80

Qtr Qtr Sec Twn Range: NW SE 18 20S 62E **Parcel APN:** 140-18-710-001 **County:** CLARK **Total Pumped for Year 2022 (AF):** 0.44

Customer: PELTIER, VIRGINIA R **Pumpage ID:** 101 **Active:** True **PumpageID Replaced by:**

Permit #	Duty Bal. (AF)	TCD (AF)	Status	Use	Source	Sup. Group #
20155	0.80		RVP	QM	UG	

Year	Crop	Irr. Method	Acres	Method	Pumpage (AF)
2022				METER	0.44

Site Name: 212 S20 E62 19ACBA1 **Well Log #:** 828 **Status:** **Well Name:** **Max Pumpage Allowed (AF):** 15.00

Qtr Qtr Sec Twn Range: SW NE 19 20S 62E **Parcel APN:** 140-19-610-004 **County:** CLARK **Total Pumped for Year 2022 (AF):** 2.50

Customer: BALL, LEWIS E & MABEL JUNE **Pumpage ID:** 37 **Active:** True **PumpageID Replaced by:**

Remarks: 2 AH, 1 GH 02-10-2023 **Meter Category:**

Permit #	Duty Bal. (AF)	TCD (AF)	Status	Use	Source	Sup. Group #	Year	Crop	Irr. Method	Acres	Method	Pumpage (AF)
12475	15.00		CER	IRR	UG		2022	N/A	N/A		FIELD	2.50

Site Name: 212 S20 E62 19ACBB1 **Well Log #:** 575 **Status:** Active **Well Name:** **Max Pumpage Allowed (AF):** 3.50

Qtr Qtr Sec Twn Range: SW NE 19 20S 62E **Parcel APN:** 140-19-610-001 **County:** CLARK **Total Pumped for Year 2022 (AF):** 3.21

Customer: DIAZ, JOSE N & CECILIA & VOELCKER, JAMES **Pumpage ID:** 34 **Active:** True **PumpageID Replaced by:**

Permit #	Duty Bal. (AF)	TCD (AF)	Status	Use	Source	Sup. Group #	Year	Crop	Irr. Method	Acres	Method	Pumpage (AF)
12035	3.50		CER	IRR	UG		2022				METER	3.21

Site Name: 212 S20 E62 19ACCA1 **Well Log #:** 562 **Status:** **Well Name:** **Max Pumpage Allowed (AF):** 3.50

Qtr Qtr Sec Twn Range: SW NE 19 20S 62E **Parcel APN:** 140-19-610-008 **County:** CLARK **Total Pumped for Year 2022 (AF):** 2.00

Customer: FORD, LOUIE & MARCIA & BLANFORD, IDA **Pumpage ID:** 36 **Active:** True **PumpageID Replaced by:**

Remarks: 1 AH, 1 GH 02-10-2023 **Meter Category:**

Permit #	Duty Bal. (AF)	TCD (AF)	Status	Use	Source	Sup. Group #	Year	Crop	Irr. Method	Acres	Method	Pumpage (AF)
12234	3.50		CER	IRR	UG		2022	N/A	N/A		FIELD	2.00
12706	0.00		ABR	IRR	UG							

Site Name: 212 S20 E62 19ACCB1 **Well Log #:** 827 **Status:** Active **Well Name:** **Max Pumpage Allowed (AF):** 6.53

Qtr Qtr Sec Twn Range: SW NE 19 20S 62E **Parcel APN:** 140-19-610-015 **County:** CLARK **Total Pumped for Year 2022 (AF):** 2.00

Customer: BROOKSBY, CRAIG O & SONJA R & WENTZ, JOHN & RUTH **Pumpage ID:** 38 **Active:** True **PumpageID Replaced by:**

Remarks: 1 AH, HORSE ARENA 02-10-2023 **Meter Category:**

Permit #	Duty Bal. (AF)	TCD (AF)	Status	Use	Source	Sup. Group #	Year	Crop	Irr. Method	Acres	Method	Pumpage (AF)
12476	6.53		CER	IRR	UG		2022	N/A	N/A		FIELD	2.00

Site Name: 212 S20 E62 19BABB1 **Well Log #:** 3023 **Status:** Well Disconn **Well Name:** **Max Pumpage Allowed (AF):** 1.07

Qtr Qtr Sec Twn Range: NE NW 19 20S 62E **Parcel APN:** 140-19-104-001 **County:** CLARK **Total Pumped for Year 2022 (AF):** 0.00

Customer: UNITED MORTGAGE CO & ASHWORTH & CO **Pumpage ID**: 54 **Active**: False **PumpageID Replaced by**:

Remarks: HOME CONNECTED TO CNLV WATER, 02-10-2023 **Meter Category**:

Permit #	Duty Bal. (AF)	TCD (AF)	Status	Use	Source	Sup. Group #	Year	Crop	Irr. Method	Acres	Method	Pumpage (AF)
14734	1.07		CER	DOM	UG		2022	N/A	N/A		FIELD	0.00

Site Name: 212 S20 E62 19BACB1 **Well Log #**: 5145 **Status**: **Well Name**: **Max Pumpage Allowed (AF)**: 7.24

Qtr Qtr Sec Twn Range: NE NW 19 20S 62E **Parcel APN**: 140-19-104-008 **County**: CLARK **Total Pumped for Year 2022 (AF)**: 0.49

Customer: CASADY, CARL B & CHERIE **Pumpage ID**: 3952 **Active**: True **PumpageID Replaced by**:

Permit #	Duty Bal. (AF)	TCD (AF)	Status	Use	Source	Sup. Group #	Year	Crop	Irr. Method	Acres	Method	Pumpage (AF)
18592	7.24		RVP	DOM	UG		2022				METER	0.49

Site Name: 212 S20 E62 19BBCB1 **Well Log #**: 2762 **Status**: **Well Name**: **Max Pumpage Allowed (AF)**: 6.14

Qtr Qtr Sec Twn Range: NW NW 19 20S 62E **Parcel APN**: 140-19-101-002 **County**: CLARK **Total Pumped for Year 2022 (AF)**: 1.00

Customer: DIAZ-MARTIR, CARLOS E & DIAZ, MARIA L **Pumpage ID**: 51 **Active**: True **PumpageID Replaced by**:

Remarks: 5 RENTAL UNITS 02-10-2023 **Meter Category**:

Permit #	Duty Bal. (AF)	TCD (AF)	Status	Use	Source	Sup. Group #	Year	Crop	Irr. Method	Acres	Method	Pumpage (AF)
14574	6.14		CER	QM	UG		2022	N/A	N/A		FIELD	1.00

Site Name: 212 S20 E62 19BBDD1 **Well Log #**: 3092 **Status**: **Well Name**: **Max Pumpage Allowed (AF)**: 0.50

Qtr Qtr Sec Twn Range: NW NW 19 20S 62E **Parcel APN**: 140-19-103-008 **County**: CLARK **Total Pumped for Year 2022 (AF)**: 1.00

Customer: MCGINTY, STEVEN WALKER **Pumpage ID**: 59 **Active**: True **PumpageID Replaced by**:

Remarks: 1AH 02-10-2023 **Meter Category**:

Permit #	Duty Bal. (AF)	TCD (AF)	Status	Use	Source	Sup. Group #	Year	Crop	Irr. Method	Acres	Method	Pumpage (AF)
15580	0.50		CER	IRR	UG		2022	N/A	N/A		FIELD	1.00

Site Name: 212 S20 E62 19CABD1 **Well Log #**: 7238 **Status**: **Well Name**: **Max Pumpage Allowed (AF)**: 3.07

Qtr Qtr Sec Twn Range: NE SW 19 20S 62E **Parcel APN**: 140-19-301-015 **County**: CLARK **Total Pumped for Year 2022 (AF)**: 0.78

Customer: NORTHEAST WATER DEVELOPMENT ASSOCIATION **Pumpage ID:** 4636 **Active:** True **PumpageID Replaced by:**

Permit #	Duty Bal. (AF)	TCD (AF)	Status	Use	Source	Sup. Group #	Year	Crop	Irr. Method	Acres	Method	Pumpage (AF)
18881	3.07		RVP	QM	UG		2022				METER	0.78

Site Name: 212 S20 E62 20BDDD1 **Well Log #:** 5205 **Status:** **Well Name:** **Max Pumpage Allowed (AF):** 21.70

Qtr Qtr Sec Twn Range: SE NW 20 20S 62E **Parcel APN:** 140-20-202-006 **County:** CLARK **Total Pumped for Year 2022 (AF):** 3.19

Customer: OLSON, WARD C **Pumpage ID:** 4635 **Active:** True **PumpageID Replaced by:** 91

Permit #	Duty Bal. (AF)	TCD (AF)	Status	Use	Source	Sup. Group #	Year	Crop	Irr. Method	Acres	Method	Pumpage (AF)
18723	21.70		RVP	COM	UG		2022				METER	3.19

Site Name: 212 S20 E62 20DDDA1 **Well Log #:** 41391 **Status:** Active **Well Name:** **Max Pumpage Allowed (AF):** 5.00

Qtr Qtr Sec Twn Range: SE SE 20 20S 62E **Parcel APN:** 140-20-804-024 **County:** CLARK **Total Pumped for Year 2022 (AF):** 7.56

Customer: BRYAN, LARRY **Pumpage ID:** 1869 **Active:** True **PumpageID Replaced by:**

Permit #	Duty Bal. (AF)	TCD (AF)	Status	Use	Source	Sup. Group #	Year	Crop	Irr. Method	Acres	Method	Pumpage (AF)
64322	0.00		DEN	IRR	UG		2022				METER	7.56
74433	0.00		ABR	IRR	UG							

TCD of Supplemental Group 1023 (AF): 9.63 **Total Pumpage of all Pumpage IDs in Supplemental Group for Year 2022 (AF):** 7.56

Customer: BRYAN, LARRY **Pumpage ID:** 1869 **Active:** True **PumpageID Replaced by:**

Permit #	Duty Bal. (AF)	TCD (AF)	Status	Use	Source	Sup. Group #	Year	Crop	Irr. Method	Acres	Method	Pumpage (AF)
58052	0.00	9.63	ABR	QM	UG	1023	2022				METER	7.56
62399	0.00	9.63	ABR	QM	UG	1023						
67131	0.00	9.63	ABR	IRR	UG	1023						

TCD of Supplemental Group 1799 (AF): 5.00 **Total Pumpage of all Pumpage IDs in Supplemental Group for Year 2022 (AF):** 7.56

Customer: BRYAN, LARRY **Pumpage ID:** 1869 **Active:** True **PumpageID Replaced by:**

Permit #	Duty Bal. (AF)	TCD (AF)	Status	Use	Source	Sup. Group #	Year	Crop	Irr. Method	Acres	Method	Pumpage (AF)
74431	2.00	5.00	CER	QM	UG	1799	2022				METER	7.56
74432	3.00	5.00	CER	QM	UG	1799						

Site Name: 212 S20 E62 21BADB1 **Well Log #:** 18096 **Status:** Active **Well Name:** **Max Pumpage Allowed (AF):** 2.24

Qtr Qtr Sec Twn Range: NE NW 21 20S 62E **Parcel APN:** 140-21-103-017 **County:** CLARK **Total Pumped for Year 2022 (AF):** 1.59

Customer: CUMMINGS, CASH A **Pumpage ID:** 10087 **Active:** True **PumpageID Replaced by:**

Permit #	Duty Bal. (AF)	TCD (AF)	Status	Use	Source	Sup. Group #	Year	Crop	Irr. Method	Acres	Method	Pumpage (AF)
33673	0.00		CAN	QM	UG		2022				METER	1.42
47937	2.24		RVP	QM	UG							

Customer: CUMMINGS, CASH A **Pumpage ID:** 2896 **Active:** True **PumpageID Replaced by:**

Permit #	Duty Bal. (AF)	TCD (AF)	Status	Use	Source	Sup. Group #	Year	Crop	Irr. Method	Acres	Method	Pumpage (AF)
33673	0.00		CAN	QM	UG		2022				METER	0.17
47937	2.24		RVP	QM	UG							

Site Name: 212 S20 E62 21CAB 1 **Well Log #:** 2399 **Status:** Active **Well Name:** **Max Pumpage Allowed (AF):** 18.50

Qtr Qtr Sec Twn Range: NE SW 21 20S 62E **Parcel APN:** 140-21-306-007 **County:** CLARK **Total Pumped for Year 2022 (AF):** 3.00

Customer: ROSS, CHARLES W & PEDIGO, BARBARA E **Pumpage ID:** 49 **Active:** True **PumpageID Replaced by:**

Remarks: 1AH, 1 GH 02-10-2023 **Meter Category:**

Permit #	Duty Bal. (AF)	TCD (AF)	Status	Use	Source	Sup. Group #	Year	Crop	Irr. Method	Acres	Method	Pumpage (AF)
14488	18.50		CER	IRR	UG		2022	N/A	N/A		FIELD	3.00

Site Name: 212 S20 E62 21CABB1 **Well Log #:** 6940 **Status:** **Well Name:** **Max Pumpage Allowed (AF):** 1.29

Qtr Qtr Sec Twn Range: NE SW 21 20S 62E **Parcel APN:** 140-21-303-001 **County:** CLARK **Total Pumped for Year 2022 (AF):** 1.29

Customer: DREFKE, WALTER H **Pumpage ID:** 99 **Active:** True **PumpageID Replaced by:**

Remarks: 1 AH 1 DUPLEX 02-10-2023 **Meter Category:**

Permit #	Duty Bal. (AF)	TCD (AF)	Status	Use	Source	Sup. Group #	Year	Crop	Irr. Method	Acres	Method	Pumpage (AF)
20078	1.29		RVP	QM	UG		2022	N/A	N/A		FIELD	1.29

Site Name: 212 S20 E62 21CBDD1 **Well Log #:** 56333 **Status:** **Well Name:** **Max Pumpage Allowed (AF):** 5.00

Qtr Qtr Sec Twn Range: NW SW 21 20S 62E **Parcel APN:** 140-21-305-016 **County:** CLARK **Total Pumped for Year 2022 (AF):** 0.00

TCD of Supplemental Group 2110 (AF): 4.70 **Total Pumpage of all Pumpage IDs in Supplemental Group for Year 2022 (AF):** 0.00

Customer: MANETAS, SANDRA **Pumpage ID:** 4634 **Active:** True **PumpageID Replaced by:**

Remarks: Not in use **Meter Category:**

Permit #	Duty Bal. (AF)	TCD (AF)	Status	Use	Source	Sup. Group #	Year	Crop	Irr. Method	Acres	Method	Pumpage (AF)
70666	3.00	4.70	CER	QM	UG	2110	2022				METER	0.00
79895	2.00	4.70	CER	QM	UG	2110						

Site Name: 212 S20 E62 21DDDC1 **Well Log #:** 10634 **Status:** **Well Name:** **Max Pumpage Allowed (AF):** 0.00

Qtr Qtr Sec Twn Range: SE SE 21 20S 62E **Parcel APN:** 140-21-802-008 **County:** CLARK **Total Pumped for Year 2022 (AF):** 4.48

Customer: RUTHERFORD, ERIC C **Pumpage ID:** 5786 **Active:** True **PumpageID Replaced by:**

Remarks: 4 AH, NO ACCESS; 02-16-2023 **Meter Category:**

Permit #	Duty Bal. (AF)	TCD (AF)	Status	Use	Source	Sup. Group #
17750	0.00		CAN	QM	UG	
24796	6.44		CAN	QM	UG	
86306	4.48		RFA	QM	UG	

Year	Crop	Irr. Method	Acres	Method	Pumpage (AF)
2022	N/A	N/A		FIELD	4.48

Site Name: 212 S20 E62 26BBCC1 **Well Log #:** 11114 **Status:** Active **Well Name:** **Max Pumpage Allowed (AF):** 2.57

Qtr Qtr Sec Twn Range: NW NW 26 20S 62E **Parcel APN:** 140-26-101-013 **County:** CLARK **Total Pumped for Year 2022 (AF):** 0.39

Customer: BEDOTTO, R & PURDY, J **Pumpage ID:** 161 **Active:** True **PumpageID Replaced by:**

Remarks: APN 14026101013 is connected to LVVWD **Meter Category:**

Permit #	Duty Bal. (AF)	TCD (AF)	Status	Use	Source	Sup. Group #
25300	4.85		RVP	QM	UG	
51764	0.15		CER	IRR	UG	

Year	Crop	Irr. Method	Acres	Method	Pumpage (AF)
2022				METER	0.39

Site Name: 212 S20 E62 28BACA1 **Well Log #:** 57195 **Status:** **Well Name:** **Max Pumpage Allowed (AF):** 1.00

Qtr Qtr Sec Twn Range: NE NW 28 20S 62E **Parcel APN:** 140-28-111-011 **County:** CLARK **Total Pumped for Year 2022 (AF):** 0.37

Customer: DIPPNER, ROBERT **Pumpage ID:** 1495 **Active:** True **PumpageID Replaced by:**

Permit #	Duty Bal. (AF)	TCD (AF)	Status	Use	Source	Sup. Group #
64726	1.00		CER	QM	UG	

Year	Crop	Irr. Method	Acres	Method	Pumpage (AF)
2022				METER	0.37

Site Name: 212 S20 E62 28BDBA1 **Well Log #:** 57271 **Status:** Active **Well Name:** DOMESTIC ALLOCATION **Max Pumpage Allowed (AF):** 1.00

Qtr Qtr Sec Twn Range: SE NW 28 20S 62E **Parcel APN:** 140-28-211-006 **County:** CLARK **Total Pumped for Year 2022 (AF):** 2.22

Customer: WINGER, MICHAEL M & CYNTHIA **Pumpage ID:** 1627 **Active:** True **PumpageID Replaced by:**

Permit #	Duty Bal. (AF)	TCD (AF)	Status	Use	Source	Sup. Group #
67831	1.00		CER	QM	UG	

Year	Crop	Irr. Method	Acres	Method	Pumpage (AF)
2022				METER	2.22

Site Name: 212 S20 E62 28BDBD1 **Well Log #:** 57259 **Status:** Active **Well Name:** **Max Pumpage Allowed (AF):** 1.00

Qtr Qtr Sec Twn Range: SE NW 28 20S 62E **Parcel APN:** 140-28-211-009 **County:** CLARK **Total Pumped for Year 2022 (AF):** 1.59

Customer: WAGG FAMILY TRUST **Pumpage ID:** 1623 **Active:** True **PumpageID Replaced by:**

Permit #	Duty Bal. (AF)	TCD (AF)	Status	Use	Source	Sup. Group #	Year	Crop	Irr. Method	Acres	Method	Pumpage (AF)
67820	1.00		CER	QM	UG		2022				METER	1.59

Site Name: 212 S20 E62 29DCAA1 **Well Log #:** 8801 **Status:** Active **Well Name:** **Max Pumpage Allowed (AF):** 2.24

Qtr Qtr Sec Twn Range: SW SE 29 20S 62E **Parcel APN:** 140-29-810-047 **County:** CLARK **Total Pumped for Year 2022 (AF):** 1.12

Customer: CARLSON, MARVEL & CLEVELAND, ARLO M **Pumpage ID:** 119 **Active:** False **PumpageID Replaced by:** 11694

Remarks: 2022=Duty for 1 home **Meter Category:**

Permit #	Duty Bal. (AF)	TCD (AF)	Status	Use	Source	Sup. Group #	Year	Crop	Irr. Method	Acres	Method	Pumpage (AF)
21848	2.24		RVP	QM	UG		2022				ESTIMATED	1.12

Site Name: 212 S20 E62 30ABBC1 **Well Log #:** 1269 **Status:** **Well Name:** **Max Pumpage Allowed (AF):** 30.01

Qtr Qtr Sec Twn Range: NW NE 30 20S 62E **Parcel APN:** 140-30-512-023 **County:** CLARK **Total Pumped for Year 2022 (AF):** 8.35

Customer: CHAVEZ, ROBERT L **Pumpage ID:** 104 **Active:** True **PumpageID Replaced by:**

Permit #	Duty Bal. (AF)	TCD (AF)	Status	Use	Source	Sup. Group #	Year	Crop	Irr. Method	Acres	Method	Pumpage (AF)
13153	0.00		ABR	IRR	UG		2022				METER	8.35
20283	30.01		CER	QM	UG							

Site Name: 212 S20 E62 32DDDD1 **Well Log #:** **Status:** Remediation **Well Name:** **Max Pumpage Allowed (AF):** 7.98

Qtr Qtr Sec Twn Range: SW SW 32 20S 62E **Parcel APN:** **County:** CLARK **Total Pumped for Year 2022 (AF):** 0.00

Customer: NATIONAL CONVENIENCE STORES INC **Pumpage ID:** 686 **Active:** True **PumpageID Replaced by:**

Remarks: SYSTEM CLOSED; 04-10-2023 **Meter Category:**

Permit #	Duty Bal. (AF)	TCD (AF)	Status	Use	Source	Sup. Group #	Year	Crop	Irr. Method	Acres	Method	Pumpage (AF)
52496E	7.98		PER	ENV	UG		2022				FIELD	0.00

Site Name: 212 S20 E62 33BBBA1 **Well Log #:** 57624 **Status:** **Well Name:** **Max Pumpage Allowed (AF):** 1.00

Qtr Qtr Sec Twn Range: NW NW 33 20S 62E **Parcel APN:** 140-33-101-016 **County:** CLARK **Total Pumped for Year 2022 (AF):** 0.52

Customer: DOWNEAST LLC **Pumpage ID:** 1799 **Active:** True **PumpageID Replaced by:**

Permit #	Duty Bal. (AF)	TCD (AF)	Status	Use	Source	Sup. Group #	Year	Crop	Irr. Method	Acres	Method	Pumpage (AF)
71767	1.00		CER	QM	UG		2022				METER	0.52

Site Name: 212 S20 E62 34ABBC1 **Well Log #:** 32823 **Status:** Active **Well Name:** **Max Pumpage Allowed (AF):** 9.85

Qtr Qtr Sec Twn Range: NW NE 34 20S 62E **Parcel APN:** 140-34-501-001 **County:** CLARK **Total Pumped for Year 2022 (AF):** 7.06

Customer: WILLIAMS, RONALD D & LYNN **Pumpage ID:** 659 **Active:** True **PumpageID Replaced by:**

Permit #	Duty Bal. (AF)	TCD (AF)	Status	Use	Source	Sup. Group #
52027	9.85		CER	IRR	UG	
79244	0.00		ABR	IRR	UG	

Year	Crop	Irr. Method	Acres	Method	Pumpage (AF)
2022				METER	7.06

Site Name: 212 S20 E62 34BCAB1 **Well Log #:** 43704 **Status:** **Well Name:** **Max Pumpage Allowed (AF):** 2.24

Qtr Qtr Sec Twn Range: SW NW 34 20S 62E **Parcel APN:** 140-34-210-004 **County:** CLARK **Total Pumped for Year 2022 (AF):** 1.07

Customer: KITTINGER, DAVID E & YOLANDA **Pumpage ID:** 742 **Active:** True **PumpageID Replaced by:** 10207

Permit #	Duty Bal. (AF)	TCD (AF)	Status	Use	Source	Sup. Group #
53295	2.24		RVP	QM	UG	

Year	Crop	Irr. Method	Acres	Method	Pumpage (AF)
2022				METER	1.07

Site Name: 212 S21 E58 12DDCC1 **Well Log #:** 31376 **Status:** **Well Name:** RED ROCK VISITORS CENTE **Max Pumpage Allowed (AF):** 4.98

Qtr Qtr Sec Twn Range: SE SE 12 21S 58E **Parcel APN:** 165-12-000-001 **County:** CLARK **Total Pumped for Year 2022 (AF):** 0.09

TCD of Supplemental Group 2220 (AF): 4.98 **Total Pumpage of all Pumpage IDs in Supplemental Group for Year 2022 (AF):** 0.09

Customer: U S BUREAU OF LAND MANAGEMENT **Pumpage ID:** 297 **Active:** True **PumpageID Replaced by:**

Permit #	Duty Bal. (AF)	TCD (AF)	Status	Use	Source	Sup. Group #
36779	0.98	4.98	CER	REC	UG	2220
81190	4.00	4.98	PER	REC	UG	2220

Year	Crop	Irr. Method	Acres	Method	Pumpage (AF)
2022				METER	0.09

Site Name: 212 S21 E59 06BDBA1 **Well Log #:** 12995 **Status:** **Well Name:** **Max Pumpage Allowed (AF):** 12.34

Qtr Qtr Sec Twn Range: SE NW 06 21S 59E **Parcel APN:** 164-06-210-002 **County:** CLARK **Total Pumped for Year 2022 (AF):** 9.11

Customer: CALICO BASIN WATER ASSOCIATION **Pumpage ID:** 5498 **Active:** True **PumpageID Replaced by:**

Permit #	Duty Bal. (AF)	TCD (AF)	Status	Use	Source	Sup. Group #
33989	12.34		RVP	QM	UG	

Year	Crop	Irr. Method	Acres	Method	Pumpage (AF)
2022				METER	9.11

Site Name: 212 S21 E59 08DBDC1 **Well Log #:** 117285 **Status:** Active **Well Name:** **Max Pumpage Allowed (AF):** 0.83

Qtr Qtr Sec Twn Range: NW SE 08 21S 59E **Parcel APN:** 164-08-000-002 **County:** CLARK **Total Pumped for Year 2022 (AF):** 0.83

Customer: U S BUREAU OF LAND MANAGEMENT **Pumpage ID:** 2046 **Active:** True **PumpageID Replaced by:**

Permit #	Duty Bal. (AF)	TCD (AF)	Status	Use	Source	Sup. Group #	Year	Crop	Irr. Method	Acres	Method	Pumpage (AF)
80719	0.83		CER	IND	UG		2022				METER	0.83

Site Name: 212 S21 E59 16BBAA1 **Well Log #:** 121674 **Status:** Active **Well Name:** **Max Pumpage Allowed (AF):** 0.00

Qtr Qtr Sec Twn Range: NW NW 16 21S 59E **Parcel APN:** 164-16-000-002 **County:** CLARK **Total Pumped for Year 2022 (AF):** 0.00

Customer: U S BUREAU OF LAND MANAGEMENT **Pumpage ID:** 5497 **Active:** True **PumpageID Replaced by:**

Permit #	Duty Bal. (AF)	TCD (AF)	Status	Use	Source	Sup. Group #	Year	Crop	Irr. Method	Acres	Method	Pumpage (AF)
80720	2.00		CAN	COM	UG		2022				METER	0.00

Site Name: 212 S21 E59 24BDCB1 **Well Log #:** **Status:** Well Not Vis **Well Name:** **Max Pumpage Allowed (AF):** 198.00

Qtr Qtr Sec Twn Range: SE NW 24 21S 59E **Parcel APN:** 164-24-215-001 **County:** CLARK **Total Pumped for Year 2022 (AF):** 0.00

Customer: DISCOVERY PROPERTY COMPANY LLC **Pumpage ID:** 5638 **Active:** True **PumpageID Replaced by:**

Remarks: WNV 02-16-2023 **Meter Category:**

Permit #	Duty Bal. (AF)	TCD (AF)	Status	Use	Source	Sup. Group #	Year	Crop	Irr. Method	Acres	Method	Pumpage (AF)
86063	198.00		PER	REC	UG		2022	N/A	N/A		FIELD	0.00

Site Name: 212 S21 E60 02ABCB1 **Well Log #:** 45424 **Status:** Active **Well Name:** W089 **Max Pumpage Allowed (AF):** 4,836.10

Qtr Qtr Sec Twn Range: NW NE 02 21S 60E **Parcel APN:** 163-02-501-002 **County:** CLARK **Total Pumped for Year 2022 (AF):** 0.00

Customer: LAS VEGAS VALLEY WATER DISTRICT **Pumpage ID:** 4377 **Active:** True **PumpageID Replaced by:**

Remarks: **Meter Category:**

Permit #	Duty Bal. (AF)	TCD (AF)	Status	Use	Source	Sup. Group #	Year	Crop	Irr. Method	Acres	Method	Pumpage (AF)
58893	361.98		CER	MUN	UG		2022	N/A	N/A		REPORTED	0.00
59010T	0.72		EXP	MUN	UG							
61282	49.99		CER	MUN	UG							

TCD of Supplemental Group 2190 (AF): 429.00 **Total Pumpage of all Pumpage IDs in Supplemental Group for Year 2022 (AF):** 0.00

Customer: LAS VEGAS VALLEY WATER DISTRICT **Pumpage ID:** 4377 **Active:** True **PumpageID Replaced by:**

Remarks: **Meter Category:**

Permit #	Duty Bal. (AF)	TCD (AF)	Status	Use	Source	Sup. Group #	Year	Crop	Irr. Method	Acres	Method	Pumpage (AF)
61283	8.50	429.00	CER	MUN	UG	2190	2022	N/A	N/A		REPORTED	0.00
61284	74.55	429.00	CER	MUN	UG	2190						

TCD of Supplemental Group **2698** **(AF):** 45,760.00 **Total Pumpage of all Pumpage IDs in Supplemental Group for Year 2022 (AF):** 45,657.87

Customer: LAS VEGAS VALLEY WATER DISTRICT **Pumpage ID:** **4377** **Active:** True **PumpageID Replaced by:**

Remarks: **Meter Category:**

Permit #	Duty Bal. (AF)	TCD (AF)	Status	Use	Source	Sup. Group #	Year	Crop	Irr. Method	Acres	Method	Pumpage (AF)
86694	4,836.10	45,760.00	PER	MUN	UG	2698	2022	N/A	N/A		REPORTED	0.00

Site Name: 212 S21 E60 02CABC1 **Well Log #:** 49121 **Status:** Active **Well Name:** W104 **Max Pumpage Allowed (AF):** 4,640.60

Qtr Qtr Sec Twn Range: NE SW 02 21S 60E **Parcel APN:** 163-02-302-001 **County:** CLARK **Total Pumped for Year 2022 (AF):** 0.00

Customer: LAS VEGAS VALLEY WATER DISTRICT **Pumpage ID:** **1279** **Active:** True **PumpageID Replaced by:**

Remarks: **Meter Category:**

Permit #	Duty Bal. (AF)	TCD (AF)	Status	Use	Source	Sup. Group #	Year	Crop	Irr. Method	Acres	Method	Pumpage (AF)
60521	72.40		CER	MUN	UG		2022	N/A	N/A		REPORTED	0.00

TCD of Supplemental Group **2698** **(AF):** 45,760.00 **Total Pumpage of all Pumpage IDs in Supplemental Group for Year 2022 (AF):** 45,657.87

Customer: LAS VEGAS VALLEY WATER DISTRICT **Pumpage ID:** **1279** **Active:** True **PumpageID Replaced by:**

Remarks: **Meter Category:**

Permit #	Duty Bal. (AF)	TCD (AF)	Status	Use	Source	Sup. Group #	Year	Crop	Irr. Method	Acres	Method	Pumpage (AF)
86681	4,640.60	45,760.00	PER	MUN	UG	2698	2022	N/A	N/A		REPORTED	0.00

Site Name: 212 S21 E60 03ADCA1 **Well Log #:** 47991 **Status:** Active **Well Name:** W086 **Max Pumpage Allowed (AF):** 2,099.50

Qtr Qtr Sec Twn Range: SE NE 03 21S 60E **Parcel APN:** 163-03-603-010 **County:** CLARK **Total Pumped for Year 2022 (AF):** 681.45

Customer: LAS VEGAS VALLEY WATER DISTRICT **Pumpage ID:** **1205** **Active:** True **PumpageID Replaced by:**

Remarks: **Meter Category:**

Permit #	Duty Bal. (AF)	TCD (AF)	Status	Use	Source	Sup. Group #	Year	Crop	Irr. Method	Acres	Method	Pumpage (AF)
58258	0.00		ABR	MUN	UG		2022	N/A	N/A		REPORTED	681.45
91072T	119.38		EXP	MUN	UG							

TCD of Supplemental Group **1909** **(AF):** 3,023.76 **Total Pumpage of all Pumpage IDs in Supplemental Group for Year 2022 (AF):** 2,028.73

Customer: LAS VEGAS VALLEY WATER DISTRICT **Pumpage ID:** 1205 **Active:** True **PumpageID Replaced by:**

Remarks: **Meter Category:**

Permit #	Duty Bal. (AF)	TCD (AF)	Status	Use	Source	Sup. Group #
58259	296.00	3,023.76	CER	MUN	UG	1909

Year	Crop	Irr. Method	Acres	Method	Pumpage (AF)
2022	N/A	N/A		REPORTED	681.45

TCD of Supplemental Group 2698 (AF): 45,760.00 **Total Pumpage of all Pumpage IDs in Supplemental Group for Year 2022 (AF):** 45,657.87

Customer: LAS VEGAS VALLEY WATER DISTRICT **Pumpage ID:** 1205 **Active:** True **PumpageID Replaced by:**

Remarks: **Meter Category:**

Permit #	Duty Bal. (AF)	TCD (AF)	Status	Use	Source	Sup. Group #
86697	2,099.50	45,760.00	PER	MUN	UG	2698

Year	Crop	Irr. Method	Acres	Method	Pumpage (AF)
2022	N/A	N/A		REPORTED	681.45

Site Name: 212 S21 E60 04DBCC1 **Well Log #:** 27171 **Status:** Active **Well Name:** **Max Pumpage Allowed (AF):** 6.35

Qtr Qtr Sec Twn Range: NW SE 04 21S 60E **Parcel APN:** 163-04-704-003 **County:** CLARK **Total Pumped for Year 2022 (AF):** 6.54

Customer: BRESLIN, JACK **Pumpage ID:** 6665 **Active:** True **PumpageID Replaced by:**

Permit #	Duty Bal. (AF)	TCD (AF)	Status	Use	Source	Sup. Group #
47910	3.35		RVP	QM	UG	
55851	3.00		CER	IRR	UG	

Year	Crop	Irr. Method	Acres	Method	Pumpage (AF)
2022				METER	6.54

Site Name: 212 S21 E60 10CBBA1 **Well Log #:** **Status:** Active **Well Name:** **Max Pumpage Allowed (AF):** 1.00

Qtr Qtr Sec Twn Range: NW SW 10 21S 60E **Parcel APN:** 163-10-301-004 **County:** CLARK **Total Pumped for Year 2022 (AF):** 0.00

Customer: SANGRETORO TRUST **Pumpage ID:** 9956 **Active:** True **PumpageID Replaced by:**

Remarks: WNV 02-16-2023 **Meter Category:**

Permit #	Duty Bal. (AF)	TCD (AF)	Status	Use	Source	Sup. Group #
90794	1.00		PER	QM	UG	

Year	Crop	Irr. Method	Acres	Method	Pumpage (AF)
2022	N/A	N/A		FIELD	0.00

Site Name: 212 S21 E60 14DDBB1 **Well Log #:** 13650 **Status:** Active **Well Name:** **Max Pumpage Allowed (AF):** 5.36

Qtr Qtr Sec Twn Range: SE SE 14 21S 60E **Parcel APN:** 163-14-801-002 **County:** CLARK **Total Pumped for Year 2022 (AF):** 3.23

Customer: MORTENSON, J HARRY **Pumpage ID:** 2695 **Active:** True **PumpageID Replaced by:**

Permit #	Duty Bal. (AF)	TCD (AF)	Status	Use	Source	Sup. Group #
27425	4.48		CAN	QM	UG	
29159	0.00		CAN	QM	UG	
79813	2.00		WDR	QM	UG	

Year	Crop	Irr. Method	Acres	Method	Pumpage (AF)
2022				METER	3.23

TCD of Supplemental Group **2111** **(AF):** 5.36 **Total Pumpage of all Pumpage IDs in Supplemental Group for Year 2022 (AF):** 3.23

Customer: MORTENSON, J HARRY **Pumpage ID:** **2695** **Active:** True **PumpageID Replaced by:**

Permit #	Duty Bal. (AF)	TCD (AF)	Status	Use	Source	Sup. Group #	Year	Crop	Irr. Method	Acres	Method	Pumpage (AF)
67310	3.36	5.36	RVP	QM	UG	2111	2022				METER	3.23
80524	2.00	5.36	CER	QM	UG	2111						

Site Name: 212 S21 E60 15BBDD1 **Well Log #:** 10855 **Status:** **Well Name:** **Max Pumpage Allowed (AF):** 325.70

Qtr Qtr Sec Twn Range: NW NW 15 21S 60E **Parcel APN:** 163-15-101-001 **County:** CLARK **Total Pumped for Year 2022 (AF):** 53.92

Customer: WELLS CARGO INC **Pumpage ID:** **2244** **Active:** True **PumpageID Replaced by:**

Permit #	Duty Bal. (AF)	TCD (AF)	Status	Use	Source	Sup. Group #	Year	Crop	Irr. Method	Acres	Method	Pumpage (AF)
24910	325.70		RVP	IND	UG		2022				METER	53.92

Site Name: 212 S21 E60 26CCAB1 **Well Log #:** 54739 **Status:** **Well Name:** **Max Pumpage Allowed (AF):** 2.40

Qtr Qtr Sec Twn Range: SW SW 26 21S 60E **Parcel APN:** 163-26-402-002 **County:** CLARK **Total Pumped for Year 2022 (AF):** 2.25

Customer: DEAN, DENNIS **Pumpage ID:** **6596** **Active:** True **PumpageID Replaced by:**

Permit #	Duty Bal. (AF)	TCD (AF)	Status	Use	Source	Sup. Group #	Year	Crop	Irr. Method	Acres	Method	Pumpage (AF)
68417	0.00		ABR	IRR	UG		2022				METER	2.25
75440	2.40		CER	QM	UG							

Site Name: 212 S21 E60 26CCAC1 **Well Log #:** 15841 **Status:** Active **Well Name:** **Max Pumpage Allowed (AF):** 2.39

Qtr Qtr Sec Twn Range: SW SW 26 21S 60E **Parcel APN:** 163-26-402-003 **County:** CLARK **Total Pumped for Year 2022 (AF):** 2.23

Customer: DEAN, DENNIS **Pumpage ID:** **4189** **Active:** True **PumpageID Replaced by:**

Permit #	Duty Bal. (AF)	TCD (AF)	Status	Use	Source	Sup. Group #	Year	Crop	Irr. Method	Acres	Method	Pumpage (AF)
30084	0.00		CAN	QM	UG		2022				METER	2.23
68418	0.00		ABR	IRR	UG							
75441	2.39		CER	QM	UG							

Site Name: 212 S21 E60 26CCDC1 **Well Log #:** 54740 **Status:** **Well Name:** **Max Pumpage Allowed (AF):** 5.95

Qtr Qtr Sec Twn Range: SW SW 26 21S 60E **Parcel APN:** 163-26-406-002 **County:** CLARK **Total Pumped for Year 2022 (AF):** 0.00

TCD of Supplemental Group **1890** **(AF):** 5.95 **Total Pumpage of all Pumpage IDs in Supplemental Group for Year 2022 (AF):** 0.00

Customer: DEAN, JERRY **Pumpage ID:** 8250 **Active:** True **PumpageID Replaced by:**

Permit #	Duty Bal. (AF)	TCD (AF)	Status	Use	Source	Sup. Group #	Year	Crop	Irr. Method	Acres	Method	Pumpage (AF)
76276	3.09	5.95	PER	QM	UG	1890	2022				METER	0.00
76277	2.86	5.95	PER	QM	UG	1890						

Site Name: 212 S21 E60 26CDAB1 **Well Log #:** 28633 **Status:** Active **Well Name:** **Max Pumpage Allowed (AF):** 6.10

Qtr Qtr Sec Twn Range: SE SW 26 21S 60E **Parcel APN:** 163-26-404-001 **County:** CLARK **Total Pumped for Year 2022 (AF):** 5.89

Customer: TIBERTI, JELINDO ANGELO & SANDRA LEE **Pumpage ID:** 4190 **Active:** True **PumpageID Replaced by:**

Permit #	Duty Bal. (AF)	TCD (AF)	Status	Use	Source	Sup. Group #	Year	Crop	Irr. Method	Acres	Method	Pumpage (AF)
68877	0.00		ABR	IRR	UG		2022				METER	5.89

TCD of Supplemental Group 1927 (AF): 6.10 **Total Pumpage of all Pumpage IDs in Supplemental Group for Year 2022 (AF):** 5.89

Customer: TIBERTI, JELINDO ANGELO & SANDRA LEE **Pumpage ID:** 4190 **Active:** True **PumpageID Replaced by:**

Permit #	Duty Bal. (AF)	TCD (AF)	Status	Use	Source	Sup. Group #	Year	Crop	Irr. Method	Acres	Method	Pumpage (AF)
68550	3.00	6.10	CER	QM	UG	1927	2022				METER	5.89
76851	3.10	6.10	CER	QM	UG	1927						

Site Name: 212 S21 E60 26DBDD1 **Well Log #:** 104100 **Status:** **Well Name:** **Max Pumpage Allowed (AF):** 4.00

Qtr Qtr Sec Twn Range: NW SE 26 21S 60E **Parcel APN:** 163-26-703-013 **County:** CLARK **Total Pumped for Year 2022 (AF):** 3.99

Customer: HESSELGESSER, PAUL **Pumpage ID:** 8251 **Active:** True **PumpageID Replaced by:**

Permit #	Duty Bal. (AF)	TCD (AF)	Status	Use	Source	Sup. Group #	Year	Crop	Irr. Method	Acres	Method	Pumpage (AF)
74269	4.00		CER	QM	UG		2022				METER	3.99

Site Name: 212 S21 E60 34ADCD1 **Well Log #:** 33052 **Status:** **Well Name:** **Max Pumpage Allowed (AF):** 4.48

Qtr Qtr Sec Twn Range: SE NE 34 21S 60E **Parcel APN:** 163-34-601-022 **County:** CLARK **Total Pumped for Year 2022 (AF):** 4.48

Customer: DEAN, MICHAEL J & DEBBIE S **Pumpage ID:** 10101 **Active:** False **PumpageID Replaced by:** 11681

Remarks: 2022=Duty, broken meter **Meter Category:**

Permit #	Duty Bal. (AF)	TCD (AF)	Status	Use	Source	Sup. Group #	Year	Crop	Irr. Method	Acres	Method	Pumpage (AF)
53404	4.48		RVP	QM	UG		2022				ESTIMATED	4.48

Site Name: 212 S21 E60 35AACA1 **Well Log #:** 43705 **Status:** **Well Name:** **Max Pumpage Allowed (AF):** 4.48

Qtr Qtr Sec Twn Range: NE NE 35 21S 60E **Parcel APN:** 163-35-501-025 **County:** CLARK **Total Pumped for Year 2022 (AF):** 6.01

Customer: BUCHANAN, FRED M & MARCIA W **Pumpage ID:** 10100 **Active:** True **PumpageID Replaced by:**

Remarks: 2022=2021=2020=2019, broken meter **Meter Category:**

Permit #	Duty Bal. (AF)	TCD (AF)	Status	Use	Source	Sup. Group #	Year	Crop	Irr. Method	Acres	Method	Pumpage (AF)
44522	4.48		RVP	QM	UG		2022				ESTIMATED	6.01

Site Name: 212 S21 E60 35AADC1 **Well Log #:** 54748 **Status:** **Well Name:** **Max Pumpage Allowed (AF):** 3.36

Qtr Qtr Sec Twn Range: NE NE 35 21S 60E **Parcel APN:** 163-35-501-038 **County:** CLARK **Total Pumped for Year 2022 (AF):** 5.52

Customer: CARLSON, BILL **Pumpage ID:** 755 **Active:** True **PumpageID Replaced by:**

Permit #	Duty Bal. (AF)	TCD (AF)	Status	Use	Source	Sup. Group #	Year	Crop	Irr. Method	Acres	Method	Pumpage (AF)
53706	3.36		RVP	QM	UG		2022				METER	5.52

Site Name: 212 S21 E60 35AADC2 **Well Log #:** 34676 **Status:** **Well Name:** **Max Pumpage Allowed (AF):** 2.82

Qtr Qtr Sec Twn Range: NE NE 35 21S 60E **Parcel APN:** 163-35-501-051 **County:** CLARK **Total Pumped for Year 2022 (AF):** 7.63

Customer: BENSON & CORRAL & MARTINEZ & WATSON **Pumpage ID:** 4184 **Active:** True **PumpageID Replaced by:**

Permit #	Duty Bal. (AF)	TCD (AF)	Status	Use	Source	Sup. Group #	Year	Crop	Irr. Method	Acres	Method	Pumpage (AF)
52923	2.82		RVP	QM	UG		2022				METER	7.63

Site Name: 212 S21 E60 35ABBA1 **Well Log #:** 21254 **Status:** **Well Name:** **Max Pumpage Allowed (AF):** 4.48

Qtr Qtr Sec Twn Range: NW NE 35 21S 60E **Parcel APN:** 163-35-501-002 **County:** CLARK **Total Pumped for Year 2022 (AF):** 3.27

Customer: MENG, D & MURPHY, B & N & SAVINA, S & M & SOBIERAY **Pumpage ID:** 4188 **Active:** True **PumpageID Replaced by:**

Permit #	Duty Bal. (AF)	TCD (AF)	Status	Use	Source	Sup. Group #	Year	Crop	Irr. Method	Acres	Method	Pumpage (AF)
36028	3.36		RVP	QM	UG		2022				METER	0.16
56496	1.12		RVP	QM	UG							

Customer: MENG, D & MURPHY, B & N & SAVINA, S & M & SOBIERAY **Pumpage ID:** 2817 **Active:** True **PumpageID Replaced by:**

Permit #	Duty Bal. (AF)	TCD (AF)	Status	Use	Source	Sup. Group #	Year	Crop	Irr. Method	Acres	Method	Pumpage (AF)
36028	3.36		RVP	QM	UG		2022				METER	0.21
56496	1.12		RVP	QM	UG							

Customer: MENG, D & MURPHY, B & N & SAVINA, S & M & SOBIERAY **Pumpage ID:** 2816 **Active:** True **PumpageID Replaced by:**

Permit #	Duty Bal. (AF)	TCD (AF)	Status	Use	Source	Sup. Group #	Year	Crop	Irr. Method	Acres	Method	Pumpage (AF)
36028	3.36		RVP	QM	UG		2022				METER	0.94
56496	1.12		RVP	QM	UG							

Customer: MENG, D & MURPHY, B & N & SAVINA, S & M & SOBIERAY **Pumpage ID**: **2815** **Active**: True **PumpageID Replaced by**:

Permit #	Duty Bal. (AF)	TCD (AF)	Status	Use	Source	Sup. Group #	Year	Crop	Irr. Method	Acres	Method	Pumpage (AF)
36028	3.36		RVP	QM	UG		2022				METER	1.95
56496	1.12		RVP	QM	UG							

Site Name: 212 S21 E60 35ABCD1 **Well Log #**: 29628 **Status**: **Well Name**: **Max Pumpage Allowed (AF)**: 4.48

Qtr Qtr Sec Twn Range: NW NE 35 21S 60E **Parcel APN**: 163-35-501-030 **County**: CLARK **Total Pumped for Year 2022 (AF)**: 7.88

Customer: OQUENDO WELL ASSOCIATION **Pumpage ID**: **4187** **Active**: True **PumpageID Replaced by**:

Permit #	Duty Bal. (AF)	TCD (AF)	Status	Use	Source	Sup. Group #	Year	Crop	Irr. Method	Acres	Method	Pumpage (AF)
51913	4.48		CAN	QM	UG		2022				METER	7.88
65314	4.48		RVP	QM	UG							

Site Name: 212 S21 E60 35ACBB1 **Well Log #**: 43957 **Status**: **Well Name**: **Max Pumpage Allowed (AF)**: 2.24

Qtr Qtr Sec Twn Range: SW NE 35 21S 60E **Parcel APN**: 163-35-601-028 **County**: CLARK **Total Pumped for Year 2022 (AF)**: 3.25

Customer: LANGFORD, ORLONDO **Pumpage ID**: **2814** **Active**: True **PumpageID Replaced by**:

Permit #	Duty Bal. (AF)	TCD (AF)	Status	Use	Source	Sup. Group #	Year	Crop	Irr. Method	Acres	Method	Pumpage (AF)
56447	2.24		RVP	QM	UG		2022				METER	3.25

Site Name: 212 S21 E60 35ACCA1 **Well Log #**: 35751 **Status**: **Well Name**: **Max Pumpage Allowed (AF)**: 4.36

Qtr Qtr Sec Twn Range: SW NE 35 21S 60E **Parcel APN**: 163-35-601-037 **County**: CLARK **Total Pumped for Year 2022 (AF)**: 7.62

Customer: CYESTER, MILLARD E & BLANCHE E **Pumpage ID**: **4186** **Active**: True **PumpageID Replaced by**:

Permit #	Duty Bal. (AF)	TCD (AF)	Status	Use	Source	Sup. Group #	Year	Crop	Irr. Method	Acres	Method	Pumpage (AF)
55470	4.36		RVP	QM	UG		2022				METER	7.62

Site Name: 212 S21 E60 35ACCD1 **Well Log #**: 41997 **Status**: **Well Name**: **Max Pumpage Allowed (AF)**: 4.48

Qtr Qtr Sec Twn Range: SW NE 35 21S 60E **Parcel APN**: 163-35-601-036 **County**: CLARK **Total Pumped for Year 2022 (AF)**: 7.69

Customer: PALMER, CHRISTOPHER **Pumpage ID**: **1106** **Active**: True **PumpageID Replaced by**:

Permit #	Duty Bal. (AF)	TCD (AF)	Status	Use	Source	Sup. Group #	Year	Crop	Irr. Method	Acres	Method	Pumpage (AF)
56743	4.48		RVP	QM	UG		2022				METER	7.69

Site Name: 212 S21 E60 35ACDC1 **Well Log #**: 27173 **Status**: **Well Name**: **Max Pumpage Allowed (AF)**: 4.48

Qtr Qtr Sec Twn Range: SW NE 35 21S 60E **Parcel APN**: 163-35-601-020 **County**: CLARK **Total Pumped for Year 2022 (AF)**: 7.95

Customer: COTE, GEORGE L & MIGBY, KENT A **Pumpage ID:** 485 **Active:** True **PumpageID Replaced by:**

Permit #	Duty Bal. (AF)	TCD (AF)	Status	Use	Source	Sup. Group #	Year	Crop	Irr. Method	Acres	Method	Pumpage (AF)
47911	4.48		RVP	QM	UG		2022				METER	7.95

Site Name: 212 S21 E60 35ADAB1 **Well Log #:** 40157 **Status:** Active **Well Name:** **Max Pumpage Allowed (AF):** 2.24

Qtr Qtr Sec Twn Range: SE NE 35 21S 60E **Parcel APN:** 163-35-602-002 **County:** CLARK **Total Pumped for Year 2022 (AF):** 6.06

Customer: KIM, CHARLOTTE **Pumpage ID:** 8488 **Active:** True **PumpageID Replaced by:**

Permit #	Duty Bal. (AF)	TCD (AF)	Status	Use	Source	Sup. Group #	Year	Crop	Irr. Method	Acres	Method	Pumpage (AF)
53025	2.24		RVP	QM	UG		2022				METER	6.06

Site Name: 212 S21 E60 35ADBD1 **Well Log #:** 33350 **Status:** **Well Name:** **Max Pumpage Allowed (AF):** 3.36

Qtr Qtr Sec Twn Range: SE NE 35 21S 60E **Parcel APN:** 163-35-601-011 **County:** CLARK **Total Pumped for Year 2022 (AF):** 9.20

Customer: MCKAY, JOHN & SINKA, ROSE **Pumpage ID:** 9825 **Active:** False **PumpageID Replaced by:**

Permit #	Duty Bal. (AF)	TCD (AF)	Status	Use	Source	Sup. Group #	Year	Crop	Irr. Method	Acres	Method	Pumpage (AF)
45044	3.36		RVP	QM	UG		2022				METER	9.20

Site Name: 212 S21 E60 35ADCA1 **Well Log #:** 27174 **Status:** **Well Name:** **Max Pumpage Allowed (AF):** 4.48

Qtr Qtr Sec Twn Range: SE NE 35 21S 60E **Parcel APN:** 163-35-601-016 **County:** CLARK **Total Pumped for Year 2022 (AF):** 5.34

Customer: HILDRETH, LEWIS **Pumpage ID:** 523 **Active:** True **PumpageID Replaced by:**

Permit #	Duty Bal. (AF)	TCD (AF)	Status	Use	Source	Sup. Group #	Year	Crop	Irr. Method	Acres	Method	Pumpage (AF)
49335	4.48		RVP	QM	UG		2022				METER	5.34

Site Name: 212 S21 E60 35BBDD1 **Well Log #:** 22631 **Status:** Active **Well Name:** **Max Pumpage Allowed (AF):** 3.36

Qtr Qtr Sec Twn Range: NW NW 35 21S 60E **Parcel APN:** 163-35-101-015 **County:** CLARK **Total Pumped for Year 2022 (AF):** 5.15

Customer: LANDINO, EDWARD A & BARBARA ANN **Pumpage ID:** 320 **Active:** False **PumpageID Replaced by:** 11622

Remarks: 2022=2021, Broken meter **Meter Category:**

Permit #	Duty Bal. (AF)	TCD (AF)	Status	Use	Source	Sup. Group #	Year	Crop	Irr. Method	Acres	Method	Pumpage (AF)
39163	3.36		RVP	QM	UG		2022				ESTIMATED	5.15

Site Name: 212 S21 E60 35BDAA1 **Well Log #:** 28841 **Status:** **Well Name:** **Max Pumpage Allowed (AF):** 3.36

Qtr Qtr Sec Twn Range: SE NW 35 21S 60E **Parcel APN:** 163-35-202-008 **County:** CLARK **Total Pumped for Year 2022 (AF):** 8.37

Customer: SCHULTZ, JOHN MICHAEL & LINDA JANE **Pumpage ID:** 551 **Active:** False **PumpageID Replaced by:** 11643

Remarks: **Meter Category:**

Permit #	Duty Bal. (AF)	TCD (AF)	Status	Use	Source	Sup. Group #	Year	Crop	Irr. Method	Acres	Method	Pumpage (AF)
49882	3.36		RVP	QM	UG		2022				METER	8.37

Site Name: 212 S21 E60 35BDAB1 **Well Log #:** 23014 **Status:** **Well Name:** **Max Pumpage Allowed (AF):** 4.48

Qtr Qtr Sec Twn Range: SE NW 35 21S 60E **Parcel APN:** 163-35-202-009 **County:** CLARK **Total Pumped for Year 2022 (AF):** 8.26

Customer: AMEN, B & B & DAY, GARY & MCCLENAHAN & RUNYON, G **Pumpage ID:** 358 **Active:** True **PumpageID Replaced by:**

Permit #	Duty Bal. (AF)	TCD (AF)	Status	Use	Source	Sup. Group #	Year	Crop	Irr. Method	Acres	Method	Pumpage (AF)
43044	4.48		RVP	QM	UG		2022				METER	8.26

Site Name: 212 S21 E60 35BDCA1 **Well Log #:** 98865 **Status:** **Well Name:** **Max Pumpage Allowed (AF):** 1.00

Qtr Qtr Sec Twn Range: SE NW 35 21S 60E **Parcel APN:** 163-35-202-018 **County:** CLARK **Total Pumped for Year 2022 (AF):** 4.64

Customer: PASQUALOTTO FAMILY 1997 TRUST **Pumpage ID:** 2811 **Active:** True **PumpageID Replaced by:**

Permit #	Duty Bal. (AF)	TCD (AF)	Status	Use	Source	Sup. Group #	Year	Crop	Irr. Method	Acres	Method	Pumpage (AF)
79793	1.00		CER	DOM	UG		2022				METER	4.64

Site Name: 212 S21 E60 35BDCD1 **Well Log #:** 69157 **Status:** **Well Name:** **Max Pumpage Allowed (AF):** 8.92

Qtr Qtr Sec Twn Range: SE NW 35 21S 60E **Parcel APN:** 163-35-202-023 **County:** CLARK **Total Pumped for Year 2022 (AF):** 3.94

TCD of Supplemental Group 1891 (AF): 8.92 **Total Pumpage of all Pumpage IDs in Supplemental Group for Year 2022 (AF):** 3.94

Customer: DEAN, MICHAEL **Pumpage ID:** 6595 **Active:** True **PumpageID Replaced by:**

Permit #	Duty Bal. (AF)	TCD (AF)	Status	Use	Source	Sup. Group #	Year	Crop	Irr. Method	Acres	Method	Pumpage (AF)
76278	4.29	8.92	PER	QM	UG	1891	2022				METER	3.94
76279	4.63	8.92	PER	QM	UG	1891						

Site Name: 212 S21 E60 35CABB1 **Well Log #:** 33199 **Status:** **Well Name:** **Max Pumpage Allowed (AF):** 4.48

Qtr Qtr Sec Twn Range: NE SW 35 21S 60E **Parcel APN:** 163-35-301-007 **County:** CLARK **Total Pumped for Year 2022 (AF):** 7.07

Customer: 6655 W PATRICK LANE WELL ASSOCIATION **Pumpage ID:** 6594 **Active:** True **PumpageID Replaced by:**

Permit #	Duty Bal. (AF)	TCD (AF)	Status	Use	Source	Sup. Group #	Year	Crop	Irr. Method	Acres	Method	Pumpage (AF)
52874	4.48		RVP	QM	UG		2022				METER	7.07

Site Name: 212 S21 E60 35CABD1 **Well Log #:** 37983 **Status:** **Well Name:** **Max Pumpage Allowed (AF):** 4.00

Qtr Qtr Sec Twn Range: NE SW 35 21S 60E **Parcel APN:** 163-35-301-035 **County:** CLARK **Total Pumped for Year 2022 (AF):** 3.04

Customer: ESCALONA, JOSE I **Pumpage ID:** 1693 **Active:** True **PumpageID Replaced by:**

Permit #	Duty Bal. (AF)	TCD (AF)	Status	Use	Source	Sup. Group #	Year	Crop	Irr. Method	Acres	Method	Pumpage (AF)
49477	4.33		CAN	QM	UG		2022				METER	3.04
69006	4.00		CER	QM	UG							

Site Name: 212 S21 E60 35DABB1 **Well Log #:** 23016 **Status:** Active **Well Name:** **Max Pumpage Allowed (AF):** 4.48

Qtr Qtr Sec Twn Range: NE SE 35 21S 60E **Parcel APN:** 163-35-703-005 **County:** CLARK **Total Pumped for Year 2022 (AF):** 6.52

Customer: PATRICK LANE WELL ASSOCIATION **Pumpage ID:** 10287 **Active:** True **PumpageID Replaced by:**

Permit #	Duty Bal. (AF)	TCD (AF)	Status	Use	Source	Sup. Group #	Year	Crop	Irr. Method	Acres	Method	Pumpage (AF)
38462	4.48		RVP	QM	UG		2022				METER	6.52

Site Name: 212 S21 E60 35DBAD1 **Well Log #:** 37689 **Status:** **Well Name:** **Max Pumpage Allowed (AF):** 2.24

Qtr Qtr Sec Twn Range: NW SE 35 21S 60E **Parcel APN:** 163-35-702-003 **County:** CLARK **Total Pumped for Year 2022 (AF):** 5.75

Customer: NICHOLAS, GREGORY S & OBRIEN, DAYNA A **Pumpage ID:** 654 **Active:** True **PumpageID Replaced by:**

Permit #	Duty Bal. (AF)	TCD (AF)	Status	Use	Source	Sup. Group #	Year	Crop	Irr. Method	Acres	Method	Pumpage (AF)
51906	2.24		RVP	QM	UG		2022				METER	5.75

Site Name: 212 S21 E60 36ABAC1 **Well Log #:** 54786 **Status:** **Well Name:** **Max Pumpage Allowed (AF):** 4.48

Qtr Qtr Sec Twn Range: NW NE 36 21S 60E **Parcel APN:** 163-36-501-009 **County:** CLARK **Total Pumped for Year 2022 (AF):** 6.52

Customer: ORNDOFF, JAMES L & LEWIS A & PHILIP L **Pumpage ID:** 927 **Active:** True **PumpageID Replaced by:**

Permit #	Duty Bal. (AF)	TCD (AF)	Status	Use	Source	Sup. Group #	Year	Crop	Irr. Method	Acres	Method	Pumpage (AF)
55134	4.48		RVP	QM	UG		2022				METER	6.52

Site Name: 212 S21 E60 36ABCC1 **Well Log #:** 22418 **Status:** Active **Well Name:** **Max Pumpage Allowed (AF):** 2.24

Qtr Qtr Sec Twn Range: NW NE 36 21S 60E **Parcel APN:** 163-36-501-030 **County:** CLARK **Total Pumped for Year 2022 (AF):** 5.23

Customer: FORD, HARLAN L & LYLA JOY **Pumpage ID**: 1463 **Active**: True **PumpageID Replaced by**:

Permit #	Duty Bal. (AF)	TCD (AF)	Status	Use	Source	Sup. Group #	Year	Crop	Irr. Method	Acres	Method	Pumpage (AF)
38909	3.38		CAN	QM	UG		2022				METER	5.23
64399	2.24		RVP	QM	UG							

Site Name: 212 S21 E60 36ABDB1 **Well Log #**: 22732 **Status**: Active **Well Name**: **Max Pumpage Allowed (AF)**: 2.24

Qtr Qtr Sec Twn Range: NW NE 36 21S 60E **Parcel APN**: 163-36-502-002 **County**: CLARK **Total Pumped for Year 2022 (AF)**: 0.92

Customer: DAANE FAMILY TRUST & HARRISON, CHARLES W & MARIE **Pumpage ID**: 8244 **Active**: True **PumpageID Replaced by**:

Permit #	Duty Bal. (AF)	TCD (AF)	Status	Use	Source	Sup. Group #	Year	Crop	Irr. Method	Acres	Method	Pumpage (AF)
43275	2.24		RVP	QM	UG		2022				METER	0.92

Site Name: 212 S21 E60 36ACBB1 **Well Log #**: 24731 **Status**: **Well Name**: **Max Pumpage Allowed (AF)**: 4.48

Qtr Qtr Sec Twn Range: SW NE 36 21S 60E **Parcel APN**: 163-36-601-002 **County**: CLARK **Total Pumped for Year 2022 (AF)**: 5.79

Customer: OWEN, JOHN **Pumpage ID**: 359 **Active**: True **PumpageID Replaced by**:

Permit #	Duty Bal. (AF)	TCD (AF)	Status	Use	Source	Sup. Group #	Year	Crop	Irr. Method	Acres	Method	Pumpage (AF)
43106	4.48		RVP	QM	UG		2022				METER	5.79

Site Name: 212 S21 E60 36BAAC1 **Well Log #**: 43474 **Status**: **Well Name**: **Max Pumpage Allowed (AF)**: 4.48

Qtr Qtr Sec Twn Range: NE NW 36 21S 60E **Parcel APN**: 163-36-104-006 **County**: CLARK **Total Pumped for Year 2022 (AF)**: 5.06

Customer: FREHNER, ROGER & TERESA L & HIRAMOTO, RONALD & K **Pumpage ID**: 920 **Active**: True **PumpageID Replaced by**:

Permit #	Duty Bal. (AF)	TCD (AF)	Status	Use	Source	Sup. Group #	Year	Crop	Irr. Method	Acres	Method	Pumpage (AF)
55075	4.48		RVP	QM	UG		2022				METER	5.06

Site Name: 212 S21 E60 36BABC1 **Well Log #**: 28003 **Status**: **Well Name**: **Max Pumpage Allowed (AF)**: 2.24

Qtr Qtr Sec Twn Range: NE NW 36 21S 60E **Parcel APN**: 163-36-103-003 **County**: CLARK **Total Pumped for Year 2022 (AF)**: 3.85

Customer: MCCARTY, RICHARD **Pumpage ID**: 5058 **Active**: True **PumpageID Replaced by**:

Permit #	Duty Bal. (AF)	TCD (AF)	Status	Use	Source	Sup. Group #	Year	Crop	Irr. Method	Acres	Method	Pumpage (AF)
55740	2.24		RVP	QM	UG		2022				METER	3.85

Site Name: 212 S21 E60 36BABD1 **Well Log #**: 24285 **Status**: **Well Name**: **Max Pumpage Allowed (AF)**: 4.48

Qtr Qtr Sec Twn Range: NE NW 36 21S 60E **Parcel APN**: 163-36-103-006 **County**: CLARK **Total Pumped for Year 2022 (AF)**: 4.25

Customer: VADEN, WILLIAM & LINDA **Pumpage ID:** 9936 **Active:** True **PumpageID Replaced by:**

Permit #	Duty Bal. (AF)	TCD (AF)	Status	Use	Source	Sup. Group #	Year	Crop	Irr. Method	Acres	Method	Pumpage (AF)
43356	4.48		RVP	QM	UG		2022				METER	4.25

Site Name: 212 S21 E60 36BACA1 **Well Log #:** 46065 **Status:** **Well Name:** **Max Pumpage Allowed (AF):** 3.36

Qtr Qtr Sec Twn Range: NE NW 36 21S 60E **Parcel APN:** 163-36-106-011 **County:** CLARK **Total Pumped for Year 2022 (AF):** 1.12

Customer: SELLINGER, JEFF **Pumpage ID:** 10146 **Active:** True **PumpageID Replaced by:**

Permit #	Duty Bal. (AF)	TCD (AF)	Status	Use	Source	Sup. Group #	Year	Crop	Irr. Method	Acres	Method	Pumpage (AF)
57449	3.36		RVP	QM	UG		2022				METER	1.12
71292	0.00		ABR	QM	UG							

Site Name: 212 S21 E60 36BACB1 **Well Log #:** 33351 **Status:** **Well Name:** **Max Pumpage Allowed (AF):** 4.36

Qtr Qtr Sec Twn Range: NE NW 36 21S 60E **Parcel APN:** 163-36-106-015 **County:** CLARK **Total Pumped for Year 2022 (AF):** 4.82

TCD of Supplemental Group 736 (AF): 4.36 **Total Pumpage of all Pumpage IDs in Supplemental Group for Year 2022 (AF):** 4.82

Customer: ANDERSON, DURAN G & MESERVEY, JOHN W **Pumpage ID:** 2804 **Active:** True **PumpageID Replaced by:**

Permit #	Duty Bal. (AF)	TCD (AF)	Status	Use	Source	Sup. Group #	Year	Crop	Irr. Method	Acres	Method	Pumpage (AF)
53685	3.36	4.36	RVP	QM	UG	736	2022				METER	0.52
66490	1.00	4.36	CER	QM	UG	736						

Customer: ANDERSON, DURAN G & MESERVEY, JOHN W **Pumpage ID:** 2803 **Active:** True **PumpageID Replaced by:**

Permit #	Duty Bal. (AF)	TCD (AF)	Status	Use	Source	Sup. Group #	Year	Crop	Irr. Method	Acres	Method	Pumpage (AF)
53685	3.36	4.36	RVP	QM	UG	736	2022				METER	1.81
66490	1.00	4.36	CER	QM	UG	736						

Customer: ANDERSON, DURAN G & MESERVEY, JOHN W **Pumpage ID:** 2802 **Active:** True **PumpageID Replaced by:**

Permit #	Duty Bal. (AF)	TCD (AF)	Status	Use	Source	Sup. Group #	Year	Crop	Irr. Method	Acres	Method	Pumpage (AF)
53685	3.36	4.36	RVP	QM	UG	736	2022				METER	1.67
66490	1.00	4.36	CER	QM	UG	736						

Customer: ANDERSON, DURAN G & MESERVEY, JOHN W **Pumpage ID:** 2801 **Active:** True **PumpageID Replaced by:**

Permit #	Duty Bal. (AF)	TCD (AF)	Status	Use	Source	Sup. Group #	Year	Crop	Irr. Method	Acres	Method	Pumpage (AF)
53685	3.36	4.36	RVP	QM	UG	736	2022				METER	0.82
66490	1.00	4.36	CER	QM	UG	736						

Site Name: 212 S21 E60 36BADA1 **Well Log #:** 48666 **Status:** **Well Name:** **Max Pumpage Allowed (AF):** 4.48

Qtr Qtr Sec Twn Range: NE NW 36 21S 60E **Parcel APN:** 163-36-107-008 **County:** CLARK **Total Pumped for Year 2022 (AF):** 6.09

Customer: KLEEM, JOHN E & ALMA J **Pumpage ID:** 1160 **Active:** True **PumpageID Replaced by:**

Permit #	Duty Bal. (AF)	TCD (AF)	Status	Use	Source	Sup. Group #	Year	Crop	Irr. Method	Acres	Method	Pumpage (AF)
57399	4.48		RVP	QM	UG		2022				METER	6.09

Site Name: 212 S21 E60 36BBAD1 **Well Log #:** **Status:** **Well Name:** **Max Pumpage Allowed (AF):** 2.24

Qtr Qtr Sec Twn Range: NW NW 36 21S 60E **Parcel APN:** 163-36-102-010 **County:** CLARK **Total Pumped for Year 2022 (AF):** 3.67

Customer: PASQUALOTTO, ANTHONY B & JOHN M **Pumpage ID:** 500 **Active:** True **PumpageID Replaced by:**

Permit #	Duty Bal. (AF)	TCD (AF)	Status	Use	Source	Sup. Group #	Year	Crop	Irr. Method	Acres	Method	Pumpage (AF)
48286	2.24		RVP	QM	UG		2022				METER	3.67

Site Name: 212 S21 E60 36BBCD1 **Well Log #:** 54785 **Status:** **Well Name:** **Max Pumpage Allowed (AF):** 3.36

Qtr Qtr Sec Twn Range: NW NW 36 20S 60E **Parcel APN:** 163-36-101-010 **County:** CLARK **Total Pumped for Year 2022 (AF):** 2.42

Customer: NEWPORT, GENE W **Pumpage ID:** 826 **Active:** True **PumpageID Replaced by:**

Remarks: 2022=2021, broken meter **Meter Category:**

Permit #	Duty Bal. (AF)	TCD (AF)	Status	Use	Source	Sup. Group #	Year	Crop	Irr. Method	Acres	Method	Pumpage (AF)
54395	3.36		RVP	QM	UG		2022				ESTIMATED	2.42

Site Name: 212 S21 E60 36BBDA1 **Well Log #:** 28247 **Status:** **Well Name:** **Max Pumpage Allowed (AF):** 2.24

Qtr Qtr Sec Twn Range: NW NW 36 21S 60E **Parcel APN:** 163-36-105-003 **County:** CLARK **Total Pumped for Year 2022 (AF):** 2.24

Customer: SCHMIDT, DAVID L & ELISE V **Pumpage ID:** 971 **Active:** True **PumpageID Replaced by:**

Remarks: 2022=2021=2020=Duty, no meter **Meter Category:**

Permit #	Duty Bal. (AF)	TCD (AF)	Status	Use	Source	Sup. Group #	Year	Crop	Irr. Method	Acres	Method	Pumpage (AF)
55409	2.24		RVP	QM	UG		2022				ESTIMATED	2.24

Site Name: 212 S21 E60 36BBDB1 **Well Log #:** 38880 **Status:** **Well Name:** **Max Pumpage Allowed (AF):** 3.33

Qtr Qtr Sec Twn Range: NW NW 36 21S 60E **Parcel APN:** 163-36-105-001 **County:** CLARK **Total Pumped for Year 2022 (AF):** 11.22

Customer: SHELTON, JOHN M & CINDY **Pumpage ID:** 1111 **Active:** True **PumpageID Replaced by:**

Remarks: 2022=2021, broken meter **Meter Category:**

Permit #	Duty Bal. (AF)	TCD (AF)	Status	Use	Source	Sup. Group #	Year	Crop	Irr. Method	Acres	Method	Pumpage (AF)
56803	3.33		RVP	QM	UG		2022				ESTIMATED	11.22

Site Name: 212 S21 E60 36BBDD1 **Well Log #:** 38881 **Status:** **Well Name:** **Max Pumpage Allowed (AF):** 2.24

Qtr Qtr Sec Twn Range: NW NW 36 21S 60E **Parcel APN:** 163-36-105-012 **County:** CLARK **Total Pumped for Year 2022 (AF):** 6.81

Customer: BOLOURI, SAM **Pumpage ID:** 5060 **Active:** True **PumpageID Replaced by:**

Permit #	Duty Bal. (AF)	TCD (AF)	Status	Use	Source	Sup. Group #	Year	Crop	Irr. Method	Acres	Method	Pumpage (AF)
55202	2.24		CAN	QM	UG		2022				METER	6.81
64419	2.24		RVP	QM	UG							

Site Name: 212 S21 E60 36BCAB1 **Well Log #:** 23412 **Status:** **Well Name:** **Max Pumpage Allowed (AF):** 4.48

Qtr Qtr Sec Twn Range: SW NW 36 21S 60E **Parcel APN:** 163-36-202-003 **County:** CLARK **Total Pumped for Year 2022 (AF):** 4.88

Customer: THORPE, NICK **Pumpage ID:** 11645 **Active:** True **PumpageID Replaced by:**

Permit #	Duty Bal. (AF)	TCD (AF)	Status	Use	Source	Sup. Group #	Year	Crop	Irr. Method	Acres	Method	Pumpage (AF)
38444	4.30		CAN	QM	UG		2022				METER	4.88
63483	4.48		RVP	QM	UG							

Site Name: 212 S21 E60 36BCAC1 **Well Log #:** 28418 **Status:** **Well Name:** **Max Pumpage Allowed (AF):** 4.48

Qtr Qtr Sec Twn Range: SW NW 36 21S 60E **Parcel APN:** 163-36-202-006 **County:** CLARK **Total Pumped for Year 2022 (AF):** 8.30

Customer: HILDRETH & HODSON & JARAMILLO & SMITH **Pumpage ID:** 8246 **Active:** True **PumpageID Replaced by:**

Permit #	Duty Bal. (AF)	TCD (AF)	Status	Use	Source	Sup. Group #	Year	Crop	Irr. Method	Acres	Method	Pumpage (AF)
45269	4.48		RVP	QM	UG		2022				METER	8.30

Site Name: 212 S21 E60 36BCCA1 **Well Log #:** 19351 **Status:** **Well Name:** **Max Pumpage Allowed (AF):** 2.24

Qtr Qtr Sec Twn Range: SW NW 36 21S 60E **Parcel APN:** 163-36-205-002 **County:** CLARK **Total Pumped for Year 2022 (AF):** 1.05

Customer: FOSCARINI, GEORGE **Pumpage ID:** 6590 **Active:** True **PumpageID Replaced by:**

Permit #	Duty Bal. (AF)	TCD (AF)	Status	Use	Source	Sup. Group #	Year	Crop	Irr. Method	Acres	Method	Pumpage (AF)
36395	2.24		RVP	QM	UG		2022				METER	1.05

Site Name: 212 S21 E60 36BCDA1 **Well Log #:** 54790 **Status:** **Well Name:** **Max Pumpage Allowed (AF):** 2.18

Qtr Qtr Sec Twn Range: SW NW 36 21S 60E **Parcel APN:** 163-36-206-007 **County:** CLARK **Total Pumped for Year 2022 (AF):** 1.90

Customer: DELLAVALLE, JOHN R **Pumpage ID:** 10303 **Active:** True **PumpageID Replaced by:**

Permit #	Duty Bal. (AF)	TCD (AF)	Status	Use	Source	Sup. Group #	Year	Crop	Irr. Method	Acres	Method	Pumpage (AF)
57568	2.18		CAN	QM	UG		2022				METER	0.30
84338	2.18		RVP	QM	UG							

Customer: DELLAVALLE, JOHN R **Pumpage ID:** 5062 **Active:** True **PumpageID Replaced by:**

Permit #	Duty Bal. (AF)	TCD (AF)	Status	Use	Source	Sup. Group #	Year	Crop	Irr. Method	Acres	Method	Pumpage (AF)
57568	2.18		CAN	QM	UG		2022				METER	1.60
84338	2.18		RVP	QM	UG							

Site Name: 212 S21 E60 36BCDD1 **Well Log #:** 35700 **Status:** Active **Well Name:** **Max Pumpage Allowed (AF):** 4.48

Qtr Qtr Sec Twn Range: SW NW 36 21S 60E **Parcel APN:** 163-36-206-010 **County:** CLARK **Total Pumped for Year 2022 (AF):** 6.97

Customer: GRANT, ANTHONY W **Pumpage ID:** 9698 **Active:** True **PumpageID Replaced by:**

Permit #	Duty Bal. (AF)	TCD (AF)	Status	Use	Source	Sup. Group #	Year	Crop	Irr. Method	Acres	Method	Pumpage (AF)
55835	4.48		RVP	QM	UG		2022				METER	6.97

Site Name: 212 S21 E60 36BDBC1 **Well Log #:** 22341 **Status:** **Well Name:** **Max Pumpage Allowed (AF):** 6.72

Qtr Qtr Sec Twn Range: SE NW 36 21S 60E **Parcel APN:** 163-36-203-007 **County:** CLARK **Total Pumped for Year 2022 (AF):** 4.45

Customer: BABCOCK, F M & GUDRUN & LEPCZYK, DONALD & ADELYN **Pumpage ID:** 5061 **Active:** True **PumpageID Replaced by:**

Permit #	Duty Bal. (AF)	TCD (AF)	Status	Use	Source	Sup. Group #	Year	Crop	Irr. Method	Acres	Method	Pumpage (AF)
38030	4.48		RVP	QM	UG		2022				METER	4.45
49967	2.24		RVP	QM	UG							
68619	3.87		WDR	IRR	UG							

Site Name: 212 S21 E60 36BDBD1 **Well Log #:** 17758 **Status:** **Well Name:** **Max Pumpage Allowed (AF):** 3.30

Qtr Qtr Sec Twn Range: SE NW 36 21S 60E **Parcel APN:** 163-36-203-006 **County:** CLARK **Total Pumped for Year 2022 (AF):** 1.22

TCD of Supplemental Group 2374 (AF): 3.30 **Total Pumpage of all Pumpage IDs in Supplemental Group for Year 2022 (AF):** 1.22

Customer: GRAHAM, DOROTHY **Pumpage ID:** 9797 **Active:** True **PumpageID Replaced by:**

Permit #	Duty Bal. (AF)	TCD (AF)	Status	Use	Source	Sup. Group #	Year	Crop	Irr. Method	Acres	Method	Pumpage (AF)
31099	2.18	3.30	RVP	QM	UG	2374	2022				METER	1.22
54396	1.12	3.30	RVP	QM	UG	2374						

Site Name: 212 S21 E60 36BDCC1 **Well Log #:** 54763 **Status:** **Well Name:** **Max Pumpage Allowed (AF):** 2.62

Qtr Qtr Sec Twn Range: SE NW 36 21S 60E **Parcel APN:** 163-36-204-010 **County:** CLARK **Total Pumped for Year 2022 (AF):** 2.62

TCD of Supplemental Group **1922** **(AF):** 2.62 **Total Pumpage of all Pumpage IDs in Supplemental Group for Year 2022 (AF):** 2.62

Customer: ALLEN, FRED B & DIAN MARIE **Pumpage ID:** **1790** **Active:** True **PumpageID Replaced by:**

Permit #	Duty Bal. (AF)	TCD (AF)	Status	Use	Source	Sup. Group #
71524	1.62	2.62	CER	QM	UG	1922
76982	1.00	2.62	CER	QM	UG	1922

Year	Crop	Irr. Method	Acres	Method	Pumpage (AF)
2022				METER	2.62

Site Name: 212 S21 E60 36BDDC1 **Well Log #:** 20337 **Status:** **Well Name:** **Max Pumpage Allowed (AF):** 4.48

Qtr Qtr Sec Twn Range: SE NW 36 21S 60E **Parcel APN:** 163-36-204-015 **County:** CLARK **Total Pumped for Year 2022 (AF):** 3.37

Customer: SHUTT & JOLLEY & CAVILL & STEWART **Pumpage ID:** **8248** **Active:** True **PumpageID Replaced by:**

Remarks: 2022=2021, broken meter **Meter Category:**

Permit #	Duty Bal. (AF)	TCD (AF)	Status	Use	Source	Sup. Group #
36029	0.00		CAN	QM	UG	
46952	4.48		RVP	QM	UG	

Year	Crop	Irr. Method	Acres	Method	Pumpage (AF)
2022				ESTIMATED	3.37

Site Name: 212 S21 E60 36CAAB1 **Well Log #:** 24728 **Status:** Active **Well Name:** BISSET COMMUNITY WELL **Max Pumpage Allowed (AF):** 9.18

Qtr Qtr Sec Twn Range: NE SW 36 21S 60E **Parcel APN:** 163-36-304-006 **County:** CLARK **Total Pumped for Year 2022 (AF):** 7.69

Customer: BISSET COMMUNITY WATER WELL ASSOCIATION **Pumpage ID:** **1829** **Active:** True **PumpageID Replaced by:**

Permit #	Duty Bal. (AF)	TCD (AF)	Status	Use	Source	Sup. Group #
42825	0.00		CAN	QM	UG	
51914	14.49		CAN	QM	UG	

Year	Crop	Irr. Method	Acres	Method	Pumpage (AF)
2022				METER	7.69

TCD of Supplemental Group **2167** **(AF):** 9.18 **Total Pumpage of all Pumpage IDs in Supplemental Group for Year 2022 (AF):** 7.69

Customer: BISSET COMMUNITY WATER WELL ASSOCIATION **Pumpage ID:** **1829** **Active:** True **PumpageID Replaced by:**

Permit #	Duty Bal. (AF)	TCD (AF)	Status	Use	Source	Sup. Group #
72781	7.84	9.18	RVP	QM	UG	2167
80106	1.34	9.18	CER	QM	UG	2167

Year	Crop	Irr. Method	Acres	Method	Pumpage (AF)
2022				METER	7.69

Site Name: 212 S21 E60 36CAAC1 **Well Log #:** 14573 **Status:** Active **Well Name:** **Max Pumpage Allowed (AF):** 2.24

Qtr Qtr Sec Twn Range: NE SW 36 21S 60E **Parcel APN:** 163-36-304-012 **County:** CLARK **Total Pumped for Year 2022 (AF):** 1.50

Customer: ROLLANS, JAMES & J R **Pumpage ID:** 11644 **Active:** True **PumpageID Replaced by:**

Permit #	Duty Bal. (AF)	TCD (AF)	Status	Use	Source	Sup. Group #	Year	Crop	Irr. Method	Acres	Method	Pumpage (AF)
28289	2.24		RVP	QM	UG		2022				METER	1.50

Site Name: 212 S21 E60 36CAAD1 **Well Log #:** 31139 **Status:** **Well Name:** **Max Pumpage Allowed (AF):** 3.36

Qtr Qtr Sec Twn Range: NE SW 36 21S 60E **Parcel APN:** 163-36-304-010 **County:** CLARK **Total Pumped for Year 2022 (AF):** 4.44

Customer: NOLASCO, ANTHONY **Pumpage ID:** 6593 **Active:** True **PumpageID Replaced by:**

Permit #	Duty Bal. (AF)	TCD (AF)	Status	Use	Source	Sup. Group #	Year	Crop	Irr. Method	Acres	Method	Pumpage (AF)
51892	3.36		RVP	QM	UG		2022				METER	4.44

Site Name: 212 S21 E60 36CABA1 **Well Log #:** 29651 **Status:** **Well Name:** **Max Pumpage Allowed (AF):** 4.48

Qtr Qtr Sec Twn Range: NE SW 36 21S 60E **Parcel APN:** 163-36-303-003 **County:** CLARK **Total Pumped for Year 2022 (AF):** 5.51

Customer: ALBANESE, VICTOR **Pumpage ID:** 8249 **Active:** True **PumpageID Replaced by:**

Permit #	Duty Bal. (AF)	TCD (AF)	Status	Use	Source	Sup. Group #	Year	Crop	Irr. Method	Acres	Method	Pumpage (AF)
51286	4.48		RVP	QM	UG		2022				METER	5.51

Site Name: 212 S21 E60 36CACB1 **Well Log #:** 32488 **Status:** **Well Name:** **Max Pumpage Allowed (AF):** 2.24

Qtr Qtr Sec Twn Range: NE SW 36 21S 60E **Parcel APN:** 163-36-305-004 **County:** CLARK **Total Pumped for Year 2022 (AF):** 1.66

Customer: LERMUSIAUX, A R & IRENE **Pumpage ID:** 2812 **Active:** True **PumpageID Replaced by:**

Permit #	Duty Bal. (AF)	TCD (AF)	Status	Use	Source	Sup. Group #	Year	Crop	Irr. Method	Acres	Method	Pumpage (AF)
47697	2.24		RVP	QM	UG		2022				METER	1.66

Site Name: 212 S21 E60 36CACC1 **Well Log #:** 40335 **Status:** **Well Name:** **Max Pumpage Allowed (AF):** 4.48

Qtr Qtr Sec Twn Range: NE SW 36 21S 60E **Parcel APN:** 163-36-305-005 **County:** CLARK **Total Pumped for Year 2022 (AF):** 8.21

Customer: CARLSON, WILLIAM E & CAROL T & MILLER, CHRISTOPHER **Pumpage ID:** 693 **Active:** True **PumpageID Replaced by:**

Remarks: 2022=2021, broken meter **Meter Category:**

Permit #	Duty Bal. (AF)	TCD (AF)	Status	Use	Source	Sup. Group #	Year	Crop	Irr. Method	Acres	Method	Pumpage (AF)
52655	4.48		RVP	QM	UG		2022				ESTIMATED	8.21

Site Name: 212 S21 E60 36CACD1 **Well Log #:** 15346 **Status:** **Well Name:** **Max Pumpage Allowed (AF):** 2.24

Qtr Qtr Sec Twn Range: NE SW 36 21S 60E **Parcel APN:** 163-36-305-008 **County:** CLARK **Total Pumped for Year 2022 (AF):** 3.54

Customer: MASHBURN, CALLIE & TAYLOR, N & TOLLESTRUP, J & J **Pumpage ID:** 4182 **Active:** True **PumpageID Replaced by:**

Permit #	Duty Bal. (AF)	TCD (AF)	Status	Use	Source	Sup. Group #
29805	0.00		CAN	QM	UG	
81940	0.00		WDR	QM	UG	
83034	2.24		RVP	QM	UG	

Year	Crop	Irr. Method	Acres	Method	Pumpage (AF)
2022				METER	3.54

Site Name: 212 S21 E60 36CADA1 **Well Log #:** 33785 **Status:** **Well Name:** **Max Pumpage Allowed (AF):** 3.36

Qtr Qtr Sec Twn Range: NE SW 36 21S 60E **Parcel APN:** 163-36-306-009 **County:** CLARK **Total Pumped for Year 2022 (AF):** 6.19

Customer: ALGER, ANGELA **Pumpage ID:** 9634 **Active:** True **PumpageID Replaced by:**

Permit #	Duty Bal. (AF)	TCD (AF)	Status	Use	Source	Sup. Group #
53867	3.36		RVP	QM	UG	
60143	1.00		CAN	QM	UG	

Year	Crop	Irr. Method	Acres	Method	Pumpage (AF)
2022				METER	2.80

Customer: ALGER, ANGELA **Pumpage ID:** 9633 **Active:** True **PumpageID Replaced by:**

Permit #	Duty Bal. (AF)	TCD (AF)	Status	Use	Source	Sup. Group #
53867	3.36		RVP	QM	UG	
60143	1.00		CAN	QM	UG	

Year	Crop	Irr. Method	Acres	Method	Pumpage (AF)
2022				METER	0.49

Customer: ALGER, ANGELA **Pumpage ID:** 9632 **Active:** True **PumpageID Replaced by:**

Permit #	Duty Bal. (AF)	TCD (AF)	Status	Use	Source	Sup. Group #
53867	3.36		RVP	QM	UG	
60143	1.00		CAN	QM	UG	

Year	Crop	Irr. Method	Acres	Method	Pumpage (AF)
2022				METER	2.90

Site Name: 212 S21 E60 36CADB1 **Well Log #:** 33784 **Status:** **Well Name:** **Max Pumpage Allowed (AF):** 2.24

Qtr Qtr Sec Twn Range: NE SW 36 21S 60E **Parcel APN:** 163-36-306-001 **County:** CLARK **Total Pumped for Year 2022 (AF):** 2.68

Customer: EICHER, DAVID L & CHRISTINE A & REED, DOLORES **Pumpage ID:** 809 **Active:** True **PumpageID Replaced by:**

Permit #	Duty Bal. (AF)	TCD (AF)	Status	Use	Source	Sup. Group #
54241	2.24		RVP	QM	UG	

Year	Crop	Irr. Method	Acres	Method	Pumpage (AF)
2022				METER	2.68

Site Name: 212 S21 E60 36CBAA1 **Well Log #:** 19597 **Status:** **Well Name:** **Max Pumpage Allowed (AF):** 4.30

Qtr Qtr Sec Twn Range: NW SW 36 21S 60E **Parcel APN:** 163-36-302-004 **County:** CLARK **Total Pumped for Year 2022 (AF):** 9.47

Customer: CANFIELD & GRANT & MCCORMICK & RODRIQUEZ **Pumpage ID:** 279 **Active:** True **PumpageID Replaced by:**

Remarks: 2022=2021, broken meter **Meter Category:**

Permit #	Duty Bal. (AF)	TCD (AF)	Status	Use	Source	Sup. Group #	Year	Crop	Irr. Method	Acres	Method	Pumpage (AF)
35914	4.30		RVP	QM	UG		2022				ESTIMATED	9.47

Site Name: 212 S21 E60 36CBAB1 **Well Log #:** 27614 **Status:** No Active Pe **Well Name:** **Max Pumpage Allowed (AF):** 0.00

Qtr Qtr Sec Twn Range: NW SW 36 21S 60E **Parcel APN:** 163-36-302-001 **County:** CLARK **Total Pumped for Year 2022 (AF):** 1.98

Customer: DITTMAR, INGRID **Pumpage ID:** 6591 **Active:** True **PumpageID Replaced by:**

Permit #	Duty Bal. (AF)	TCD (AF)	Status	Use	Source	Sup. Group #	Year	Crop	Irr. Method	Acres	Method	Pumpage (AF)
43672	3.36		CAN	QM	UG		2022				METER	1.98

Site Name: 212 S21 E60 36CBAC1 **Well Log #:** 20632 **Status:** **Well Name:** **Max Pumpage Allowed (AF):** 4.48

Qtr Qtr Sec Twn Range: NW SW 36 21S 60E **Parcel APN:** 163-36-302-008 **County:** CLARK **Total Pumped for Year 2022 (AF):** 6.24

Customer: ACKERMAN, DEBORAH L & HOWARD, DAWN E **Pumpage ID:** 269 **Active:** True **PumpageID Replaced by:**

Permit #	Duty Bal. (AF)	TCD (AF)	Status	Use	Source	Sup. Group #	Year	Crop	Irr. Method	Acres	Method	Pumpage (AF)
35323	4.48		RVP	QM	UG		2022				METER	6.24

Site Name: 212 S21 E60 36CDAC1 **Well Log #:** 43706 **Status:** **Well Name:** **Max Pumpage Allowed (AF):** 4.48

Qtr Qtr Sec Twn Range: SE SW 36 21S 60E **Parcel APN:** 163-36-402-007 **County:** CLARK **Total Pumped for Year 2022 (AF):** 3.06

Customer: TRUSCELLO, NUNZIO & NANCY **Pumpage ID:** 6883 **Active:** True **PumpageID Replaced by:**

Permit #	Duty Bal. (AF)	TCD (AF)	Status	Use	Source	Sup. Group #	Year	Crop	Irr. Method	Acres	Method	Pumpage (AF)
52568	4.48		RVP	QM	UG		2022				METER	3.06

Site Name: 212 S21 E60 36CDAD1 **Well Log #:** 33786 **Status:** Active **Well Name:** **Max Pumpage Allowed (AF):** 8.96

Qtr Qtr Sec Twn Range: SE SW 36 21S 60E **Parcel APN:** 163-36-402-009 **County:** CLARK **Total Pumped for Year 2022 (AF):** 12.63

Customer: WOODSTOCK COURT HOME OWNERS ASSOCIATION **Pumpage ID:** 9640 **Active:** True **PumpageID Replaced by:**

Permit #	Duty Bal. (AF)	TCD (AF)	Status	Use	Source	Sup. Group #	Year	Crop	Irr. Method	Acres	Method	Pumpage (AF)
52987	8.96		RVP	QM	UG		2022				METER	12.63

Site Name: 212 S21 E60 36CDBB1 **Well Log #:** 35437 **Status:** Active **Well Name:** **Max Pumpage Allowed (AF):** 4.48

Qtr Qtr Sec Twn Range: SE SW 36 21S 60E **Parcel APN:** 163-36-401-038 **County:** CLARK **Total Pumped for Year 2022 (AF):** 10.82

Customer: KAKUNO, LANCE & L M K INC **Pumpage ID:** 10107 **Active:** True **PumpageID Replaced by:**

Permit #	Duty Bal. (AF)	TCD (AF)	Status	Use	Source	Sup. Group #	Year	Crop	Irr. Method	Acres	Method	Pumpage (AF)
55167	4.48		RVP	QM	UG		2022				METER	10.82

Site Name: 212 S21 E60 36CDCA1 **Well Log #:** 33353 **Status:** **Well Name:** **Max Pumpage Allowed (AF):** 4.48

Qtr Qtr Sec Twn Range: SE SW 36 21S 60E **Parcel APN:** 163-36-401-018 **County:** CLARK **Total Pumped for Year 2022 (AF):** 5.66

Customer: BISHOP & DAVENPORT & HELLER & SWOGGER **Pumpage ID:** 2813 **Active:** True **PumpageID Replaced by:**

Permit #	Duty Bal. (AF)	TCD (AF)	Status	Use	Source	Sup. Group #	Year	Crop	Irr. Method	Acres	Method	Pumpage (AF)
53880	4.48		RVP	QM	UG		2022				METER	5.66

Site Name: 212 S21 E60 36CDDB1 **Well Log #:** 33352 **Status:** **Well Name:** **Max Pumpage Allowed (AF):** 4.48

Qtr Qtr Sec Twn Range: SE SW 36 21S 60E **Parcel APN:** 163-36-401-021 **County:** CLARK **Total Pumped for Year 2022 (AF):** 2.01

Customer: BOYER, BERNARD O **Pumpage ID:** 354 **Active:** True **PumpageID Replaced by:**

Permit #	Duty Bal. (AF)	TCD (AF)	Status	Use	Source	Sup. Group #	Year	Crop	Irr. Method	Acres	Method	Pumpage (AF)
42510	4.48		RVP	QM	UG		2022				METER	2.01

Site Name: 212 S21 E60 36DBCD1 **Well Log #:** 50512 **Status:** **Well Name:** **Max Pumpage Allowed (AF):** 4.48

Qtr Qtr Sec Twn Range: NW SE 36 21S 60E **Parcel APN:** 163-36-701-028 **County:** CLARK **Total Pumped for Year 2022 (AF):** 7.01

Customer: VERZANI, MICHELLE A **Pumpage ID:** 910 **Active:** True **PumpageID Replaced by:**

Permit #	Duty Bal. (AF)	TCD (AF)	Status	Use	Source	Sup. Group #	Year	Crop	Irr. Method	Acres	Method	Pumpage (AF)
55035	4.48		RVP	QM	UG		2022				METER	7.01

Site Name: 212 S21 E61 01AACD1 **Well Log #:** 370 **Status:** **Well Name:** **Max Pumpage Allowed (AF):** 3.00

Qtr Qtr Sec Twn Range: NE NE 01 21S 61E **Parcel APN:** 162-01-510-047 **County:** CLARK **Total Pumped for Year 2022 (AF):** 3.00

Customer: GARTSIDE, C F **Pumpage ID:** 30 **Active:** True **PumpageID Replaced by:**

Remarks: 3 AH 02-16-2023 **Meter Category:**

Permit #	Duty Bal. (AF)	TCD (AF)	Status	Use	Source	Sup. Group #	Year	Crop	Irr. Method	Acres	Method	Pumpage (AF)
11788	3.00		CER	QM	UG		2022	N/A	N/A		FIELD	3.00

Site Name: 212 S21 E61 01BAAA1 **Well Log #:** **Status:** Remediation **Well Name:** **Max Pumpage Allowed (AF):** 32.29

Qtr Qtr Sec Twn Range: NE NW 01 21S 61E **Parcel APN:** **County:** CLARK **Total Pumped for Year 2022 (AF):** 0.00

Customer: RED ROCK MINI MART **Pumpage ID:** 1412 **Active:** True **PumpageID Replaced by:**

Remarks: WORKS GONE 04-10-2023 **Meter Category:**

Permit #	Duty Bal. (AF)	TCD (AF)	Status	Use	Source	Sup. Group #	Year	Crop	Irr. Method	Acres	Method	Pumpage (AF)
63083E	32.29		PER	ENV	UG		2022				FIELD	0.00

Site Name: 212 S21 E61 03CBAA1 **Well Log #:** **Status:** Remediation **Well Name:** MW-4,5,7 **Max Pumpage Allowed (AF):** 21.72

Qtr Qtr Sec Twn Range: NW SW 03 21S 61E **Parcel APN:** 162-03-310-001 **County:** CLARK **Total Pumped for Year 2022 (AF):** 0.00

Customer: 7-ELEVEN INC **Pumpage ID:** 1750 **Active:** True **PumpageID Replaced by:**

Remarks: SYSTEM CLOSED IN 2021; 04-10-2023 **Meter Category:**

Permit #	Duty Bal. (AF)	TCD (AF)	Status	Use	Source	Sup. Group #	Year	Crop	Irr. Method	Acres	Method	Pumpage (AF)
70412E	21.72		WDR	ENV	UG		2022				FIELD	0.00

Site Name: 212 S21 E61 03CCCD1 **Well Log #:** **Status:** Remediation **Well Name:** **Max Pumpage Allowed (AF):** 8.00

Qtr Qtr Sec Twn Range: SW SW 03 21S 61E **Parcel APN:** **County:** CLARK **Total Pumped for Year 2022 (AF):** 0.00

Customer: EXXON COMPANY U S A **Pumpage ID:** 1358 **Active:** True **PumpageID Replaced by:**

Remarks: SYSTEM CLOSED WORKS GONE 04-10-2023 **Meter Category:**

Permit #	Duty Bal. (AF)	TCD (AF)	Status	Use	Source	Sup. Group #	Year	Crop	Irr. Method	Acres	Method	Pumpage (AF)
61702E	8.00		PER	ENV	UG		2022				FIELD	0.00

Site Name: 212 S21 E61 04ACBC2 **Well Log #:** **Status:** **Well Name:** **Max Pumpage Allowed (AF):** 1.00

Qtr Qtr Sec Twn Range: SW NE 04 21S 61E **Parcel APN:** 162-04-601-006 **County:** CLARK **Total Pumped for Year 2022 (AF):** 0.00

Customer: BAUGHMAN, RICHARD J **Pumpage ID:** 3110 **Active:** True **PumpageID Replaced by:**

Remarks: Well disconnected, 02-16-2023 **Meter Category:**

Permit #	Duty Bal. (AF)	TCD (AF)	Status	Use	Source	Sup. Group #	Year	Crop	Irr. Method	Acres	Method	Pumpage (AF)
84989	1.00		PER	QM	UG		2022				FIELD	0.00

Site Name: 212 S21 E61 04BCAB1 **Well Log #:** 33641 **Status:** Active **Well Name:** WELL 66 **Max Pumpage Allowed (AF):** 7.50

Qtr Qtr Sec Twn Range: SW NW 04 21S 61E **Parcel APN:** 162-04-210-126 & **County:** CLARK **Total Pumped for Year 2022 (AF):** 7.50

Customer: J & G S FAMILY TRUST **Pumpage ID:** 9735 **Active:** True **PumpageID Replaced by:**

Remarks: WELL 66, IN USE 02-16-2023 **Meter Category:**

Permit #	Duty Bal. (AF)	TCD (AF)	Status	Use	Source	Sup. Group #	Year	Crop	Irr. Method	Acres	Method	Pumpage (AF)
10988A02	7.50		CER	DOM	UG		2022	N/A	N/A		FIELD	7.50

Site Name: 212 S21 E61 04BCCB1 **Well Log #:** **Status:** Active **Well Name:** WELL 26 **Max Pumpage Allowed (AF):** 5.00

Qtr Qtr Sec Twn Range: SW NW 04 21S 61E **Parcel APN:** 162-04-210-109 **County:** CLARK **Total Pumped for Year 2022 (AF):** 5.00

Customer: GOUGOUSTAMOS, ATHANASSIOS & MADSEN FAMILY **Pumpage ID:** 14 **Active:** True **PumpageID Replaced by:**

Remarks: WELL 26, IN USE 02-16-2023 **Meter Category:**

Permit #	Duty Bal. (AF)	TCD (AF)	Status	Use	Source	Sup. Group #	Year	Crop	Irr. Method	Acres	Method	Pumpage (AF)
10988A01	5.00		CER	DOM	UG		2022	N/A	N/A		FIELD	5.00

Site Name: 212 S21 E61 04BDCA1 **Well Log #:** 113017 **Status:** Active **Well Name:** **Max Pumpage Allowed (AF):** 8.00

Qtr Qtr Sec Twn Range: SE NW 04 21S 61E **Parcel APN:** 162-04-210-119 **County:** CLARK **Total Pumped for Year 2022 (AF):** 3.54

Customer: BEHNEN, BECKY BINION **Pumpage ID:** 5495 **Active:** True **PumpageID Replaced by:**

Permit #	Duty Bal. (AF)	TCD (AF)	Status	Use	Source	Sup. Group #	Year	Crop	Irr. Method	Acres	Method	Pumpage (AF)
77497	8.00		CER	QM	UG		2022				METER	3.54

Site Name: 212 S21 E61 05CCCC1 **Well Log #:** **Status:** Remediation **Well Name:** **Max Pumpage Allowed (AF):** 32.21

Qtr Qtr Sec Twn Range: SW SW 05 21S 61E **Parcel APN:** **County:** CLARK **Total Pumped for Year 2022 (AF):** 0.00

Customer: TERRIBLE HERBST OIL COMPANY **Pumpage ID:** 5639 **Active:** True **PumpageID Replaced by:**

Remarks: NOT IN USE 04-10-2023 **Meter Category:**

Permit #	Duty Bal. (AF)	TCD (AF)	Status	Use	Source	Sup. Group #	Year	Crop	Irr. Method	Acres	Method	Pumpage (AF)
82025E	32.21		PER	ENV	UG		2022				FIELD	0.00

Site Name: 212 S21 E61 09BCDB1 **Well Log #:** **Status:** Remediation **Well Name:** **Max Pumpage Allowed (AF):** 96.86

Qtr Qtr Sec Twn Range: SW NE 09 21S 61E **Parcel APN:** **County:** CLARK **Total Pumped for Year 2022 (AF):** 0.00

Customer: ARCO PRODUCTS COMPANY **Pumpage ID:** 1286 **Active:** True **PumpageID Replaced by:**

Remarks: SYSTEM CLOSED IN 2007; 04-10-2023 **Meter Category:**

Permit #	Duty Bal. (AF)	TCD (AF)	Status	Use	Source	Sup. Group #	Year	Crop	Irr. Method	Acres	Method	Pumpage (AF)
60650E	96.86		PER	ENV	UG		2022				FIELD	0.00

Site Name: 212 S21 E61 09CCCC2 **Well Log #:** **Status:** Active **Well Name:** **Max Pumpage Allowed (AF):** 0.00

Qtr Qtr Sec Twn Range: SW SW 09 21S 61E **Parcel APN:** 162-16-101-011 **County:** CLARK **Total Pumped for Year 2022 (AF):** 0.00

Customer: ALON LAS VEGAS RESORT LLC **Pumpage ID:** 5640 **Active:** True **PumpageID Replaced by:**

Remarks: WV, NO WORKS 02-16-2023 **Meter Category:**

Permit #	Duty Bal. (AF)	TCD (AF)	Status	Use	Source	Sup. Group #	Year	Crop	Irr. Method	Acres	Method	Pumpage (AF)
85908	0.00		ABR	MUN	UG		2022	N/A	N/A		FIELD	0.00

Site Name: 212 S21 E61 09DAAA1 **Well Log #:** **Status:** Remediation **Well Name:** RW-1-4,07-08,21-22 **Max Pumpage Allowed (AF):** 195.60

Qtr Qtr Sec Twn Range: NE SE 09 21S 61E **Parcel APN:** **County:** CLARK **Total Pumped for Year 2022 (AF):** 25.82

TCD of Supplemental Group 2740 (AF): 524.50 **Total Pumpage of all Pumpage IDs in Supplemental Group for Year 2022 (AF):** 77.34

Customer: LAS VEGAS CONVENTION AND VISITOR AUTHORITY **Pumpage ID:** 8345 **Active:** True **PumpageID Replaced by:**

Remarks: IN USE 04-10-2023 **Meter Category:**

Permit #	Duty Bal. (AF)	TCD (AF)	Status	Use	Source	Sup. Group #	Year	Crop	Irr. Method	Acres	Method	Pumpage (AF)
89036E	195.60	524.50	PER	ENV	UG	2740	2022				FIELD	25.82

Site Name: 212 S21 E61 09DACC1 **Well Log #:** 111051 **Status:** Remediation **Well Name:** GWE-01 **Max Pumpage Allowed (AF):** 84.00

Qtr Qtr Sec Twn Range: NE SE 09 21S 61E **Parcel APN:** 162-09-802-001 **County:** CLARK **Total Pumped for Year 2022 (AF):** 0.25

TCD of Supplemental Group **2083** **(AF):** 410.00 **Total Pumpage of all Pumpage IDs in Supplemental Group for Year 2022 (AF):** 7.34

Customer: SOMERSET SHOPPING CENTER LP **Pumpage ID:** **1991** **Active:** True **PumpageID Replaced by:**

Remarks: IN USE 04-10-2023 **Meter Category:**

Permit #	Duty Bal. (AF)	TCD (AF)	Status	Use	Source	Sup. Group #	Year	Crop	Irr. Method	Acres	Method	Pumpage (AF)
79835E	84.00	410.00	PER	ENV	UG	2083	2022				FIELD	0.25

Site Name: 212 S21 E61 09DBDD1 **Well Log #:** 111052 **Status:** Remediation **Well Name:** GWE-02 **Max Pumpage Allowed (AF):** 84.00

Qtr Qtr Sec Twn Range: NW SE 09 21S 61E **Parcel APN:** 162-09-802-001 **County:** CLARK **Total Pumped for Year 2022 (AF):** 5.00

TCD of Supplemental Group **2083** **(AF):** 410.00 **Total Pumpage of all Pumpage IDs in Supplemental Group for Year 2022 (AF):** 7.34

Customer: SOMERSET SHOPPING CENTER LP **Pumpage ID:** **1992** **Active:** True **PumpageID Replaced by:**

Remarks: IN USE 04-10-2023 **Meter Category:**

Permit #	Duty Bal. (AF)	TCD (AF)	Status	Use	Source	Sup. Group #	Year	Crop	Irr. Method	Acres	Method	Pumpage (AF)
79836E	84.00	410.00	PER	ENV	UG	2083	2022				FIELD	5.00

Site Name: 212 S21 E61 09DCAA1 **Well Log #:** 111050 **Status:** Remediation **Well Name:** GWE-03,04,05 **Max Pumpage Allowed (AF):** 242.00

Qtr Qtr Sec Twn Range: **Parcel APN:** 162-09-802-001 **County:** CLARK **Total Pumped for Year 2022 (AF):** 2.09

TCD of Supplemental Group **2083** **(AF):** 410.00 **Total Pumpage of all Pumpage IDs in Supplemental Group for Year 2022 (AF):** 7.34

Customer: SOMERSET SHOPPING CENTER LP **Pumpage ID:** **1976** **Active:** True **PumpageID Replaced by:**

Remarks: IN USE 04-10-2023 **Meter Category:**

Permit #	Duty Bal. (AF)	TCD (AF)	Status	Use	Source	Sup. Group #	Year	Crop	Irr. Method	Acres	Method	Pumpage (AF)
79542E	242.00	410.00	PER	ENV	UG	2083	2022				FIELD	2.09

Site Name: 212 S21 E61 09DDBB1 **Well Log #:** **Status:** Remediation **Well Name:** GWE-06 **Max Pumpage Allowed (AF):** 32.60

Qtr Qtr Sec Twn Range: SE SE 09 21S 61E **Parcel APN:** 162-09-703-023 **County:** CLARK **Total Pumped for Year 2022 (AF):** 0.08

TCD of Supplemental Group **2740** **(AF):** 524.50 **Total Pumpage of all Pumpage IDs in Supplemental Group for Year 2022 (AF):** 77.34

Customer: LAS VEGAS CONVENTION AND VISITOR AUTHORITY **Pumpage ID:** 10084 **Active:** True **PumpageID Replaced by:**

Remarks: IN USE 04-10-2023 **Meter Category:**

Permit #	Duty Bal. (AF)	TCD (AF)	Status	Use	Source	Sup. Group #	Year	Crop	Irr. Method	Acres	Method	Pumpage (AF)
90257E	32.60	524.50	PER	ENV	UG	2740	2022				FIELD	0.08

Site Name: 212 S21 E61 09DDBB2 **Well Log #:** **Status:** Remediation **Well Name:** GWE-07 & 08 **Max Pumpage Allowed (AF):** 64.48

Qtr Qtr Sec Twn Range: NE SE 09 21S 61E **Parcel APN:** 162-09-703-023 **County:** CLARK **Total Pumped for Year 2022 (AF):** 0.39

TCD of Supplemental Group 2740 (AF): 524.50 **Total Pumpage of all Pumpage IDs in Supplemental Group for Year 2022 (AF):** 77.34

Customer: LAS VEGAS CONVENTION AND VISITOR AUTHORITY **Pumpage ID:** 10085 **Active:** True **PumpageID Replaced by:**

Remarks: IN USE 04-10-2023 **Meter Category:**

Permit #	Duty Bal. (AF)	TCD (AF)	Status	Use	Source	Sup. Group #	Year	Crop	Irr. Method	Acres	Method	Pumpage (AF)
90258E	64.48	524.50	PER	ENV	UG	2740	2022				FIELD	0.39

Site Name: 212 S21 E61 10BDBC1 **Well Log #:** 9481 **Status:** Active **Well Name:** WELL 2 **Max Pumpage Allowed (AF):** 350.00

Qtr Qtr Sec Twn Range: SE NW 10 21S 61E **Parcel APN:** 162-10-701-001 **County:** CLARK **Total Pumped for Year 2022 (AF):** 270.40

Customer: NEW LAS VEGAS COUNTRY CLUB WELL 2 **Pumpage ID:** 123 **Active:** True **PumpageID Replaced by:**

Permit #	Duty Bal. (AF)	TCD (AF)	Status	Use	Source	Sup. Group #	Year	Crop	Irr. Method	Acres	Method	Pumpage (AF)
13368	0.00		ABR	OTH	UG		2022				METER	270.40
23089	0.00		ABR	REC	UG							
24289	0.00		DEN	REC	UG							

TCD of Supplemental Group 987 (AF): 837.95 **Total Pumpage of all Pumpage IDs in Supplemental Group for Year 2022 (AF):** 792.17

Customer: NEW LAS VEGAS COUNTRY CLUB WELL 2 **Pumpage ID:** 123 **Active:** True **PumpageID Replaced by:**

Permit #	Duty Bal. (AF)	TCD (AF)	Status	Use	Source	Sup. Group #	Year	Crop	Irr. Method	Acres	Method	Pumpage (AF)
82117	350.00	837.95	CER	REC	UG	987	2022				METER	270.40

Site Name: 212 S21 E61 10CABD1 **Well Log #:** 127975 **Status:** **Well Name:** WELL 4 **Max Pumpage Allowed (AF):** 150.00

Qtr Qtr Sec Twn Range: NE SW 10 21S 61E **Parcel APN:** 162-10-701-001 **County:** CLARK **Total Pumped for Year 2022 (AF):** 170.08

TCD of Supplemental Group 987 (AF): 837.95 **Total Pumpage of all Pumpage IDs in Supplemental Group for Year 2022 (AF):** 792.17

Customer: NEW LAS VEGAS COUNTRY CLUB **Pumpage ID:** 9993 **Active:** True **PumpageID Replaced by:**

Permit #	Duty Bal. (AF)	TCD (AF)	Status	Use	Source	Sup. Group #	Year	Crop	Irr. Method	Acres	Method	Pumpage (AF)
86062	150.00	837.95	CER	REC	UG	987	2022				METER	170.08

Site Name: 212 S21 E61 10CBAA1 **Well Log #:** **Status:** Remediation **Well Name:** RW-5-6 & RW-9-14 **Max Pumpage Allowed (AF):** 115.91

Qtr Qtr Sec Twn Range: NW SW 10 21S 61E **Parcel APN:** **County:** CLARK **Total Pumped for Year 2022 (AF):** 30.52

TCD of Supplemental Group 2740 (AF): 524.50 **Total Pumpage of all Pumpage IDs in Supplemental Group for Year 2022 (AF):** 77.34

Customer: LAS VEGAS CONVENTION AND VISITOR AUTHORITY **Pumpage ID:** 8346 **Active:** True **PumpageID Replaced by:**

Remarks: IN USE 04-10-2023 **Meter Category:**

Permit #	Duty Bal. (AF)	TCD (AF)	Status	Use	Source	Sup. Group #	Year	Crop	Irr. Method	Acres	Method	Pumpage (AF)
89034E	115.91	524.50	PER	ENV	UG	2740	2022				FIELD	30.52

Site Name: 212 S21 E61 10CBAA2 **Well Log #:** **Status:** Remediation **Well Name:** RW-15 & RW-16 **Max Pumpage Allowed (AF):** 36.22

Qtr Qtr Sec Twn Range: NE SW 10 21S 61E **Parcel APN:** **County:** CLARK **Total Pumped for Year 2022 (AF):** 11.49

TCD of Supplemental Group 2740 (AF): 524.50 **Total Pumpage of all Pumpage IDs in Supplemental Group for Year 2022 (AF):** 77.34

Customer: LAS VEGAS CONVENTION AND VISITOR AUTHORITY **Pumpage ID:** 9736 **Active:** True **PumpageID Replaced by:**

Remarks: IN USE 04-10-2023 **Meter Category:**

Permit #	Duty Bal. (AF)	TCD (AF)	Status	Use	Source	Sup. Group #	Year	Crop	Irr. Method	Acres	Method	Pumpage (AF)
89035E	36.22	524.50	PER	ENV	UG	2740	2022				FIELD	11.49

Site Name: 212 S21 E61 10CBAA3 **Well Log #:** **Status:** Remediation **Well Name:** RW-17-RW-20 **Max Pumpage Allowed (AF):** 79.69

Qtr Qtr Sec Twn Range: NE SW 10 21S 61E **Parcel APN:** **County:** CLARK **Total Pumped for Year 2022 (AF):** 9.04

TCD of Supplemental Group 2740 (AF): 524.50 **Total Pumpage of all Pumpage IDs in Supplemental Group for Year 2022 (AF):** 77.34

Customer: LAS VEGAS CONVENTION AND VISITOR AUTHORITY **Pumpage ID:** 9737 **Active:** True **PumpageID Replaced by:**

Remarks: IN USE 04-10-2023 **Meter Category:**

Permit #	Duty Bal. (AF)	TCD (AF)	Status	Use	Source	Sup. Group #	Year	Crop	Irr. Method	Acres	Method	Pumpage (AF)
89037E	79.69	524.50	PER	ENV	UG	2740	2022				FIELD	9.04

Site Name: 212 S21 E61 10CDAD1 **Well Log #:** 109487 **Status:** Active **Well Name:** WELL 3 **Max Pumpage Allowed (AF):** 100.00

Qtr Qtr Sec Twn Range: SE SW 10 21S 61E **Parcel APN:** 162-10-701-001 **County:** CLARK **Total Pumped for Year 2022 (AF):** 94.98

Customer: NEW LAS VEGAS COUNTRY CLUB **Pumpage ID:** 3111 **Active:** True **PumpageID Replaced by:**

Permit #	Duty Bal. (AF)	TCD (AF)	Status	Use	Source	Sup. Group #	Year	Crop	Irr. Method	Acres	Method	Pumpage (AF)
13475	0.00		CAN	OTH	UG		2022				METER	94.98
23090	0.00		DEN	REC	UG							
78613T	244.00		EXP	REC	UG							

TCD of Supplemental Group **987** **(AF):** 837.95 **Total Pumpage of all Pumpage IDs in Supplemental Group for Year 2022 (AF):** 792.17

Customer: NEW LAS VEGAS COUNTRY CLUB **Pumpage ID:** 3111 **Active:** True **PumpageID Replaced by:**

Permit #	Duty Bal. (AF)	TCD (AF)	Status	Use	Source	Sup. Group #	Year	Crop	Irr. Method	Acres	Method	Pumpage (AF)
82118	100.00	837.95	CER	REC	UG	987	2022				METER	94.98

Site Name: 212 S21 E61 10DBCD1 **Well Log #:** 8828 **Status:** Active **Well Name:** WELL 1 **Max Pumpage Allowed (AF):** 237.95

Qtr Qtr Sec Twn Range: NW SE 10 21S 61E **Parcel APN:** 162-10-701-001 **County:** CLARK **Total Pumped for Year 2022 (AF):** 256.71

Customer: NEW LAS VEGAS COUNTRY CLUB **Pumpage ID:** 2157 **Active:** True **PumpageID Replaced by:**

Permit #	Duty Bal. (AF)	TCD (AF)	Status	Use	Source	Sup. Group #	Year	Crop	Irr. Method	Acres	Method	Pumpage (AF)
13369	0.00		ABR	OTH	UG		2022				METER	256.71
24290	0.00		DEN	REC	UG							

TCD of Supplemental Group **987** **(AF):** 837.95 **Total Pumpage of all Pumpage IDs in Supplemental Group for Year 2022 (AF):** 792.17

Customer: NEW LAS VEGAS COUNTRY CLUB **Pumpage ID:** 2157 **Active:** True **PumpageID Replaced by:**

Permit #	Duty Bal. (AF)	TCD (AF)	Status	Use	Source	Sup. Group #	Year	Crop	Irr. Method	Acres	Method	Pumpage (AF)
23088	161.99	837.95	CER	REC	UG	987	2022				METER	256.71
24904	237.95	837.95	CER	REC	UG	987						

Site Name: 212 S21 E61 12CDBC1 **Well Log #:** **Status:** Active **Well Name:** **Max Pumpage Allowed (AF):** 6.50

Qtr Qtr Sec Twn Range: SE SW 12 21S 61E **Parcel APN:** 162-12-402-002 **County:** CLARK **Total Pumped for Year 2022 (AF):** 3.61

Customer: TIBERTI, MARIO **Pumpage ID:** 392 **Active:** True **PumpageID Replaced by:**

Permit #	Duty Bal. (AF)	TCD (AF)	Status	Use	Source	Sup. Group #	Year	Crop	Irr. Method	Acres	Method	Pumpage (AF)
45267	6.50		CER	IRR	UG		2022				METER	3.61

Site Name: 212 S21 E61 13ABDB1 **Well Log #:** 4812 **Status:** **Well Name:** **Max Pumpage Allowed (AF):** 6.48

Qtr Qtr Sec Twn Range: NW NE 13 21S 61E **Parcel APN:** 162-13-503-016 **County:** CLARK **Total Pumped for Year 2022 (AF):** 1.95

Customer: BRISSENDEN, EVANGELINE & WILLIAM & RYE, ARCHIE & J **Pumpage ID:** 125 **Active:** True **PumpageID Replaced by:**

Permit #	Duty Bal. (AF)	TCD (AF)	Status	Use	Source	Sup. Group #	Year	Crop	Irr. Method	Acres	Method	Pumpage (AF)
23745	6.48		RVP	QM	UG		2022				METER	1.95

Site Name: 212 S21 E61 13ABDB2 **Well Log #:** 55655 **Status:** **Well Name:** DOMESTIC ALLOCATION **Max Pumpage Allowed (AF):** 1.00

Qtr Qtr Sec Twn Range: NW NE 13 21S 61E **Parcel APN:** 162-13-503-009 **County:** CLARK **Total Pumped for Year 2022 (AF):** 1.35

Customer: YOUNG, EVANGELINE **Pumpage ID:** 9726 **Active:** True **PumpageID Replaced by:**

Permit #	Duty Bal. (AF)	TCD (AF)	Status	Use	Source	Sup. Group #	Year	Crop	Irr. Method	Acres	Method	Pumpage (AF)
68627	1.00		CER	QM	UG		2022				METER	1.35

Site Name: 212 S21 E61 13BCAA1 **Well Log #:** 55645 **Status:** Active **Well Name:** **Max Pumpage Allowed (AF):** 0.48

Qtr Qtr Sec Twn Range: SW NW 13 21S 61E **Parcel APN:** 162-13-211-009 **County:** CLARK **Total Pumped for Year 2022 (AF):** 1.47

Customer: HETLY, NATALIE **Pumpage ID:** 1322 **Active:** True **PumpageID Replaced by:**

Permit #	Duty Bal. (AF)	TCD (AF)	Status	Use	Source	Sup. Group #	Year	Crop	Irr. Method	Acres	Method	Pumpage (AF)
60965	0.48		CER	DOM	UG		2022				METER	1.47

Site Name: 212 S21 E61 13DCBC1 **Well Log #:** 20281 **Status:** **Well Name:** **Max Pumpage Allowed (AF):** 6.35

Qtr Qtr Sec Twn Range: SW SE 13 21S 61E **Parcel APN:** 162-13-801-008 **County:** CLARK **Total Pumped for Year 2022 (AF):** 4.41

Customer: LEE MEK TRUST **Pumpage ID:** 5504 **Active:** True **PumpageID Replaced by:**

Permit #	Duty Bal. (AF)	TCD (AF)	Status	Use	Source	Sup. Group #	Year	Crop	Irr. Method	Acres	Method	Pumpage (AF)
80274	0.00		ABR	QM	UG		2022				METER	4.41

TCD of Supplemental Group 2179 (AF): 6.35 **Total Pumpage of all Pumpage IDs in Supplemental Group for Year 2022 (AF):** 4.41

Customer: LEE MEK TRUST **Pumpage ID:** 5504 **Active:** True **PumpageID Replaced by:**

Permit #	Duty Bal. (AF)	TCD (AF)	Status	Use	Source	Sup. Group #	Year	Crop	Irr. Method	Acres	Method	Pumpage (AF)
36231	2.35	6.35	CER	IRR	UG	2179	2022				METER	4.41
85973	4.00	6.35	CER	QM	UG	2179						

Site Name: 212 S21 E61 14ACCB1 **Well Log #:** 5675 **Status:** **Well Name:** SOUTH WELL **Max Pumpage Allowed (AF):** 492.26

Qtr Qtr Sec Twn Range: SW NE 14 21S 61E **Parcel APN:** 162-14-501-002 **County:** CLARK **Total Pumped for Year 2022 (AF):** 429.68

Customer: C V GOLF LLC & K H CAPITAL II LLC **Pumpage ID:** 5502 **Active:** True **PumpageID Replaced by:**

Permit #	Duty Bal. (AF)	TCD (AF)	Status	Use	Source	Sup. Group #	Year	Crop	Irr. Method	Acres	Method	Pumpage (AF)
86879T	123.37		EXP	REC	UG		2022				METER	429.68

TCD of Supplemental Group 988 **(AF):** 764.64 **Total Pumpage of all Pumpage IDs in Supplemental Group for Year 2022 (AF):** 648.47

Customer: C V GOLF LLC & K H CAPITAL II LLC **Pumpage ID:** 5502 **Active:** True **PumpageID Replaced by:**

Permit #	Duty Bal. (AF)	TCD (AF)	Status	Use	Source	Sup. Group #	Year	Crop	Irr. Method	Acres	Method	Pumpage (AF)
19121	246.13	764.64	CER	REC	UG	988	2022				METER	429.68
19127	122.76	764.64	CER	REC	UG	988						
87586	123.37	764.64	PER	REC	UG	988						

Site Name: 212 S21 E61 14ADBB1 **Well Log #:** 16296 **Status:** Active **Well Name:** NORTH WELL **Max Pumpage Allowed (AF):** 338.19

Qtr Qtr Sec Twn Range: SE NE 14 21S 61E **Parcel APN:** 162-14-501-002 **County:** CLARK **Total Pumped for Year 2022 (AF):** 218.79

Customer: C V GOLF LLC & K H CAPITAL II LLC **Pumpage ID:** 10187 **Active:** True **PumpageID Replaced by:**

Permit #	Duty Bal. (AF)	TCD (AF)	Status	Use	Source	Sup. Group #	Year	Crop	Irr. Method	Acres	Method	Pumpage (AF)
86880T	123.37		EXP	REC	UG		2022				METER	218.79

Customer: C V GOLF LLC & K H CAPITAL II LLC **Pumpage ID:** 2701 **Active:** False **PumpageID Replaced by:** 10187

Remarks: Broken meter **Meter Category:**

Permit #	Duty Bal. (AF)	TCD (AF)	Status	Use	Source	Sup. Group #	Year	Crop	Irr. Method	Acres	Method	Pumpage (AF)
86880T	123.37		EXP	REC	UG		2022				ESTIMATED	0.00

TCD of Supplemental Group 988 **(AF):** 764.64 **Total Pumpage of all Pumpage IDs in Supplemental Group for Year 2022 (AF):** 648.47

Customer: C V GOLF LLC & K H CAPITAL II LLC **Pumpage ID:** 10187 **Active:** True **PumpageID Replaced by:**

Permit #	Duty Bal. (AF)	TCD (AF)	Status	Use	Source	Sup. Group #	Year	Crop	Irr. Method	Acres	Method	Pumpage (AF)
19122	122.76	764.64	CER	REC	UG	988	2022				METER	218.79
19128	92.07	764.64	CER	REC	UG	988						
87587	123.37	764.64	PER	REC	UG	988						

Customer: C V GOLF LLC & K H CAPITAL II LLC **Pumpage ID:** 2701 **Active:** False **PumpageID Replaced by:** 10187

Remarks: Broken meter **Meter Category:**

Permit #	Duty Bal. (AF)	TCD (AF)	Status	Use	Source	Sup. Group #	Year	Crop	Irr. Method	Acres	Method	Pumpage (AF)
19122	122.76	764.64	CER	REC	UG	988	2022				ESTIMATED	0.00
19128	92.07	764.64	CER	REC	UG	988						
87587	123.37	764.64	PER	REC	UG	988						

Site Name: 212 S21 E61 14BCDB1 **Well Log #:** **Status:** Non-Consum **Well Name:** EW-01, EW-03-09 **Max Pumpage Allowed (AF):** 123.00

Qtr Qtr Sec Twn Range: SW NW 14 21S 61E **Parcel APN:** 162-14-213-002 **County:** CLARK **Total Pumped for Year 2022 (AF):** 0.00

Customer: HERMAN KISHNER TRUST B-1 **Pumpage ID:** 6682 **Active:** True **PumpageID Replaced by:**

Remarks: NON-CONSUMPTIVE; 58.27 AFA REPORTED. **Meter Category:**

Permit #	Duty Bal. (AF)	TCD (AF)	Status	Use	Source	Sup. Group #
88042E	123.00		PER	ENV	UG	

Year	Crop	Irr. Method	Acres	Method	Pumpage (AF)
2022				FIELD	0.00

Site Name: 212 S21 E61 15ADDA1 **Well Log #:** **Status:** Non-Consum **Well Name:** EW-02 **Max Pumpage Allowed (AF):** 17.40

Qtr Qtr Sec Twn Range: SE NE 15 21S 61E **Parcel APN:** 162-14-213-002 **County:** CLARK **Total Pumped for Year 2022 (AF):** 0.00

Customer: HERMAN KISHNER TRUST B-1 **Pumpage ID:** 6681 **Active:** True **PumpageID Replaced by:**

Remarks: NON CONSUMPTIVE; 1.16 AFA REPORTED **Meter Category:**

Permit #	Duty Bal. (AF)	TCD (AF)	Status	Use	Source	Sup. Group #
88041E	17.40		PER	ENV	UG	

Year	Crop	Irr. Method	Acres	Method	Pumpage (AF)
2022				FIELD	0.00

Site Name: 212 S21 E61 16AAAD1 **Well Log #:** 92668 **Status:** Active **Well Name:** WYNN RESORT WELL 6 **Max Pumpage Allowed (AF):** 1.39

Qtr Qtr Sec Twn Range: NE NE 16 21S 61E **Parcel APN:** 162-16-613-001 **County:** CLARK **Total Pumped for Year 2022 (AF):** 0.00

Customer: WYNN GOLF LLC **Pumpage ID:** 5500 **Active:** True **PumpageID Replaced by:**

Permit #	Duty Bal. (AF)	TCD (AF)	Status	Use	Source	Sup. Group #
71972	211.39		WDR	REC	UG	

Year	Crop	Irr. Method	Acres	Method	Pumpage (AF)
2022				METER	0.00

TCD of Supplemental Group 2164 (AF): 746.57 **Total Pumpage of all Pumpage IDs in Supplemental Group for Year 2022 (AF):** 589.55

Customer: WYNN GOLF LLC **Pumpage ID:** 5500 **Active:** True **PumpageID Replaced by:**

Permit #	Duty Bal. (AF)	TCD (AF)	Status	Use	Source	Sup. Group #
69514	112.00	746.57	CER	REC	UG	2164
71981	211.39	746.57	CER	REC	UG	2164

Year	Crop	Irr. Method	Acres	Method	Pumpage (AF)
2022				METER	0.00

Site Name: 212 S21 E61 16ABDB1 **Well Log #:** 92667 **Status:** **Well Name:** WYNN RESORT WELL 5 **Max Pumpage Allowed (AF):** 248.60

Qtr Qtr Sec Twn Range: NW NE 16 21S 61E **Parcel APN:** 162-16-613-001 **County:** CLARK **Total Pumped for Year 2022 (AF):** 236.98

Customer: WYNN GOLF LLC **Pumpage ID:** 2698 **Active:** True **PumpageID Replaced by:**

Permit #	Duty Bal. (AF)	TCD (AF)	Status	Use	Source	Sup. Group #
69518	0.00		ABR	REC	UG	
71971	108.60		WDR	REC	UG	

Year	Crop	Irr. Method	Acres	Method	Pumpage (AF)
2022				METER	236.98

TCD of Supplemental Group **2164** **(AF):** 746.57 **Total Pumpage of all Pumpage IDs in Supplemental Group for Year 2022 (AF):** 589.55

Customer: WYNN GOLF LLC **Pumpage ID:** **2698** **Active:** True **PumpageID Replaced by:**

Permit #	Duty Bal. (AF)	TCD (AF)	Status	Use	Source	Sup. Group #
69513	140.00	746.57	CER	REC	UG	2164
71980	108.60	746.57	CER	REC	UG	2164

Year	Crop	Irr. Method	Acres	Method	Pumpage (AF)
2022				METER	236.98

Site Name: 212 S21 E61 16ACCC1 **Well Log #:** 72525 **Status:** **Well Name:** WYNN RESORT WELL 2 **Max Pumpage Allowed (AF):** 212.94

Qtr Qtr Sec Twn Range: SW NE 16 21S 61E **Parcel APN:** 162-16-613-001 **County:** CLARK **Total Pumped for Year 2022 (AF):** 118.99

TCD of Supplemental Group **2169** **(AF):** 51.55 **Total Pumpage of all Pumpage IDs in Supplemental Group for Year 2022 (AF):** 118.99

Customer: WYNN GOLF LLC **Pumpage ID:** **1264** **Active:** True **PumpageID Replaced by:**

Permit #	Duty Bal. (AF)	TCD (AF)	Status	Use	Source	Sup. Group #
60164	18.11	51.55	CER	QM	UG	2169
60165	18.11	51.55	CER	QM	UG	2169
69512	15.34	51.55	CER	QM	UG	2169

Year	Crop	Irr. Method	Acres	Method	Pumpage (AF)
2022				METER	118.99

TCD of Supplemental Group **2429** **(AF):** 211.39 **Total Pumpage of all Pumpage IDs in Supplemental Group for Year 2022 (AF):** 471.55

Customer: WYNN GOLF LLC **Pumpage ID:** **1264** **Active:** True **PumpageID Replaced by:**

Permit #	Duty Bal. (AF)	TCD (AF)	Status	Use	Source	Sup. Group #
84598	100.00	211.39	CER	COM	UG	2429
84599	61.39	211.39	CER	COM	UG	2429

Year	Crop	Irr. Method	Acres	Method	Pumpage (AF)
2022				METER	118.99

Site Name: 212 S21 E61 16ACCD1 **Well Log #:** 93421 **Status:** Active **Well Name:** WYNN RESORT WELL 8 **Max Pumpage Allowed (AF):** 546.58

Qtr Qtr Sec Twn Range: SW NE 16 21S 61E **Parcel APN:** 162-16-613-001 **County:** CLARK **Total Pumped for Year 2022 (AF):** 352.57

Customer: WYNN GOLF LLC **Pumpage ID:** **10280** **Active:** True **PumpageID Replaced by:**

Remarks: 2022=2021, new meter **Meter Category:**

Permit #	Duty Bal. (AF)	TCD (AF)	Status	Use	Source	Sup. Group #
69515	0.00		ABR	REC	UG	
69516	0.00		ABR	REC	UG	
77085	0.00		ABR	COM	UG	
83167	0.00		ABR	COM	UG	
84600	0.00		ABR	COM	UG	
90691T	112.00		EXP	REC	UG	
90693T	210.00		EXP	REC	UG	

Year	Crop	Irr. Method	Acres	Method	Pumpage (AF)
2022				ESTIMATED	238.87

Customer: WYNN GOLF LLC **Pumpage ID:** 8349 **Active:** False **PumpageID Replaced by:** 10280

Remarks: Broken meter **Meter Category:**

Permit #	Duty Bal. (AF)	TCD (AF)	Status	Use	Source	Sup. Group #
69515	0.00		ABR	REC	UG	
69516	0.00		ABR	REC	UG	
77085	0.00		ABR	COM	UG	
83167	0.00		ABR	COM	UG	
84600	0.00		ABR	COM	UG	
90691T	112.00		EXP	REC	UG	
90693T	210.00		EXP	REC	UG	

Year	Crop	Irr. Method	Acres	Method	Pumpage (AF)
2022				ESTIMATED	0.00

Customer: WYNN GOLF LLC **Pumpage ID:** 2700 **Active:** True **PumpageID Replaced by:**

Permit #	Duty Bal. (AF)	TCD (AF)	Status	Use	Source	Sup. Group #
69515	0.00		ABR	REC	UG	
69516	0.00		ABR	REC	UG	
77085	0.00		ABR	COM	UG	
83167	0.00		ABR	COM	UG	
84600	0.00		ABR	COM	UG	
90691T	112.00		EXP	REC	UG	
90693T	210.00		EXP	REC	UG	

Year	Crop	Irr. Method	Acres	Method	Pumpage (AF)
2022				METER	113.70

TCD of Supplemental Group 2164 (AF): 746.57 **Total Pumpage of all Pumpage IDs in Supplemental Group for Year 2022 (AF):** 589.55

Customer: WYNN GOLF LLC **Pumpage ID:** 10280 **Active:** True **PumpageID Replaced by:**

Remarks: 2022=2021, new meter **Meter Category:**

Permit #	Duty Bal. (AF)	TCD (AF)	Status	Use	Source	Sup. Group #
87422	150.58	746.57	PER	REC	UG	2164
90199	24.00	746.57	PER	MUN	UG	2164
92300T	112.00	746.57	PER	REC	UG	2164
92301T	210.00	746.57	PER	REC	UG	2164

Year	Crop	Irr. Method	Acres	Method	Pumpage (AF)
2022				ESTIMATED	238.87

Customer: WYNN GOLF LLC **Pumpage ID:** 8349 **Active:** False **PumpageID Replaced by:** 10280

Remarks: Broken meter **Meter Category:**

Permit #	Duty Bal. (AF)	TCD (AF)	Status	Use	Source	Sup. Group #
87422	150.58	746.57	PER	REC	UG	2164
90199	24.00	746.57	PER	MUN	UG	2164
92300T	112.00	746.57	PER	REC	UG	2164
92301T	210.00	746.57	PER	REC	UG	2164

Year	Crop	Irr. Method	Acres	Method	Pumpage (AF)
2022				ESTIMATED	0.00

Customer: WYNN GOLF LLC **Pumpage ID:** 2700 **Active:** True **PumpageID Replaced by:**

Permit #	Duty Bal. (AF)	TCD (AF)	Status	Use	Source	Sup. Group #
87422	150.58	746.57	PER	REC	UG	2164
90199	24.00	746.57	PER	MUN	UG	2164
92300T	112.00	746.57	PER	REC	UG	2164
92301T	210.00	746.57	PER	REC	UG	2164

Year	Crop	Irr. Method	Acres	Method	Pumpage (AF)
2022				METER	113.70

TCD of Supplemental Group **2429** **(AF):** 211.39 **Total Pumpage of all Pumpage IDs in Supplemental Group for Year 2022 (AF):** 471.55

Customer: WYNN GOLF LLC **Pumpage ID:** **10280** **Active:** True **PumpageID Replaced by:**

Remarks: 2022=2021, new meter **Meter Category:**

Permit #	Duty Bal. (AF)	TCD (AF)	Status	Use	Source	Sup. Group #	Year	Crop	Irr. Method	Acres	Method	Pumpage (AF)
90692	50.00	211.39	PER	COM	UG	2429	2022				ESTIMATED	238.87
90694	50.00	211.39	PER	COM	UG	2429						

Customer: WYNN GOLF LLC **Pumpage ID:** **8349** **Active:** False **PumpageID Replaced by:** 10280

Remarks: Broken meter **Meter Category:**

Permit #	Duty Bal. (AF)	TCD (AF)	Status	Use	Source	Sup. Group #	Year	Crop	Irr. Method	Acres	Method	Pumpage (AF)
90692	50.00	211.39	PER	COM	UG	2429	2022				ESTIMATED	0.00
90694	50.00	211.39	PER	COM	UG	2429						

Customer: WYNN GOLF LLC **Pumpage ID:** **2700** **Active:** True **PumpageID Replaced by:**

Permit #	Duty Bal. (AF)	TCD (AF)	Status	Use	Source	Sup. Group #	Year	Crop	Irr. Method	Acres	Method	Pumpage (AF)
90692	50.00	211.39	PER	COM	UG	2429	2022				METER	113.70
90694	50.00	211.39	PER	COM	UG	2429						

Site Name: 212 S21 E61 16BABD1 **Well Log #:** **Status:** Remediation **Well Name:** **Max Pumpage Allowed (AF):** 48.51

Qtr Qtr Sec Twn Range: NE NW 16 21S 61E **Parcel APN:** **County:** CLARK **Total Pumped for Year 2022 (AF):** 0.00

Customer: I T T SHERATON DESERT INN HOTEL & CASINO **Pumpage ID:** **1323** **Active:** True **PumpageID Replaced by:**

Remarks: SYSTEM CLOSED IN 1997; 04-10-2023 **Meter Category:**

Permit #	Duty Bal. (AF)	TCD (AF)	Status	Use	Source	Sup. Group #	Year	Crop	Irr. Method	Acres	Method	Pumpage (AF)
61025E	48.51		PER	ENV	UG		2022				FIELD	0.00

Site Name: 212 S21 E61 16BCAD1 **Well Log #:** **Status:** **Well Name:** SNW **Max Pumpage Allowed (AF):** 112.30

Qtr Qtr Sec Twn Range: SW NW 16 21S 61E **Parcel APN:** **County:** CLARK **Total Pumped for Year 2022 (AF):** 46.85

Customer: VENETIAN CASINO RESORT LLC **Pumpage ID:** **2007** **Active:** True **PumpageID Replaced by:**

Remarks: IN USE 02-27-2023 **Meter Category:**

Permit #	Duty Bal. (AF)	TCD (AF)	Status	Use	Source	Sup. Group #	Year	Crop	Irr. Method	Acres	Method	Pumpage (AF)
80151	112.30		CER	REC	OGW		2022	N/A	N/A		REPORTED	46.85

Site Name: 212 S21 E61 16BCBC1 **Well Log #:** 43479 **Status:** Active **Well Name:** WELL T **Max Pumpage Allowed (AF):** 144.25

Qtr Qtr Sec Twn Range: SW NW 16 21S 61E **Parcel APN:** 162-16-214-001 **County:** CLARK **Total Pumped for Year 2022 (AF):** 15.70

TCD of Supplemental Group **143** **(AF):** 144.25 **Total Pumpage of all Pumpage IDs in Supplemental Group for Year 2022 (AF):** 61.52

Customer: TREASURE ISLAND LLC **Pumpage ID:** **9738** **Active:** True **PumpageID Replaced by:**

Permit #	Duty Bal. (AF)	TCD (AF)	Status	Use	Source	Sup. Group #	Year	Crop	Irr. Method	Acres	Method	Pumpage (AF)
56636	5.37	144.25	CER	REC	OGW	143	2022				METER	15.70

Site Name: 212 S21 E61 16BCCA1 **Well Log #:** **Status:** Active **Well Name:** WELL W **Max Pumpage Allowed (AF):** 144.25

Qtr Qtr Sec Twn Range: SW NW 16 21S 61E **Parcel APN:** 162-16-214-001 **County:** CLARK **Total Pumped for Year 2022 (AF):** 17.96

TCD of Supplemental Group **143** **(AF):** 144.25 **Total Pumpage of all Pumpage IDs in Supplemental Group for Year 2022 (AF):** 61.52

Customer: TREASURE ISLAND LLC **Pumpage ID:** **1088** **Active:** True **PumpageID Replaced by:**

Permit #	Duty Bal. (AF)	TCD (AF)	Status	Use	Source	Sup. Group #	Year	Crop	Irr. Method	Acres	Method	Pumpage (AF)
56639	35.20	144.25	CER	REC	OGW	143	2022				METER	17.96

Site Name: 212 S21 E61 16BCCC1 **Well Log #:** 43476 **Status:** Active **Well Name:** WELL X **Max Pumpage Allowed (AF):** 144.25

Qtr Qtr Sec Twn Range: SW NW 16 21S 61E **Parcel APN:** 162-17-711-002 **County:** CLARK **Total Pumped for Year 2022 (AF):** 0.52

TCD of Supplemental Group **143** **(AF):** 144.25 **Total Pumpage of all Pumpage IDs in Supplemental Group for Year 2022 (AF):** 61.52

Customer: TREASURE ISLAND LLC **Pumpage ID:** **5508** **Active:** True **PumpageID Replaced by:**

Permit #	Duty Bal. (AF)	TCD (AF)	Status	Use	Source	Sup. Group #	Year	Crop	Irr. Method	Acres	Method	Pumpage (AF)
56640	2.58	144.25	CER	REC	OGW	143	2022				METER	0.52

Site Name: 212 S21 E61 16CACA1 **Well Log #:** 72411 **Status:** Active **Well Name:** **Max Pumpage Allowed (AF):** 456.54

Qtr Qtr Sec Twn Range: NE SW 16 21S 61E **Parcel APN:** 162-16-311-009 **County:** CLARK **Total Pumped for Year 2022 (AF):** 478.76

TCD of Supplemental Group **447** **(AF):** 456.54 **Total Pumpage of all Pumpage IDs in Supplemental Group for Year 2022 (AF):** 478.76

Customer: LAS VEGAS SANDS INC **Pumpage ID:** 9992 **Active:** True **PumpageID Replaced by:**

Permit #	Duty Bal. (AF)	TCD (AF)	Status	Use	Source	Sup. Group #
64582	217.19	456.54	CER	QM	UG	447
64583	217.19	456.54	CER	QM	UG	447
64584	150.00	456.54	CER	QM	UG	447
64585	21.48	456.54	CER	QM	UG	447
64586	10.86	456.54	CER	QM	UG	447
64587	22.44	456.54	CER	QM	UG	447
64588	2.30	456.54	CER	QM	UG	447
64589	8.84	456.54	CER	QM	UG	447
64590	8.84	456.54	CER	QM	UG	447
77184	1.61	456.54	CER	QM	UG	447

Year	Crop	Irr. Method	Acres	Method	Pumpage (AF)
2022				METER	478.76

Site Name: 212 S21 E61 16CBBB1 **Well Log #:** **Status:** Well Not Vis **Well Name:** WELL Z **Max Pumpage Allowed (AF):** 83.70

Qtr Qtr Sec Twn Range: NW SW 16 21S 61E **Parcel APN:** 162-16-214-001 **County:** CLARK **Total Pumped for Year 2022 (AF):** 0.00

TCD of Supplemental Group 143 (AF): 144.25 **Total Pumpage of all Pumpage IDs in Supplemental Group for Year 2022 (AF):** 61.52

Customer: THE MIRAGE CASINO-HOTEL & ATLANDIA DESIGN **Pumpage ID:** 2697 **Active:** True **PumpageID Replaced by:**

Permit #	Duty Bal. (AF)	TCD (AF)	Status	Use	Source	Sup. Group #
56642	83.70	144.25	CER	REC	OGW	143

Year	Crop	Irr. Method	Acres	Method	Pumpage (AF)
2022				METER	0.00

Customer: THE MIRAGE CASINO-HOTEL & ATLANDIA DESIGN **Pumpage ID:** 1090 **Active:** True **PumpageID Replaced by:**

Permit #	Duty Bal. (AF)	TCD (AF)	Status	Use	Source	Sup. Group #
56642	83.70	144.25	CER	REC	OGW	143

Year	Crop	Irr. Method	Acres	Method	Pumpage (AF)
2022				METER	0.00

Site Name: 212 S21 E61 16CCAD1 **Well Log #:** 73608 **Status:** Active **Well Name:** **Max Pumpage Allowed (AF):** 300.00

Qtr Qtr Sec Twn Range: SW SW 16 21S 61E **Parcel APN:** 162-16-412-002 **County:** CLARK **Total Pumped for Year 2022 (AF):** 98.71

Customer: CAESARS LINQ LLC **Pumpage ID:** 8506 **Active:** True **PumpageID Replaced by:**

Permit #	Duty Bal. (AF)	TCD (AF)	Status	Use	Source	Sup. Group #
64124	144.76		ABR	COM	UG	
64125	144.76		ABR	COM	UG	
82208T	50.00		EXP	CON	UG	

Year	Crop	Irr. Method	Acres	Method	Pumpage (AF)
2022				METER	98.71

TCD of Supplemental Group 343 (AF): 300.00 **Total Pumpage of all Pumpage IDs in Supplemental Group for Year 2022 (AF):** 110.28

Customer: CAESARS LINQ LLC **Pumpage ID:** 8506 **Active:** True **PumpageID Replaced by:**

Permit #	Duty Bal. (AF)	TCD (AF)	Status	Use	Source	Sup. Group #	Year	Crop	Irr. Method	Acres	Method	Pumpage (AF)
83045	31.37	300.00	CER	COM	UG	343	2022				METER	98.71
83046	144.79	300.00	PER	COM	UG	343						
83047	144.79	300.00	CER	COM	UG	343						

Site Name: 212 S21 E61 16CCCC1 **Well Log #:** 51583 **Status:** **Well Name:** **Max Pumpage Allowed (AF):** 300.00

Qtr Qtr Sec Twn Range: SW SW 16 21S 61E **Parcel APN:** 162-16-412-004 **County:** CLARK **Total Pumped for Year 2022 (AF):** 11.57

TCD of Supplemental Group 343 (AF): 300.00 **Total Pumpage of all Pumpage IDs in Supplemental Group for Year 2022 (AF):** 110.28

Customer: FLAMINGO LAS VEGAS OPERATING COMPANY LLC **Pumpage ID:** 5499 **Active:** True **PumpageID Replaced by:**

Permit #	Duty Bal. (AF)	TCD (AF)	Status	Use	Source	Sup. Group #	Year	Crop	Irr. Method	Acres	Method	Pumpage (AF)
11520	113.39	300.00	CER	COM	UG	343	2022				METER	11.57

Site Name: 212 S21 E61 17ADDA1 **Well Log #:** 43478 **Status:** Active **Well Name:** WELL S **Max Pumpage Allowed (AF):** 144.25

Qtr Qtr Sec Twn Range: SE NE 17 21S 61E **Parcel APN:** 162-16-214-001 **County:** CLARK **Total Pumped for Year 2022 (AF):** 27.34

TCD of Supplemental Group 143 (AF): 144.25 **Total Pumpage of all Pumpage IDs in Supplemental Group for Year 2022 (AF):** 61.52

Customer: TREASURE ISLAND LLC **Pumpage ID:** 5506 **Active:** True **PumpageID Replaced by:**

Permit #	Duty Bal. (AF)	TCD (AF)	Status	Use	Source	Sup. Group #	Year	Crop	Irr. Method	Acres	Method	Pumpage (AF)
56635	18.94	144.25	CER	REC	OGW	143	2022				METER	27.34

Site Name: 212 S21 E61 17BCDA1 **Well Log #:** **Status:** Remediation **Well Name:** **Max Pumpage Allowed (AF):** 19.33

Qtr Qtr Sec Twn Range: SW NW 17 21S 61E **Parcel APN:** **County:** CLARK **Total Pumped for Year 2022 (AF):** 0.00

Customer: LAS VEGAS PAINTING & DRYWALL INC **Pumpage ID:** 1332 **Active:** True **PumpageID Replaced by:**

Remarks: SYSTEM CLOSED IN 2000; 04-10-2023 **Meter Category:**

Permit #	Duty Bal. (AF)	TCD (AF)	Status	Use	Source	Sup. Group #	Year	Crop	Irr. Method	Acres	Method	Pumpage (AF)
61371E	19.33		PER	ENV	UG		2022				FIELD	0.00

Site Name: 212 S21 E61 17CADD1 **Well Log #:** **Status:** Active **Well Name:** EAST WELL **Max Pumpage Allowed (AF):** 74.25

Qtr Qtr Sec Twn Range: NE SW 17 21S 61E **Parcel APN:** 162-17-410-001 **County:** CLARK **Total Pumped for Year 2022 (AF):** 0.00

Customer: LAS VEGAS WAVE GROUP LLC **Pumpage ID:** 11628 **Active:** True **PumpageID Replaced by:**

Remarks: WNV, 02-16-2023 **Meter Category:**

Permit #	Duty Bal. (AF)	TCD (AF)	Status	Use	Source	Sup. Group #
92094T	74.25		WDR	COM	UG	
92095	74.25		PER	COM	UG	
92306	123.37		RFA	COM	UG	

Year	Crop	Irr. Method	Acres	Method	Pumpage (AF)
2022	N/A	N/A		FIELD	0.00

Site Name: 212 S21 E61 18ABAC1 **Well Log #:** 41417 **Status:** Active **Well Name:** **Max Pumpage Allowed (AF):** 44.34

Qtr Qtr Sec Twn Range: NW NE 18 21S 61E **Parcel APN:** 162-18-502-001 **County:** CLARK **Total Pumped for Year 2022 (AF):** 69.19

TCD of Supplemental Group 1671 (AF): 44.34 **Total Pumpage of all Pumpage IDs in Supplemental Group for Year 2022 (AF):** 69.19

Customer: D S WATERS OF AMERICA LP **Pumpage ID:** 2680 **Active:** True **PumpageID Replaced by:**

Permit #	Duty Bal. (AF)	TCD (AF)	Status	Use	Source	Sup. Group #
25398	35.72	44.34	CER	COM	UG	1671
64341	3.32	44.34	CER	COM	UG	1671
64342	5.30	44.34	CER	COM	UG	1671

Year	Crop	Irr. Method	Acres	Method	Pumpage (AF)
2022				METER	69.19

Site Name: 212 S21 E61 19BDDB1 **Well Log #:** **Status:** Remediation **Well Name:** **Max Pumpage Allowed (AF):** 56.47

Qtr Qtr Sec Twn Range: SE NW 19 21S 61E **Parcel APN:** **County:** CLARK **Total Pumped for Year 2022 (AF):** 0.00

Customer: CLARK COUNTY SCHOOL DISTRICT **Pumpage ID:** 1262 **Active:** True **PumpageID Replaced by:**

Remarks: SYSTEM CLOSED; WORKS GONE 04-10-2023 **Meter Category:**

Permit #	Duty Bal. (AF)	TCD (AF)	Status	Use	Source	Sup. Group #
60102E	56.47		PER	ENV	UG	

Year	Crop	Irr. Method	Acres	Method	Pumpage (AF)
2022				FIELD	0.00

Site Name: 212 S21 E61 20ACAD1 **Well Log #:** 67601 **Status:** Active **Well Name:** WELL B **Max Pumpage Allowed (AF):** 15.30

Qtr Qtr Sec Twn Range: SW NE 20 21S 61E **Parcel APN:** 162-20-510-002 **County:** CLARK **Total Pumped for Year 2022 (AF):** 0.00

Customer: BELLAGIO LLC **Pumpage ID:** 5501 **Active:** True **PumpageID Replaced by:**

Permit #	Duty Bal. (AF)	TCD (AF)	Status	Use	Source	Sup. Group #
61900	15.30		CER	REC	UG	
61903	0.00		ABR	REC	UG	
62174	7.50		WDR	REC	UG	

Year	Crop	Irr. Method	Acres	Method	Pumpage (AF)
2022				METER	0.00

Site Name: 212 S21 E61 20ACCD1 **Well Log #:** 71569 **Status:** Active **Well Name:** WELL C **Max Pumpage Allowed (AF):** 284.68

Qtr Qtr Sec Twn Range: SW NE 20 21S 61E **Parcel APN:** 162-20-510-002 **County:** CLARK **Total Pumped for Year 2022 (AF):** 134.06

Customer: BELLAGIO LLC **Pumpage ID:** 1435 **Active:** False **PumpageID Replaced by:** 10478

Permit #	Duty Bal. (AF)	TCD (AF)	Status	Use	Source	Sup. Group #
63604	0.00		ABR	REC	UG	
63606	0.00		ABR	REC	UG	
63608T	99.63		EXP	REC	UG	
86164T	3.14		EXP	COM	UG	
86165T	21.06		EXP	COM	UG	
86166T	25.00		EXP	COM	UG	

Year	Crop	Irr. Method	Acres	Method	Pumpage (AF)
2022				METER	134.06

TCD of Supplemental Group 2675 (AF): 284.68 **Total Pumpage of all Pumpage IDs in Supplemental Group for Year 2022 (AF):** 134.06

Customer: BELLAGIO LLC **Pumpage ID:** 1435 **Active:** False **PumpageID Replaced by:** 10478

Permit #	Duty Bal. (AF)	TCD (AF)	Status	Use	Source	Sup. Group #
63605	99.63	284.68	CER	REC	UG	2675
63607	74.73	284.68	CER	REC	UG	2675
64285	61.12	284.68	CER	REC	UG	2675
87581	3.14	284.68	PER	COM	UG	2675
87582	21.06	284.68	PER	COM	UG	2675
87583	25.00	284.68	PER	COM	UG	2675

Year	Crop	Irr. Method	Acres	Method	Pumpage (AF)
2022				METER	134.06

Site Name: 212 S21 E61 20CBAD1 **Well Log #:** 111221 **Status:** Remediation **Well Name:** RW-01, RW-02 & RW-03 **Max Pumpage Allowed (AF):** 24.20

Qtr Qtr Sec Twn Range: NW SW 20 21S 61E **Parcel APN:** 162-20-301-010 **County:** CLARK **Total Pumped for Year 2022 (AF):** 0.00

Customer: C V PROPCO LLC **Pumpage ID:** 1969 **Active:** True **PumpageID Replaced by:**

Remarks: NOT IN USE 04-10-2023 **Meter Category:**

Permit #	Duty Bal. (AF)	TCD (AF)	Status	Use	Source	Sup. Group #
79146E	24.20		PER	ENV	UG	

Year	Crop	Irr. Method	Acres	Method	Pumpage (AF)
2022				FIELD	0.00

Site Name: 212 S21 E61 20DDAD1 **Well Log #:** 54654 **Status:** Active **Well Name:** **Max Pumpage Allowed (AF):** 12.37

Qtr Qtr Sec Twn Range: SE SE 20 21S 61E **Parcel APN:** 162-20-801-009 **County:** CLARK **Total Pumped for Year 2022 (AF):** 4.68

Customer: NEW YORK NEW YORK HOTEL LTD LIABILITY CORP **Pumpage ID:** 1356 **Active:** True **PumpageID Replaced by:**

Permit #	Duty Bal. (AF)	TCD (AF)	Status	Use	Source	Sup. Group #
61670	0.00		ABR	QM	UG	
83885T	3.00		EXP	COM	UG	
85379T	3.00		EXP	COM	UG	
85912	12.37		PER	COM	UG	
85913T	12.37		WDR	COM	UG	

Year	Crop	Irr. Method	Acres	Method	Pumpage (AF)
2022				METER	4.68

Site Name: 212 S21 E61 21ABBB1 **Well Log #:** 117045 **Status:** Remediation **Well Name:** **Max Pumpage Allowed (AF):** 16.87

Qtr Qtr Sec Twn Range: NW NE 21 21S 61E **Parcel APN:** 162-21-503-001 **County:** CLARK **Total Pumped for Year 2022 (AF):** 0.00

Customer: ARCO PRODUCTS COMPANY **Pumpage ID:** 1363 **Active:** True **PumpageID Replaced by:**

Remarks: SYSTEM CLOSED 2009 04-10-2023 **Meter Category:**

Permit #	Duty Bal. (AF)	TCD (AF)	Status	Use	Source	Sup. Group #	Year	Crop	Irr. Method	Acres	Method	Pumpage (AF)
61909E	16.87		PER	ENV	UG		2022				FIELD	0.00

Site Name: 212 S21 E61 21CACC1 **Well Log #:** 86849 **Status:** Active **Well Name:** **Max Pumpage Allowed (AF):** 233.87

Qtr Qtr Sec Twn Range: NE SW 21 21S 61E **Parcel APN:** 162-21-401-025 **County:** CLARK **Total Pumped for Year 2022 (AF):** 200.09

Customer: M G M GRAND HOTEL INC **Pumpage ID:** 6670 **Active:** True **PumpageID Replaced by:**

Permit #	Duty Bal. (AF)	TCD (AF)	Status	Use	Source	Sup. Group #	Year	Crop	Irr. Method	Acres	Method	Pumpage (AF)
68445T	175.40		EXP	COM	UG		2022				METER	200.09

TCD of Supplemental Group 1195 (AF): 366.10 **Total Pumpage of all Pumpage IDs in Supplemental Group for Year 2022 (AF):** 200.21

Customer: M G M GRAND HOTEL INC **Pumpage ID:** 6670 **Active:** True **PumpageID Replaced by:**

Permit #	Duty Bal. (AF)	TCD (AF)	Status	Use	Source	Sup. Group #	Year	Crop	Irr. Method	Acres	Method	Pumpage (AF)
68240	58.47	366.10	CER	COM	UG	1195	2022				METER	200.09
68241	175.40	366.10	CER	COM	UG	1195						

Site Name: 212 S21 E61 21CADD1 **Well Log #:** 35754 **Status:** Active **Well Name:** EAST WELL **Max Pumpage Allowed (AF):** 132.23

Qtr Qtr Sec Twn Range: NE SW 21 21S 61E **Parcel APN:** 162-21-401-025 **County:** CLARK **Total Pumped for Year 2022 (AF):** 0.13

Customer: M G M GRAND HOTEL INC **Pumpage ID:** 9896 **Active:** True **PumpageID Replaced by:**

Permit #	Duty Bal. (AF)	TCD (AF)	Status	Use	Source	Sup. Group #	Year	Crop	Irr. Method	Acres	Method	Pumpage (AF)
47546	0.00		ABR	IRR	UG		2022				METER	0.13

TCD of Supplemental Group 1195 (AF): 366.10 **Total Pumpage of all Pumpage IDs in Supplemental Group for Year 2022 (AF):** 200.21

Customer: M G M GRAND HOTEL INC **Pumpage ID:** 9896 **Active:** True **PumpageID Replaced by:**

Permit #	Duty Bal. (AF)	TCD (AF)	Status	Use	Source	Sup. Group #	Year	Crop	Irr. Method	Acres	Method	Pumpage (AF)
56907	63.14	366.10	CER	COM	UG	1195	2022				METER	0.13
58436	53.79	366.10	CER	COM	UG	1195						
66808	15.30	366.10	CER	COM	UG	1195						

Site Name: 212 S21 E61 24BACA1 **Well Log #:** **Status:** Remediation **Well Name:** **Max Pumpage Allowed (AF):** 7.24

Qtr Qtr Sec Twn Range: NE NW 24 21S 61E **Parcel APN:** **County:** CLARK **Total Pumped for Year 2022 (AF):** 0.00

Customer: CLARK COUNTY SCHOOL DISTRICT **Pumpage ID:** 1214 **Active:** True **PumpageID Replaced by:**

Remarks: SYSTEM CLOSED IN 1196; 04-10-2023 **Meter Category:**

Permit #	Duty Bal. (AF)	TCD (AF)	Status	Use	Source	Sup. Group #	Year	Crop	Irr. Method	Acres	Method	Pumpage (AF)
58499E	7.24		PER	ENV	UG		2022				FIELD	0.00

Site Name: 212 S21 E61 24BACA2 **Well Log #:** **Status:** Remediation **Well Name:** **Max Pumpage Allowed (AF):** 7.24

Qtr Qtr Sec Twn Range: NE NW 24 21S 61E **Parcel APN:** **County:** CLARK **Total Pumped for Year 2022 (AF):** 0.00

Customer: CLARK COUNTY SCHOOL DISTRICT **Pumpage ID:** 1215 **Active:** True **PumpageID Replaced by:**

Remarks: SYSTEM CLOSED IN 1996; 04-10-2023 **Meter Category:**

Permit #	Duty Bal. (AF)	TCD (AF)	Status	Use	Source	Sup. Group #	Year	Crop	Irr. Method	Acres	Method	Pumpage (AF)
58500E	7.24		PER	ENV	UG		2022				FIELD	0.00

Site Name: 212 S21 E61 24CCDB1 **Well Log #:** **Status:** Remediation **Well Name:** PT-01 & PT-02 **Max Pumpage Allowed (AF):** 282.19

Qtr Qtr Sec Twn Range: SW SW 24 21S 61E **Parcel APN:** **County:** CLARK **Total Pumped for Year 2022 (AF):** 4.88

Customer: TROPICANA EAST SHOPPING CENTER LP **Pumpage ID:** 5642 **Active:** True **PumpageID Replaced by:**

Remarks: IN USE 04-10-2023 **Meter Category:**

Permit #	Duty Bal. (AF)	TCD (AF)	Status	Use	Source	Sup. Group #	Year	Crop	Irr. Method	Acres	Method	Pumpage (AF)
86926E	282.19		PER	ENV	UG		2022				FIELD	4.88

Site Name: 212 S21 E61 25AAAA1 **Well Log #:** **Status:** Remediation **Well Name:** **Max Pumpage Allowed (AF):** 18.10

Qtr Qtr Sec Twn Range: NE NE 25 21S 61E **Parcel APN:** **County:** CLARK **Total Pumped for Year 2022 (AF):** 0.00

Customer: U S A PETROLEUM CORPORATION **Pumpage ID:** 1263 **Active:** True **PumpageID Replaced by:**

Remarks: SYSTEM CLOSED IN 2005; 04-10-2023 **Meter Category:**

Permit #	Duty Bal. (AF)	TCD (AF)	Status	Use	Source	Sup. Group #	Year	Crop	Irr. Method	Acres	Method	Pumpage (AF)
60163E	18.10		PER	ENV	UG		2022				FIELD	0.00

Site Name: 212 S21 E61 25BDCB1 **Well Log #:** 53021 **Status:** **Well Name:** **Max Pumpage Allowed (AF):** 1.00

Qtr Qtr Sec Twn Range: SE NW 25 21S 61E **Parcel APN:** 162-25-203-004 **County:** CLARK **Total Pumped for Year 2022 (AF):** 0.00

Customer: CASEY, MICHAEL A **Pumpage ID:** 1632 **Active:** True **PumpageID Replaced by:**

Permit #	Duty Bal. (AF)	TCD (AF)	Status	Use	Source	Sup. Group #	Year	Crop	Irr. Method	Acres	Method	Pumpage (AF)
67888	1.00		CER	QM	UG		2022				METER	0.00

Site Name: 212 S21 E61 26BBBB1 **Well Log #:** **Status:** Remediation **Well Name:** **Max Pumpage Allowed (AF):** 16.00

Qtr Qtr Sec Twn Range: NW NW 26 21S 61E **Parcel APN:** **County:** CLARK **Total Pumped for Year 2022 (AF):** 0.00

Customer: TEXACO REFINING & MARKETING INC **Pumpage ID:** 1161 **Active:** True **PumpageID Replaced by:**

Remarks: SYSTEM CLOSED WORKS GONE 04-10-2023 **Meter Category:**

Permit #	Duty Bal. (AF)	TCD (AF)	Status	Use	Source	Sup. Group #	Year	Crop	Irr. Method	Acres	Method	Pumpage (AF)
57419E	16.00		PER	ENV	UG		2022				FIELD	0.00

Site Name: 212 S21 E61 26BBBB2 **Well Log #:** **Status:** Remediation **Well Name:** **Max Pumpage Allowed (AF):** 31.92

Qtr Qtr Sec Twn Range: NW NW 26 21S 61E **Parcel APN:** **County:** CLARK **Total Pumped for Year 2022 (AF):** 0.00

Customer: TEXACO REFINING & MARKETING INC **Pumpage ID:** 1224 **Active:** True **PumpageID Replaced by:**

Remarks: SYSTEM CLOSED WORKS GONE 04-10-2023 **Meter Category:**

Permit #	Duty Bal. (AF)	TCD (AF)	Status	Use	Source	Sup. Group #	Year	Crop	Irr. Method	Acres	Method	Pumpage (AF)
58794E	31.92		PER	ENV	UG		2022				FIELD	0.00

Site Name: 212 S21 E61 28BBDA1 **Well Log #:** 27180 **Status:** **Well Name:** WELL 03 **Max Pumpage Allowed (AF):** 309.43

Qtr Qtr Sec Twn Range: NW NW 28 21S 61E **Parcel APN:** 162-28-112-001 **County:** CLARK **Total Pumped for Year 2022 (AF):** 0.00

TCD of Supplemental Group **2340** **(AF):** 309.43 **Total Pumpage of all Pumpage IDs in Supplemental Group for Year 2022 (AF):** 240.00

Customer: TROPICANA LAS VEGAS INC **Pumpage ID:** 64 **Active:** True **PumpageID Replaced by:**

Permit #	Duty Bal. (AF)	TCD (AF)	Status	Use	Source	Sup. Group #	Year	Crop	Irr. Method	Acres	Method	Pumpage (AF)
82912	184.13	309.43	PER	QM	UG	2340	2022				METER	0.00
82914	119.30	309.43	PER	QM	UG	2340						
82915	6.00	309.43	PER	QM	UG	2340						

Site Name: 212 S21 E61 28BBDC2 **Well Log #:** 56259 **Status:** Active **Well Name:** WELL 04 **Max Pumpage Allowed (AF):** 309.43

Qtr Qtr Sec Twn Range: NW NW 28 21S 61E **Parcel APN:** 162-28-112-001 **County:** CLARK **Total Pumped for Year 2022 (AF):** 240.00

TCD of Supplemental Group **2340** **(AF):** 309.43 **Total Pumpage of all Pumpage IDs in Supplemental Group for Year 2022 (AF):** 240.00

Customer: TROPICANA LAS VEGAS INC **Pumpage ID:** 2702 **Active:** True **PumpageID Replaced by:**

Permit #	Duty Bal. (AF)	TCD (AF)	Status	Use	Source	Sup. Group #	Year	Crop	Irr. Method	Acres	Method	Pumpage (AF)
82910	119.30	309.43	PER	QM	UG	2340	2022				METER	240.00
82911	6.00	309.43	PER	QM	UG	2340						
82913	184.13	309.43	PER	QM	UG	2340						

Site Name: 212 S21 E61 29ACAA1 **Well Log #:** 6816 **Status:** No Active Pe **Well Name:** **Max Pumpage Allowed (AF):** 16.88

Qtr Qtr Sec Twn Range: SW NE 29 21S 61E **Parcel APN:** 162-29-610-003 **County:** CLARK **Total Pumped for Year 2022 (AF):** 0.00

Customer: NEW YORK NEW YORK LLC **Pumpage ID:** 2161 **Active:** True **PumpageID Replaced by:**

Permit #	Duty Bal. (AF)	TCD (AF)	Status	Use	Source	Sup. Group #	Year	Crop	Irr. Method	Acres	Method	Pumpage (AF)
26882	0.00		ABR	COM	UG		2022				METER	0.00
59047	0.00		ABR	COM	UG							
63260	0.00		ABR	COM	UG							
64016	0.00		ABR	COM	UG							
76254	16.88		CER	QM	UG							

Site Name: 212 S21 E61 29DBBA1 **Well Log #:** 102489 **Status:** **Well Name:** **Max Pumpage Allowed (AF):** 5.30

Qtr Qtr Sec Twn Range: NW SE 29 21S 61E **Parcel APN:** 162-29-710-002 **County:** CLARK **Total Pumped for Year 2022 (AF):** 11.64

Customer: MANDALAY CORP **Pumpage ID:** 1804 **Active:** True **PumpageID Replaced by:**

Permit #	Duty Bal. (AF)	TCD (AF)	Status	Use	Source	Sup. Group #	Year	Crop	Irr. Method	Acres	Method	Pumpage (AF)
71909	0.00		ABR	COM	UG		2022				METER	11.64
71910	0.00		ABR	COM	UG							
71911	0.00		ABR	COM	UG							

TCD of Supplemental Group 1655 (AF): 5.30 **Total Pumpage of all Pumpage IDs in Supplemental Group for Year 2022 (AF):** 11.64

Customer: MANDALAY CORP **Pumpage ID:** 1804 **Active:** True **PumpageID Replaced by:**

Permit #	Duty Bal. (AF)	TCD (AF)	Status	Use	Source	Sup. Group #	Year	Crop	Irr. Method	Acres	Method	Pumpage (AF)
71908	3.00	5.30	CER	COM	UG	1655	2022				METER	11.64
71912	2.30	5.30	CER	COM	UG	1655						

Site Name: 212 S21 E61 32BBDD1 **Well Log #:** 9921 **Status:** **Well Name:** **Max Pumpage Allowed (AF):** 1.63

Qtr Qtr Sec Twn Range: NW NW 32 21S 61E **Parcel APN:** 162-32-101-031 **County:** CLARK **Total Pumped for Year 2022 (AF):** 1.44

Customer: ETOR, F ROBERT **Pumpage ID:** 9967 **Active:** True **PumpageID Replaced by:**

Permit #	Duty Bal. (AF)	TCD (AF)	Status	Use	Source	Sup. Group #	Year	Crop	Irr. Method	Acres	Method	Pumpage (AF)
23759	1.63		RVP	COM	UG		2022				METER	1.44

Site Name: 212 S21 E61 32DDAA1 **Well Log #:** 108507 **Status:** Remediation **Well Name:** RW-01, RW-02 & RW-03 **Max Pumpage Allowed (AF):** 38.65

Qtr Qtr Sec Twn Range: SE SE 32 21S 61E **Parcel APN:** 162-32-802-051 **County:** CLARK **Total Pumped for Year 2022 (AF):** 0.00

TCD of Supplemental Group 2699 (AF): 38.65 **Total Pumpage of all Pumpage IDs in Supplemental Group for Year 2022 (AF):** 0.00

Customer: PILGER, GLORIA GAYLE **Pumpage ID:** 1355 **Active:** True **PumpageID Replaced by:**

Remarks: NOT IN USE 04-10-2023 **Meter Category:**

Permit #	Duty Bal. (AF)	TCD (AF)	Status	Use	Source	Sup. Group #
61642E	8.06	38.65	PER	ENV	UG	2699
78924E	8.70	38.65	PER	ENV	UG	2699
86928E	28.96	38.65	PER	ENV	UG	2699

Year	Crop	Irr. Method	Acres	Method	Pumpage (AF)
2022				FIELD	0.00

Site Name: 212 S21 E61 36BACC1 **Well Log #:** 10623 **Status:** **Well Name:** **Max Pumpage Allowed (AF):** 3.38

Qtr Qtr Sec Twn Range: NE NW 36 21S 61E **Parcel APN:** 162-36-103-032 **County:** CLARK **Total Pumped for Year 2022 (AF):** 1.07

Customer: KUTCHER, WILLIAM T **Pumpage ID:** 2682 **Active:** True **PumpageID Replaced by:**

Permit #	Duty Bal. (AF)	TCD (AF)	Status	Use	Source	Sup. Group #
24907	3.38		RVP	QM	UG	

Year	Crop	Irr. Method	Acres	Method	Pumpage (AF)
2022				METER	1.07

Site Name: 212 S21 E61 36CDBD1 **Well Log #:** 37690 **Status:** Active **Well Name:** **Max Pumpage Allowed (AF):** 4.48

Qtr Qtr Sec Twn Range: SE SW 36 21S 61E **Parcel APN:** 163-36-401-035 **County:** CLARK **Total Pumped for Year 2022 (AF):** 3.38

Customer: EAGLE HOMES DEVELOPMENT CO INC **Pumpage ID:** 5065 **Active:** True **PumpageID Replaced by:**

Permit #	Duty Bal. (AF)	TCD (AF)	Status	Use	Source	Sup. Group #
56130	4.48		RVP	QM	UG	

Year	Crop	Irr. Method	Acres	Method	Pumpage (AF)
2022				METER	3.38

Site Name: 212 S21 E61 36DABD1 **Well Log #:** 30998 **Status:** **Well Name:** **Max Pumpage Allowed (AF):** 2.24

Qtr Qtr Sec Twn Range: NE SE 36 21S 61E **Parcel APN:** 162-36-702-004 **County:** CLARK **Total Pumped for Year 2022 (AF):** 0.91

Customer: CRIDDLE, RAYMOND D & FERN ADAIR **Pumpage ID:** 575 **Active:** True **PumpageID Replaced by:**

Permit #	Duty Bal. (AF)	TCD (AF)	Status	Use	Source	Sup. Group #
50414	2.24		RVP	COM	UG	

Year	Crop	Irr. Method	Acres	Method	Pumpage (AF)
2022				METER	0.91

Site Name: 212 S21 E62 03AACA1 **Well Log #:** 106032 **Status:** **Well Name:** **Max Pumpage Allowed (AF):** 3.00

Qtr Qtr Sec Twn Range: NE NE 03 21S 62E **Parcel APN:** 161-03-501-008 **County:** CLARK **Total Pumped for Year 2022 (AF):** 3.13

Customer: HALLEWELL, MICHAEL H & NANCY L **Pumpage ID**: 1959 **Active**: True **PumpageID Replaced by**:

Permit #	Duty Bal. (AF)	TCD (AF)	Status	Use	Source	Sup. Group #	Year	Crop	Irr. Method	Acres	Method	Pumpage (AF)
70018	0.00		ABR	QM	UG		2022				METER	3.13
78651	3.00		CER	QM	UG							

Site Name: 212 S21 E62 05BBBA1 **Well Log #**: 113847 **Status**: Remediation **Well Name**: **Max Pumpage Allowed (AF):** 241.80

Qtr Qtr Sec Twn Range: NW NW 05 21S 62E **Parcel APN**: 161-05-110-003 **County**: CLARK **Total Pumped for Year 2022 (AF):** 0.00

Customer: 4-G PROPERTIES LTD **Pumpage ID**: 2053 **Active**: True **PumpageID Replaced by**:

Remarks: SYSTEM CLOSED; 04-10-2023 **Meter Category**:

Permit #	Duty Bal. (AF)	TCD (AF)	Status	Use	Source	Sup. Group #	Year	Crop	Irr. Method	Acres	Method	Pumpage (AF)
80736E	241.80		EXP	ENV	UG		2022				FIELD	0.00

Site Name: 212 S21 E62 05BBDB1 **Well Log #**: **Status**: Remediation **Well Name**: **Max Pumpage Allowed (AF):** 242.00

Qtr Qtr Sec Twn Range: NW NW 05 21S 62E **Parcel APN**: **County**: CLARK **Total Pumped for Year 2022 (AF):** 0.00

Customer: 4-G PROPERTIES LTD **Pumpage ID**: 5643 **Active**: True **PumpageID Replaced by**:

Remarks: SYSTEM CLOSED; 04-10-2023 **Meter Category**:

Permit #	Duty Bal. (AF)	TCD (AF)	Status	Use	Source	Sup. Group #	Year	Crop	Irr. Method	Acres	Method	Pumpage (AF)
82984E	242.00		PER	ENV	UG		2022				FIELD	0.00

Site Name: 212 S21 E62 07BCDD1 **Well Log #**: 3186 **Status**: **Well Name**: **Max Pumpage Allowed (AF):** 192.67

Qtr Qtr Sec Twn Range: SW NW 07 21S 62E **Parcel APN**: 161-07-301-002 **County**: CLARK **Total Pumped for Year 2022 (AF):** 78.96

Customer: MOORE, ROBERT K & SHUFFIELD, S E & STEELE, STANLEY **Pumpage ID**: 8170 **Active**: True **PumpageID Replaced by**:

Permit #	Duty Bal. (AF)	TCD (AF)	Status	Use	Source	Sup. Group #	Year	Crop	Irr. Method	Acres	Method	Pumpage (AF)
15970	192.67		CER	QM	UG		2022				METER	78.96

Site Name: 212 S21 E62 10DCCB1 **Well Log #**: **Status**: **Well Name**: **Max Pumpage Allowed (AF):** 2,146.00

Qtr Qtr Sec Twn Range: SW SE 10 21S 62E **Parcel APN**: 161-10-401-004 **County**: CLARK **Total Pumped for Year 2022 (AF):** 906.72

TCD of Supplemental Group 2425 (AF): 1,006.01 **Total Pumpage of all Pumpage IDs in Supplemental Group for Year 2022 (AF):** 906.72

Customer: CITY OF LAS VEGAS **Pumpage ID:** 5644 **Active:** True **PumpageID Replaced by:**

Remarks: IN USE 03-03-2023 **Meter Category:**

Permit #	Duty Bal. (AF)	TCD (AF)	Status	Use	Source	Sup. Group #
84517	575.80	1,006.01	CER	DWR	OGW	2425
84518	430.21	1,006.01	CER	DWR	OGW	2425

Year	Crop	Irr. Method	Acres	Method	Pumpage (AF)
2022	N/A	N/A		REPORTED	906.72

Site Name: 212 S21 E62 18CDCB1 **Well Log #:** 2163 **Status:** Active **Well Name:** **Max Pumpage Allowed (AF):** 1.50

Qtr Qtr Sec Twn Range: SE SW 18 21S 62E **Parcel APN:** 161-18-402-008 **County:** CLARK **Total Pumped for Year 2022 (AF):** 1.53

Customer: JORDAN, JODY J & MELANIE J **Pumpage ID:** 8305 **Active:** False **PumpageID Replaced by:**

Permit #	Duty Bal. (AF)	TCD (AF)	Status	Use	Source	Sup. Group #
14145	0.00		ABR	IRR	UG	
48338	0.00		DEN	QM	UG	
64204	1.50		CER	QM	UG	

Year	Crop	Irr. Method	Acres	Method	Pumpage (AF)
2022				METER	1.53

Site Name: 212 S21 E62 19ABBB1 **Well Log #:** **Status:** Remediation **Well Name:** **Max Pumpage Allowed (AF):** 10.07

Qtr Qtr Sec Twn Range: NW NE 19 21S 62E **Parcel APN:** **County:** CLARK **Total Pumped for Year 2022 (AF):** 0.00

Customer: CHEVRON PRODUCTS COMPANY **Pumpage ID:** 1547 **Active:** True **PumpageID Replaced by:**

Remarks: SYSTEM CLOSED IN 2006; 04-10-2023 **Meter Category:**

Permit #	Duty Bal. (AF)	TCD (AF)	Status	Use	Source	Sup. Group #
65395E	10.07		PER	ENV	UG	

Year	Crop	Irr. Method	Acres	Method	Pumpage (AF)
2022				FIELD	0.00

Site Name: 212 S21 E62 19CBAB1 **Well Log #:** 58903 **Status:** Active **Well Name:** **Max Pumpage Allowed (AF):** 3.00

Qtr Qtr Sec Twn Range: NW SW 19 21S 62E **Parcel APN:** 161-19-301-006 **County:** CLARK **Total Pumped for Year 2022 (AF):** 6.68

TCD of Supplemental Group 1693 (AF): 3.00 **Total Pumpage of all Pumpage IDs in Supplemental Group for Year 2022 (AF):** 6.68

Customer: MASSENA, DOUGLAS & MARY A **Pumpage ID:** 1626 **Active:** True **PumpageID Replaced by:**

Permit #	Duty Bal. (AF)	TCD (AF)	Status	Use	Source	Sup. Group #
67830	1.00	3.00	CER	QM	UG	1693
71806	2.00	3.00	CER	QM	UG	1693

Year	Crop	Irr. Method	Acres	Method	Pumpage (AF)
2022				METER	6.68

Site Name: 212 S21 E62 28DADD1 **Well Log #:** 81451 **Status:** Remediation **Well Name:** B-08,B-09,B-02R,B-28,B-17,B- **Max Pumpage Allowed (AF):** 31.28

Qtr Qtr Sec Twn Range: **Parcel APN:** 161-28-703-001 **County:** CLARK **Total Pumped for Year 2022 (AF):** 3.99

TCD of Supplemental Group 1798 (AF): 31.28 **Total Pumpage of all Pumpage IDs in Supplemental Group for Year 2022 (AF):** 3.99

Customer: NEVADA POWER COMPANY **Pumpage ID:** 1620 **Active:** True **PumpageID Replaced by:**

Remarks: IN USE 04-10-2023 **Meter Category:**

Permit #	Duty Bal. (AF)	TCD (AF)	Status	Use	Source	Sup. Group #	Year	Crop	Irr. Method	Acres	Method	Pumpage (AF)
67705E	0.80	31.28	PER	ENV	UG	1798	2022				METER	3.99
67877E	0.79	31.28	PER	ENV	UG	1798						
75038E	18.82	31.28	PER	ENV	UG	1798						
75039E	10.86	31.28	PER	ENV	UG	1798						

Site Name: 212 S21 E62 30DCCA1 **Well Log #:** **Status:** No Active Pe **Well Name:** WELL 06 **Max Pumpage Allowed (AF):** 0.00

Qtr Qtr Sec Twn Range: SW SE 30 21S 62E **Parcel APN:** 161-30-801-046 **County:** CLARK **Total Pumped for Year 2022 (AF):** 0.04

Customer: NEVA LANE ACCEPTANCE LLC **Pumpage ID:** 9938 **Active:** True **PumpageID Replaced by:**

Permit #	Duty Bal. (AF)	TCD (AF)	Status	Use	Source	Sup. Group #	Year	Crop	Irr. Method	Acres	Method	Pumpage (AF)
71577T	0.00		WDR	DOM	UG		2022				METER	0.04
82334	0.00		ABR	IRR	UG							
82335	0.00		ABR	IRR	UG							

Site Name: 212 S21 E62 30DCCA2 **Well Log #:** **Status:** No Active Pe **Well Name:** WELL 05 **Max Pumpage Allowed (AF):** 0.00

Qtr Qtr Sec Twn Range: SW SE 30 21S 62E **Parcel APN:** 161-30-801-046 **County:** CLARK **Total Pumped for Year 2022 (AF):** 0.00

Customer: RAINBOW CANYON RANCH LLC **Pumpage ID:** 2712 **Active:** True **PumpageID Replaced by:**

Permit #	Duty Bal. (AF)	TCD (AF)	Status	Use	Source	Sup. Group #	Year	Crop	Irr. Method	Acres	Method	Pumpage (AF)
82864	3.21		WDR	QM	UG		2022				METER	0.00

Site Name: 212 S21 E62 30DCCB1 **Well Log #:** 14259 **Status:** No Active Pe **Well Name:** WELL 02 **Max Pumpage Allowed (AF):** 0.00

Qtr Qtr Sec Twn Range: SW SE 30 21S 62E **Parcel APN:** 161-30-801-024 **County:** CLARK **Total Pumped for Year 2022 (AF):** 5.29

Customer: NEVA LANE ACCEPTANCE LLC **Pumpage ID:** 1791 **Active:** True **PumpageID Replaced by:**

Permit #	Duty Bal. (AF)	TCD (AF)	Status	Use	Source	Sup. Group #	Year	Crop	Irr. Method	Acres	Method	Pumpage (AF)
28182	0.00		ABR	DOM	UG		2022				METER	5.29
71576	0.00		ABR	DOM	UG							

Site Name: 212 S21 E62 30DCCC1 **Well Log #:** **Status:** **Well Name:** WELL 01 **Max Pumpage Allowed (AF):** 0.00

Qtr Qtr Sec Twn Range: SW SE 30 21S 62E **Parcel APN:** 161-30-801-032 **County:** CLARK **Total Pumped for Year 2022 (AF):** 4.35

Customer: RAINBOW CANYON RANCH LLC **Pumpage ID:** 2713 **Active:** True **PumpageID Replaced by:**

Permit #	Duty Bal. (AF)	TCD (AF)	Status	Use	Source	Sup. Group #	Year	Crop	Irr. Method	Acres	Method	Pumpage (AF)
82820	0.50		WDR	QM	UG		2022				METER	4.35

Site Name: 212 S21 E62 30DCCD1 **Well Log #:** 52757 **Status:** No Active Pe **Well Name:** WELL 04 **Max Pumpage Allowed (AF):** 0.00

Qtr Qtr Sec Twn Range: SW SE 30 21S 62E **Parcel APN:** 161-30-801-046 **County:** CLARK **Total Pumped for Year 2022 (AF):** 0.00

Customer: NEVA LANE ACCEPTANCE LLC **Pumpage ID:** 1830 **Active:** True **PumpageID Replaced by:**

Permit #	Duty Bal. (AF)	TCD (AF)	Status	Use	Source	Sup. Group #
71578T	0.00		WDR	DOM	UG	
72818	0.00		ABR	IRR	UG	
82819	3.21		WDR	QM	UG	

Year	Crop	Irr. Method	Acres	Method	Pumpage (AF)
2022				METER	0.00

Site Name: 212 S21 E62 30DCCD2 **Well Log #:** 107146 **Status:** Active **Well Name:** WELL 07 **Max Pumpage Allowed (AF):** 20.00

Qtr Qtr Sec Twn Range: SW SE 30 21S 62E **Parcel APN:** 161-30-801-056 **County:** CLARK **Total Pumped for Year 2022 (AF):** 18.32

TCD of Supplemental Group 1869 (AF): 20.00 **Total Pumpage of all Pumpage IDs in Supplemental Group for Year 2022 (AF):** 18.32

Customer: NEVADA NATURAL RESOURCE PREVENTION FR 22 LLC **Pumpage ID:** 1854 **Active:** True **PumpageID Replaced by:**

Permit #	Duty Bal. (AF)	TCD (AF)	Status	Use	Source	Sup. Group #
73692	10.00	20.00	RVP	IRR	OGW	1869
73693	10.00	20.00	RVP	IRR	OGW	1869

Year	Crop	Irr. Method	Acres	Method	Pumpage (AF)
2022				METER	18.32

Site Name: 212 S21 E62 30DCCD3 **Well Log #:** 59508 **Status:** Active **Well Name:** WELL 03 **Max Pumpage Allowed (AF):** 0.00

Qtr Qtr Sec Twn Range: SW SE 30 21S 62E **Parcel APN:** 161-30-801-056 **County:** CLARK **Total Pumped for Year 2022 (AF):** 0.00

Customer: FORD FAMILY TRUST **Pumpage ID:** 6653 **Active:** True **PumpageID Replaced by:**

Permit #	Duty Bal. (AF)	TCD (AF)	Status	Use	Source	Sup. Group #
71579T	0.00		WDR	DOM	UG	

Year	Crop	Irr. Method	Acres	Method	Pumpage (AF)
2022				METER	0.00

Site Name: 212 S21 E62 30DDDB1 **Well Log #:** 59499 **Status:** **Well Name:** **Max Pumpage Allowed (AF):** 3.53

Qtr Qtr Sec Twn Range: SE SE 30 21S 62E **Parcel APN:** 161-30-803-006 **County:** CLARK **Total Pumped for Year 2022 (AF):** 1.21

TCD of Supplemental Group 1205 (AF): 3.53 **Total Pumpage of all Pumpage IDs in Supplemental Group for Year 2022 (AF):** 1.21

Customer: WHITING, CHRISTOPHER MARK & AMBER NICOLE **Pumpage ID:** 1616 **Active:** True **PumpageID Replaced by:**

Permit #	Duty Bal. (AF)	TCD (AF)	Status	Use	Source	Sup. Group #
67593	1.53	3.53	CER	IRR	UG	1205
67594	1.00	3.53	CER	IRR	UG	1205
69310	1.00	3.53	CER	IRR	UG	1205

Year	Crop	Irr. Method	Acres	Method	Pumpage (AF)
2022				METER	1.21

Site Name: 212 S21 E62 31AAAB1 **Well Log #:** 81199 **Status:** No Active Pe **Well Name:** **Max Pumpage Allowed (AF):** 0.00

Qtr Qtr Sec Twn Range: NE NE 31 21S 62E **Parcel APN:** 161-31-503-018 **County:** CLARK **Total Pumped for Year 2022 (AF):** 52.14

Customer: W N ARAMUS ARABIANS LLC **Pumpage ID:** 8304 **Active:** True **PumpageID Replaced by:**

Permit #	Duty Bal. (AF)	TCD (AF)	Status	Use	Source	Sup. Group #
62478	0.00		ABR	IRR	UG	
83330	6.50		CAN	QM	UG	

Year	Crop	Irr. Method	Acres	Method	Pumpage (AF)
2022				METER	52.14

Site Name: 212 S21 E62 31AAAB2 **Well Log #:** **Status:** **Well Name:** **Max Pumpage Allowed (AF):** 5.50

Qtr Qtr Sec Twn Range: NE NE 31 21S 62E **Parcel APN:** 161-31-503-019 **County:** CLARK **Total Pumped for Year 2022 (AF):** 0.00

Customer: W N ARAMUS ARABIANS LLC **Pumpage ID:** 2715 **Active:** True **PumpageID Replaced by:**

Permit #	Duty Bal. (AF)	TCD (AF)	Status	Use	Source	Sup. Group #
83331	5.50		PER	QM	UG	

Year	Crop	Irr. Method	Acres	Method	Pumpage (AF)
2022				METER	0.00

Site Name: 212 S21 E62 31AABC1 **Well Log #:** 138899 **Status:** Active **Well Name:** **Max Pumpage Allowed (AF):** 1.00

Qtr Qtr Sec Twn Range: NE NE 31 21S 62E **Parcel APN:** 161-31-502-005 **County:** CLARK **Total Pumped for Year 2022 (AF):** 1.00

Customer: WHITING, LINDA **Pumpage ID:** 8446 **Active:** True **PumpageID Replaced by:**

Remarks: 1 AH, WV 02-17-2023 **Meter Category:**

Permit #	Duty Bal. (AF)	TCD (AF)	Status	Use	Source	Sup. Group #
89297	1.00		PER	QM	UG	

Year	Crop	Irr. Method	Acres	Method	Pumpage (AF)
2022	N/A	N/A		FIELD	1.00

Site Name: 212 S21 E62 31AACB1 **Well Log #:** 59678 **Status:** **Well Name:** **Max Pumpage Allowed (AF):** 2.00

Qtr Qtr Sec Twn Range: NE NE 31 21S 62E **Parcel APN:** 161-31-502-009 **County:** CLARK **Total Pumped for Year 2022 (AF):** 3.25

Customer: BABY B LLC **Pumpage ID:** 5645 **Active:** True **PumpageID Replaced by:**

Permit #	Duty Bal. (AF)	TCD (AF)	Status	Use	Source	Sup. Group #
85443	2.00		CER	QM	UG	

Year	Crop	Irr. Method	Acres	Method	Pumpage (AF)
2022				METER	3.25

Site Name: 212 S21 E62 31ADAC1 **Well Log #:** 19506 **Status:** **Well Name:** **Max Pumpage Allowed (AF):** 8.96

Qtr Qtr Sec Twn Range: SE NE 31 21S 62E **Parcel APN:** 161-31-603-004 **County:** CLARK **Total Pumped for Year 2022 (AF):** 8.86

Customer: CALMELAT, DAVID & DOVER, RICHARD E **Pumpage ID:** 2716 **Active:** True **PumpageID Replaced by:**

Permit #	Duty Bal. (AF)	TCD (AF)	Status	Use	Source	Sup. Group #	Year	Crop	Irr. Method	Acres	Method	Pumpage (AF)
35603	8.96		RVP	QM	UG		2022				METER	8.86

Site Name: 212 S21 E62 31BBAC1 **Well Log #:** 13311 **Status:** Active **Well Name:** **Max Pumpage Allowed (AF):** 2.50

Qtr Qtr Sec Twn Range: NW NW 31 21S 62E **Parcel APN:** 161-31-101-007 **County:** CLARK **Total Pumped for Year 2022 (AF):** 2.50

Customer: WEIR, DAVID **Pumpage ID:** 192 **Active:** True **PumpageID Replaced by:**

Remarks: 1AH 02-16-2023 **Meter Category:**

Permit #	Duty Bal. (AF)	TCD (AF)	Status	Use	Source	Sup. Group #	Year	Crop	Irr. Method	Acres	Method	Pumpage (AF)
26815	2.50		CER	IRR	UG		2022	N/A	N/A		FIELD	2.50

Site Name: 212 S21 E62 31BBDB1 **Well Log #:** 59705 **Status:** Active **Well Name:** DOMESTIC ALLOCATION **Max Pumpage Allowed (AF):** 1.00

Qtr Qtr Sec Twn Range: NW NW 31 21S 62E **Parcel APN:** 161-31-101-014 **County:** CLARK **Total Pumped for Year 2022 (AF):** 1.30

Customer: GUBERLAND LLC **Pumpage ID:** 5646 **Active:** True **PumpageID Replaced by:**

Permit #	Duty Bal. (AF)	TCD (AF)	Status	Use	Source	Sup. Group #	Year	Crop	Irr. Method	Acres	Method	Pumpage (AF)
87159	1.00		CER	QM	UG		2022				METER	1.30

Site Name: 212 S21 E62 31BCAC1 **Well Log #:** 25483 **Status:** Active **Well Name:** **Max Pumpage Allowed (AF):** 8.34

Qtr Qtr Sec Twn Range: SW NW 31 21S 62E **Parcel APN:** 161-31-201-009 **County:** CLARK **Total Pumped for Year 2022 (AF):** 8.74

Customer: BRENNER, A & BROWN, KARL & LEONA & K & LB TRUST **Pumpage ID:** 9985 **Active:** True **PumpageID Replaced by:**

Permit #	Duty Bal. (AF)	TCD (AF)	Status	Use	Source	Sup. Group #	Year	Crop	Irr. Method	Acres	Method	Pumpage (AF)
43009	3.36		RVP	QM	UG		2022				METER	4.53
48035	4.98		CER	IRR	UG							
48036	0.00		ABR	IRR	UG							

Customer: BRENNER, A & BROWN, KARL & LEONA & K & LB TRUST **Pumpage ID:** 2711 **Active:** False **PumpageID Replaced by:**

Remarks: 2022=2021=2020. Broken Meter. **Meter Category:**

Permit #	Duty Bal. (AF)	TCD (AF)	Status	Use	Source	Sup. Group #	Year	Crop	Irr. Method	Acres	Method	Pumpage (AF)
43009	3.36		RVP	QM	UG		2022				ESTIMATED	0.26
48035	4.98		CER	IRR	UG							
48036	0.00		ABR	IRR	UG							

Customer: BRENNER, A & BROWN, KARL & LEONA & K & LB TRUST **Pumpage ID:** 2710 **Active:** True **PumpageID Replaced by:**

Permit #	Duty Bal. (AF)	TCD (AF)	Status	Use	Source	Sup. Group #
43009	3.36		RVP	QM	UG	
48035	4.98		CER	IRR	UG	
48036	0.00		ABR	IRR	UG	

Year	Crop	Irr. Method	Acres	Method	Pumpage (AF)
2022				METER	3.95

Site Name: 212 S21 E62 31BCAD1 **Well Log #:** 59680 **Status:** **Well Name:** **Max Pumpage Allowed (AF):** 3.00

Qtr Qtr Sec Twn Range: SW NW 31 21S 62E **Parcel APN:** 161-31-201-012 **County:** CLARK **Total Pumped for Year 2022 (AF):** 3.00

TCD of Supplemental Group 1692 (AF): 3.00 **Total Pumpage of all Pumpage IDs in Supplemental Group for Year 2022 (AF):** 3.00

Customer: T R K LIVING TRUST **Pumpage ID:** 10342 **Active:** True **PumpageID Replaced by:**

Remarks: 2022=Duty **Meter Category:**

Permit #	Duty Bal. (AF)	TCD (AF)	Status	Use	Source	Sup. Group #
67649	1.00	3.00	CER	QM	UG	1692
70265	1.00	3.00	CER	QM	UG	1692
71366	1.00	3.00	PER	QM	UG	1692

Year	Crop	Irr. Method	Acres	Method	Pumpage (AF)
2022				ESTIMATED	3.00

Site Name: 212 S21 E62 31BCBC1 **Well Log #:** 12899 **Status:** **Well Name:** **Max Pumpage Allowed (AF):** 2.24

Qtr Qtr Sec Twn Range: SW NW 31 21S 62E **Parcel APN:** 161-31-201-006 **County:** CLARK **Total Pumped for Year 2022 (AF):** 5.79

Customer: PATTERSON, LARRY O **Pumpage ID:** 177 **Active:** True **PumpageID Replaced by:**

Permit #	Duty Bal. (AF)	TCD (AF)	Status	Use	Source	Sup. Group #
26647	2.24		RVP	QM	UG	

Year	Crop	Irr. Method	Acres	Method	Pumpage (AF)
2022				METER	5.79

Site Name: 212 S21 E62 31BDBC1 **Well Log #:** 31098 **Status:** Active **Well Name:** **Max Pumpage Allowed (AF):** 9.00

Qtr Qtr Sec Twn Range: SE NW 31 21S 62E **Parcel APN:** 161-31-202-007 **County:** CLARK **Total Pumped for Year 2022 (AF):** 16.74

TCD of Supplemental Group 1221 (AF): 9.00 **Total Pumpage of all Pumpage IDs in Supplemental Group for Year 2022 (AF):** 16.74

Customer: CASAS, DANIEL J & VIRGINIA **Pumpage ID:** 1381 **Active:** True **PumpageID Replaced by:**

Permit #	Duty Bal. (AF)	TCD (AF)	Status	Use	Source	Sup. Group #
62277	5.00	9.00	CER	IRR	UG	1221
68163	4.00	9.00	CER	QM	UG	1221

Year	Crop	Irr. Method	Acres	Method	Pumpage (AF)
2022				METER	16.74

Site Name: 212 S21 E62 32BACB1 **Well Log #:** 13269 **Status:** **Well Name:** **Max Pumpage Allowed (AF):** 10.00

Qtr Qtr Sec Twn Range: NE NW 32 21S 62E **Parcel APN:** 161-32-102-005 **County:** CLARK **Total Pumped for Year 2022 (AF):** 8.69

Customer: CHURCH, DR GLEN E **Pumpage ID:** 6654 **Active:** True **PumpageID Replaced by:**

Permit #	Duty Bal. (AF)	TCD (AF)	Status	Use	Source	Sup. Group #	Year	Crop	Irr. Method	Acres	Method	Pumpage (AF)
26811	10.00		CER	IRR	UG		2022				METER	8.69

Site Name: 212 S21 E62 35DDCC1 **Well Log #:** 98734 **Status:** Remediation **Well Name:** AREW-01-06 **Max Pumpage Allowed (AF):** 723.97

Qtr Qtr Sec Twn Range: SE SE 35 21S 62E **Parcel APN:** 161-36-801-001 **County:** CLARK **Total Pumped for Year 2022 (AF):** 281.37

TCD of Supplemental Group 2197 (AF): 2,415.94 **Total Pumpage of all Pumpage IDs in Supplemental Group for Year 2022 (AF):** 1,075.90

Customer: ENDEAVOUR LLC **Pumpage ID:** 1831 **Active:** True **PumpageID Replaced by:**

Remarks: IN USE 04-10-2023 **Meter Category:**

Permit #	Duty Bal. (AF)	TCD (AF)	Status	Use	Source	Sup. Group #	Year	Crop	Irr. Method	Acres	Method	Pumpage (AF)
72900E	723.97	2,415.94	PER	ENV	UG	2197	2022				FIELD	281.37

Site Name: 212 S21 E62 36CADC1 **Well Log #:** **Status:** Remediation **Well Name:** APEW-03 **Max Pumpage Allowed (AF):** 123.07

Qtr Qtr Sec Twn Range: NE SW 36 21S 62E **Parcel APN:** **County:** CLARK **Total Pumped for Year 2022 (AF):** 7.56

TCD of Supplemental Group 2197 (AF): 2,415.94 **Total Pumpage of all Pumpage IDs in Supplemental Group for Year 2022 (AF):** 1,075.90

Customer: ENDEAVOUR LLC **Pumpage ID:** 1834 **Active:** True **PumpageID Replaced by:**

Remarks: IN USE 04-10-2023 **Meter Category:**

Permit #	Duty Bal. (AF)	TCD (AF)	Status	Use	Source	Sup. Group #	Year	Crop	Irr. Method	Acres	Method	Pumpage (AF)
72983E	123.07	2,415.94	PER	ENV	UG	2197	2022				FIELD	7.56

Site Name: 212 S21 E62 36CBCD1 **Well Log #:** **Status:** Remediation **Well Name:** APEW-01 & 02 **Max Pumpage Allowed (AF):** 238.90

Qtr Qtr Sec Twn Range: NW SW 36 21S 62E **Parcel APN:** **County:** CLARK **Total Pumped for Year 2022 (AF):** 89.26

TCD of Supplemental Group 2197 (AF): 2,415.94 **Total Pumpage of all Pumpage IDs in Supplemental Group for Year 2022 (AF):** 1,075.90

Customer: ENDEAVOUR LLC **Pumpage ID:** 1833 **Active:** True **PumpageID Replaced by:**

Remarks: IN USE 04-10-2023 **Meter Category:**

Permit #	Duty Bal. (AF)	TCD (AF)	Status	Use	Source	Sup. Group #	Year	Crop	Irr. Method	Acres	Method	Pumpage (AF)
72982E	238.90	2,415.94	PER	ENV	UG	2197	2022				FIELD	89.26

Site Name: 212 S21 E62 36CCDC1 **Well Log #:** **Status:** Remediation **Well Name:** **Max Pumpage Allowed (AF):** 100.00

Qtr Qtr Sec Twn Range: SW SW 36 21S 62E **Parcel APN:** **County:** CLARK **Total Pumped for Year 2022 (AF):** 0.00

TCD of Supplemental Group **860** **(AF):** 1,600.00 **Total Pumpage of all Pumpage IDs in Supplemental Group for Year 2022 (AF):** 0.00

Customer: BASIC MANAGEMENT INC **Pumpage ID:** **1512** **Active:** True **PumpageID Replaced by:**

Remarks: NOT IN USE 04-10-2023 **Meter Category:**

Permit #	Duty Bal. (AF)	TCD (AF)	Status	Use	Source	Sup. Group #
64756E	100.00	1,600.00	PER	ENV	UG	860

Year	Crop	Irr. Method	Acres	Method	Pumpage (AF)
2022				FIELD	0.00

Site Name: 212 S21 E62 36CDDC1 **Well Log #:** **Status:** Remediation **Well Name:** **Max Pumpage Allowed (AF):** 100.00

Qtr Qtr Sec Twn Range: SE SW 36 21S 62E **Parcel APN:** **County:** CLARK **Total Pumped for Year 2022 (AF):** 0.00

TCD of Supplemental Group **860** **(AF):** 1,600.00 **Total Pumpage of all Pumpage IDs in Supplemental Group for Year 2022 (AF):** 0.00

Customer: BASIC MANAGEMENT INC **Pumpage ID:** **1511** **Active:** True **PumpageID Replaced by:**

Remarks: NOT IN USE 04-10-2023 **Meter Category:**

Permit #	Duty Bal. (AF)	TCD (AF)	Status	Use	Source	Sup. Group #
64755E	100.00	1,600.00	PER	ENV	UG	860

Year	Crop	Irr. Method	Acres	Method	Pumpage (AF)
2022				FIELD	0.00

Site Name: 212 S21 E62 36DCDC1 **Well Log #:** **Status:** Remediation **Well Name:** **Max Pumpage Allowed (AF):** 100.00

Qtr Qtr Sec Twn Range: SW SE 36 21S 62E **Parcel APN:** **County:** CLARK **Total Pumped for Year 2022 (AF):** 0.00

TCD of Supplemental Group **860** **(AF):** 1,600.00 **Total Pumpage of all Pumpage IDs in Supplemental Group for Year 2022 (AF):** 0.00

Customer: BASIC MANAGEMENT INC **Pumpage ID:** **1510** **Active:** True **PumpageID Replaced by:**

Remarks: NOT IN USE 04-10-2023 **Meter Category:**

Permit #	Duty Bal. (AF)	TCD (AF)	Status	Use	Source	Sup. Group #
64754E	100.00	1,600.00	PER	ENV	UG	860

Year	Crop	Irr. Method	Acres	Method	Pumpage (AF)
2022				FIELD	0.00

Site Name: 212 S21 E62 36DCDC2 **Well Log #:** **Status:** Remediation **Well Name:** **Max Pumpage Allowed (AF):** 723.97

Qtr Qtr Sec Twn Range: S2 SE 36 21S 62E **Parcel APN:** **County:** CLARK **Total Pumped for Year 2022 (AF):** 616.85

TCD of Supplemental Group **1156** **(AF):** 2,222.54 **Total Pumpage of all Pumpage IDs in Supplemental Group for Year 2022 (AF):** 1,870.66

Customer: Nevada Environmental Response Trust **Pumpage ID:** 5363 **Active:** True **PumpageID Replaced by:**

Permit #	Duty Bal. (AF)	TCD (AF)	Status	Use	Source	Sup. Group #	Year	Crop	Irr. Method	Acres	Method	Pumpage (AF)
68143E	723.97	2,222.54	PER	ENV	UG	1156	2022				METER	276.85

Customer: Nevada Environmental Response Trust **Pumpage ID:** 5362 **Active:** True **PumpageID Replaced by:**

Permit #	Duty Bal. (AF)	TCD (AF)	Status	Use	Source	Sup. Group #	Year	Crop	Irr. Method	Acres	Method	Pumpage (AF)
68143E	723.97	2,222.54	PER	ENV	UG	1156	2022				METER	6.91

Customer: Nevada Environmental Response Trust **Pumpage ID:** 5361 **Active:** True **PumpageID Replaced by:**

Permit #	Duty Bal. (AF)	TCD (AF)	Status	Use	Source	Sup. Group #	Year	Crop	Irr. Method	Acres	Method	Pumpage (AF)
68143E	723.97	2,222.54	PER	ENV	UG	1156	2022				METER	38.33

Customer: Nevada Environmental Response Trust **Pumpage ID:** 5360 **Active:** True **PumpageID Replaced by:**

Permit #	Duty Bal. (AF)	TCD (AF)	Status	Use	Source	Sup. Group #	Year	Crop	Irr. Method	Acres	Method	Pumpage (AF)
68143E	723.97	2,222.54	PER	ENV	UG	1156	2022				METER	228.21

Customer: Nevada Environmental Response Trust **Pumpage ID:** 5359 **Active:** True **PumpageID Replaced by:**

Permit #	Duty Bal. (AF)	TCD (AF)	Status	Use	Source	Sup. Group #	Year	Crop	Irr. Method	Acres	Method	Pumpage (AF)
68143E	723.97	2,222.54	PER	ENV	UG	1156	2022				METER	66.56

Site Name: 212 S21 E62 36DCDD1 **Well Log #:** **Status:** Remediation **Well Name:** PC-150 **Max Pumpage Allowed (AF):** 290.00

Qtr Qtr Sec Twn Range: SW SE 36 21S 62E **Parcel APN:** **County:** CLARK **Total Pumped for Year 2022 (AF):** 2.41

Customer: Nevada Environmental Response Trust **Pumpage ID:** 5372 **Active:** True **PumpageID Replaced by:**

Permit #	Duty Bal. (AF)	TCD (AF)	Status	Use	Source	Sup. Group #	Year	Crop	Irr. Method	Acres	Method	Pumpage (AF)
91295E	290.00		PER	ENV	UG		2022				METER	2.41

Site Name: 212 S21 E62 36DDCC1 **Well Log #:** **Status:** Remediation **Well Name:** ART-05 **Max Pumpage Allowed (AF):** 723.97

Qtr Qtr Sec Twn Range: SE SE 36 21S 62E **Parcel APN:** **County:** CLARK **Total Pumped for Year 2022 (AF):** 86.26

TCD of Supplemental Group 1156 (AF): 2,222.54 **Total Pumpage of all Pumpage IDs in Supplemental Group for Year 2022 (AF):** 1,870.66

Customer: Nevada Environmental Response Trust **Pumpage ID:** 5366 **Active:** True **PumpageID Replaced by:**

Permit #	Duty Bal. (AF)	TCD (AF)	Status	Use	Source	Sup. Group #	Year	Crop	Irr. Method	Acres	Method	Pumpage (AF)
68319E	723.97	2,222.54	PER	ENV	UG	1156	2022				METER	86.26

Customer: Nevada Environmental Response Trust **Pumpage ID:** 5364 **Active:** True **PumpageID Replaced by:**

Permit #	Duty Bal. (AF)	TCD (AF)	Status	Use	Source	Sup. Group #	Year	Crop	Irr. Method	Acres	Method	Pumpage (AF)
68319E	723.97	2,222.54	PER	ENV	UG	1156	2022				METER	0.00

Site Name: 212 S21 E62 36DDCD1 **Well Log #:** **Status:** Remediation **Well Name:** **Max Pumpage Allowed (AF):** 100.00

Qtr Qtr Sec Twn Range: SE SE 36 21S 62E **Parcel APN:** **County:** CLARK **Total Pumped for Year 2022 (AF):** 0.00

TCD of Supplemental Group 860 (AF): 1,600.00 **Total Pumpage of all Pumpage IDs in Supplemental Group for Year 2022 (AF):** 0.00

Customer: BASIC MANAGEMENT INC **Pumpage ID:** 1509 **Active:** True **PumpageID Replaced by:**

Remarks: NOT IN USE 04-10-2023 **Meter Category:**

Permit #	Duty Bal. (AF)	TCD (AF)	Status	Use	Source	Sup. Group #	Year	Crop	Irr. Method	Acres	Method	Pumpage (AF)
64753E	100.00	1,600.00	PER	ENV	UG	860	2022				FIELD	0.00

Site Name: 212 S21 E62 36DDCD2 **Well Log #:** **Status:** Remediation **Well Name:** **Max Pumpage Allowed (AF):** 290.00

Qtr Qtr Sec Twn Range: SE SE 36 21S 62E **Parcel APN:** **County:** CLARK **Total Pumped for Year 2022 (AF):** 38.83

Customer: Nevada Environmental Response Trust **Pumpage ID:** 5365 **Active:** True **PumpageID Replaced by:**

Permit #	Duty Bal. (AF)	TCD (AF)	Status	Use	Source	Sup. Group #	Year	Crop	Irr. Method	Acres	Method	Pumpage (AF)
91294E	290.00		PER	ENV	UG		2022				METER	38.83

Site Name: 212 S21 E63 29DBDC1 **Well Log #:** 135358 **Status:** Active **Well Name:** LVWPS-EW01 TO EW05 & MW **Max Pumpage Allowed (AF):** 158.00

Qtr Qtr Sec Twn Range: NW SE 29 21S 63E **Parcel APN:** 160-29-701-002 **County:** CLARK **Total Pumped for Year 2022 (AF):** 0.00

Customer: Nevada Environmental Response Trust **Pumpage ID:** 9729 **Active:** True **PumpageID Replaced by:**

Remarks: NON-CONSUMPTIVE 04-10-2023 **Meter Category:**

Permit #	Duty Bal. (AF)	TCD (AF)	Status	Use	Source	Sup. Group #	Year	Crop	Irr. Method	Acres	Method	Pumpage (AF)
89800E	158.00		PER	ENV	UG		2022				FIELD	0.00

Site Name: 212 S21 E63 31BBAA1 **Well Log #:** **Status:** Remediation **Well Name:** PC-117 TO PC-121 **Max Pumpage Allowed (AF):** 1,375.55

Qtr Qtr Sec Twn Range: NW NW 31 21S 63E **Parcel APN:** **County:** CLARK **Total Pumped for Year 2022 (AF):** 593.78

TCD of Supplemental Group 1156 (AF): 2,222.54 **Total Pumpage of all Pumpage IDs in Supplemental Group for Year 2022 (AF):** 1,870.66

Customer: Nevada Environmental Response Trust **Pumpage ID:** 5371 **Active:** True **PumpageID Replaced by:**

Permit #	Duty Bal. (AF)	TCD (AF)	Status	Use	Source	Sup. Group #	Year	Crop	Irr. Method	Acres	Method	Pumpage (AF)
69589E	723.98	2,222.54	PER	ENV	UG	1156	2022				METER	38.63
87352E	651.57	2,222.54	PER	ENV	UG	1156						

Customer: Nevada Environmental Response Trust **Pumpage ID:** 5370 **Active:** True **PumpageID Replaced by:**

Permit #	Duty Bal. (AF)	TCD (AF)	Status	Use	Source	Sup. Group #	Year	Crop	Irr. Method	Acres	Method	Pumpage (AF)
69589E	723.98	2,222.54	PER	ENV	UG	1156	2022				METER	110.17
87352E	651.57	2,222.54	PER	ENV	UG	1156						

Customer: Nevada Environmental Response Trust **Pumpage ID:** 5369 **Active:** True **PumpageID Replaced by:**

Permit #	Duty Bal. (AF)	TCD (AF)	Status	Use	Source	Sup. Group #	Year	Crop	Irr. Method	Acres	Method	Pumpage (AF)
69589E	723.98	2,222.54	PER	ENV	UG	1156	2022				METER	171.62
87352E	651.57	2,222.54	PER	ENV	UG	1156						

Customer: Nevada Environmental Response Trust **Pumpage ID:** 5368 **Active:** True **PumpageID Replaced by:**

Permit #	Duty Bal. (AF)	TCD (AF)	Status	Use	Source	Sup. Group #	Year	Crop	Irr. Method	Acres	Method	Pumpage (AF)
69589E	723.98	2,222.54	PER	ENV	UG	1156	2022				METER	108.00
87352E	651.57	2,222.54	PER	ENV	UG	1156						

Customer: Nevada Environmental Response Trust **Pumpage ID:** 5367 **Active:** True **PumpageID Replaced by:**

Permit #	Duty Bal. (AF)	TCD (AF)	Status	Use	Source	Sup. Group #	Year	Crop	Irr. Method	Acres	Method	Pumpage (AF)
69589E	723.98	2,222.54	PER	ENV	UG	1156	2022				METER	165.37
87352E	651.57	2,222.54	PER	ENV	UG	1156						

Site Name: 212 S21 E63 31BBAB1 **Well Log #:** **Status:** Remediation **Well Name:** **Max Pumpage Allowed (AF):** 723.97

Qtr Qtr Sec Twn Range: NW NW 31 21S 63E **Parcel APN:** **County:** CLARK **Total Pumped for Year 2022 (AF):** 573.77

TCD of Supplemental Group 1156 (AF): 2,222.54 **Total Pumpage of all Pumpage IDs in Supplemental Group for Year 2022 (AF):** 1,870.66

Customer: Nevada Environmental Response Trust **Pumpage ID:** 5358 **Active:** True **PumpageID Replaced by:**

Permit #	Duty Bal. (AF)	TCD (AF)	Status	Use	Source	Sup. Group #	Year	Crop	Irr. Method	Acres	Method	Pumpage (AF)
67701E	723.97	2,222.54	PER	ENV	UG	1156	2022				METER	127.42

Customer: Nevada Environmental Response Trust **Pumpage ID:** 5357 **Active:** True **PumpageID Replaced by:**

Permit #	Duty Bal. (AF)	TCD (AF)	Status	Use	Source	Sup. Group #	Year	Crop	Irr. Method	Acres	Method	Pumpage (AF)
67701E	723.97	2,222.54	PER	ENV	UG	1156	2022				METER	13.14

Customer: Nevada Environmental Response Trust **Pumpage ID:** 5356 **Active:** True **PumpageID Replaced by:**

Permit #	Duty Bal. (AF)	TCD (AF)	Status	Use	Source	Sup. Group #	Year	Crop	Irr. Method	Acres	Method	Pumpage (AF)
67701E	723.97	2,222.54	PER	ENV	UG	1156	2022				METER	238.03

Customer: Nevada Environmental Response Trust **Pumpage ID:** 5355 **Active:** True **PumpageID Replaced by:**

Permit #	Duty Bal. (AF)	TCD (AF)	Status	Use	Source	Sup. Group #	Year	Crop	Irr. Method	Acres	Method	Pumpage (AF)
67701E	723.97	2,222.54	PER	ENV	UG	1156	2022				METER	195.18

Site Name: 212 S21 E63 31BBAD1 **Well Log #:** 127826 **Status:** Active **Well Name:** **Max Pumpage Allowed (AF):** 282.35

Qtr Qtr Sec Twn Range: NW NW 31 21S 63E **Parcel APN:** **County:** CLARK **Total Pumped for Year 2022 (AF):** 0.00

Customer: Nevada Environmental Response Trust **Pumpage ID:** 5385 **Active:** True **PumpageID Replaced by:**

Remarks: **Meter Category:**

Permit #	Duty Bal. (AF)	TCD (AF)	Status	Use	Source	Sup. Group #	Year	Crop	Irr. Method	Acres	Method	Pumpage (AF)
87171E	238.91		PER	ENV	UG		2022				METER	0.00
87206E	43.44		PER	ENV	UG							

Customer: Nevada Environmental Response Trust **Pumpage ID:** 5384 **Active:** True **PumpageID Replaced by:**

Remarks: **Meter Category:**

Permit #	Duty Bal. (AF)	TCD (AF)	Status	Use	Source	Sup. Group #	Year	Crop	Irr. Method	Acres	Method	Pumpage (AF)
87171E	238.91		PER	ENV	UG		2022				METER	0.00
87206E	43.44		PER	ENV	UG							

Customer: Nevada Environmental Response Trust **Pumpage ID:** 5383 **Active:** True **PumpageID Replaced by:**

Remarks: **Meter Category:**

Permit #	Duty Bal. (AF)	TCD (AF)	Status	Use	Source	Sup. Group #	Year	Crop	Irr. Method	Acres	Method	Pumpage (AF)
87171E	238.91		PER	ENV	UG		2022				METER	0.00
87206E	43.44		PER	ENV	UG							

Customer: Nevada Environmental Response Trust **Pumpage ID:** 5382 **Active:** True **PumpageID Replaced by:**

Remarks: **Meter Category:**

Permit #	Duty Bal. (AF)	TCD (AF)	Status	Use	Source	Sup. Group #	Year	Crop	Irr. Method	Acres	Method	Pumpage (AF)
87171E	238.91		PER	ENV	UG		2022				METER	0.00
87206E	43.44		PER	ENV	UG							

Customer: Nevada Environmental Response Trust **Pumpage ID:** 5381 **Active:** True **PumpageID Replaced by:**

Remarks: **Meter Category:**

Permit #	Duty Bal. (AF)	TCD (AF)	Status	Use	Source	Sup. Group #	Year	Crop	Irr. Method	Acres	Method	Pumpage (AF)
87171E	238.91		PER	ENV	UG		2022				METER	0.00
87206E	43.44		PER	ENV	UG							

Customer: Nevada Environmental Response Trust **Pumpage ID:** 5350 **Active:** True **PumpageID Replaced by:**

Remarks: **Meter Category:**

Permit #	Duty Bal. (AF)	TCD (AF)	Status	Use	Source	Sup. Group #	Year	Crop	Irr. Method	Acres	Method	Pumpage (AF)
87171E	238.91		PER	ENV	UG		2022				METER	0.00
87206E	43.44		PER	ENV	UG							

Site Name: 212 S21 E63 31CCDC1 **Well Log #:** **Status:** Remediation **Well Name:** **Max Pumpage Allowed (AF):** 100.00

Qtr Qtr Sec Twn Range: SW SW 31 21S 63E **Parcel APN:** **County:** CLARK **Total Pumped for Year 2022 (AF):** 0.00

TCD of Supplemental Group 860 (AF): 1,600.00 **Total Pumpage of all Pumpage IDs in Supplemental Group for Year 2022 (AF):** 0.00

Customer: BASIC MANAGEMENT INC **Pumpage ID:** 1505 **Active:** True **PumpageID Replaced by:**

Remarks: NOT IN USE 04-10-2023 **Meter Category:**

Permit #	Duty Bal. (AF)	TCD (AF)	Status	Use	Source	Sup. Group #	Year	Crop	Irr. Method	Acres	Method	Pumpage (AF)
64749E	100.00	1,600.00	PER	ENV	UG	860	2022				FIELD	0.00

Site Name: 212 S21 E63 31CDDC1 **Well Log #:** **Status:** Remediation **Well Name:** **Max Pumpage Allowed (AF):** 100.00

Qtr Qtr Sec Twn Range: SE SW 31 21S 63E **Parcel APN:** **County:** CLARK **Total Pumped for Year 2022 (AF):** 0.00

TCD of Supplemental Group 860 (AF): 1,600.00 **Total Pumpage of all Pumpage IDs in Supplemental Group for Year 2022 (AF):** 0.00

Customer: BASIC MANAGEMENT INC **Pumpage ID:** 1504 **Active:** True **PumpageID Replaced by:**

Remarks: NOT IN USE 04-10-2023 **Meter Category:**

Permit #	Duty Bal. (AF)	TCD (AF)	Status	Use	Source	Sup. Group #	Year	Crop	Irr. Method	Acres	Method	Pumpage (AF)
64748E	100.00	1,600.00	PER	ENV	UG	860	2022				FIELD	0.00

Site Name: 212 S21 E63 31DCCD1 **Well Log #:** **Status:** Remediation **Well Name:** **Max Pumpage Allowed (AF):** 100.00

Qtr Qtr Sec Twn Range: SW SE 31 21S 63E **Parcel APN:** **County:** CLARK **Total Pumped for Year 2022 (AF):** 0.00

TCD of Supplemental Group 860 (AF): 1,600.00 **Total Pumpage of all Pumpage IDs in Supplemental Group for Year 2022 (AF):** 0.00

Customer: BASIC MANAGEMENT INC **Pumpage ID:** 1503 **Active:** True **PumpageID Replaced by:**

Remarks: NOT IN USE 04-10-2023 **Meter Category:**

Permit #	Duty Bal. (AF)	TCD (AF)	Status	Use	Source	Sup. Group #	Year	Crop	Irr. Method	Acres	Method	Pumpage (AF)
64747E	100.00	1,600.00	PER	ENV	UG	860	2022				FIELD	0.00

Site Name: 212 S21 E63 31DDCD1 **Well Log #:** **Status:** Remediation **Well Name:** **Max Pumpage Allowed (AF):** 100.00

Qtr Qtr Sec Twn Range: SE SE 31 21S 63E **Parcel APN:** **County:** CLARK **Total Pumped for Year 2022 (AF):** 0.00

TCD of Supplemental Group 860 (AF): 1,600.00 **Total Pumpage of all Pumpage IDs in Supplemental Group for Year 2022 (AF):** 0.00

Customer: BASIC MANAGEMENT INC **Pumpage ID:** 1502 **Active:** True **PumpageID Replaced by:**

Remarks: NOT IN USE 04-10-2023 **Meter Category:**

Permit #	Duty Bal. (AF)	TCD (AF)	Status	Use	Source	Sup. Group #	Year	Crop	Irr. Method	Acres	Method	Pumpage (AF)
64746E	100.00	1,600.00	PER	ENV	UG	860	2022				FIELD	0.00

Site Name: 212 S22 E58 02CCBC2 **Well Log #:** 30172 **Status:** Active **Well Name:** BONNIE SPRING #2 **Max Pumpage Allowed (AF):** 56.50

Qtr Qtr Sec Twn Range: SW SW 02 22S 58E **Parcel APN:** 174-02-010-012 **County:** CLARK **Total Pumped for Year 2022 (AF):** 0.00

TCD of Supplemental Group 998 (AF): 56.50 **Total Pumpage of all Pumpage IDs in Supplemental Group for Year 2022 (AF):** 0.00

Customer: BONNIE SPRINGS FAMILY LIMITED PARTNERSHIP **Pumpage ID:** 9978 **Active:** True **PumpageID Replaced by:**

Remarks: Well not equipped, no use. **Meter Category:**

Permit #	Duty Bal. (AF)	TCD (AF)	Status	Use	Source	Sup. Group #	Year	Crop	Irr. Method	Acres	Method	Pumpage (AF)
20903	12.31	56.50	CER	QM	UG	998	2022				FIELD	0.00
49635	56.50	56.50	RVP	QM	UG	998						

Site Name: 212 S22 E58 02CCCB1 **Well Log #:** 30172 **Status:** Active **Well Name:** **Max Pumpage Allowed (AF):** 56.50

Qtr Qtr Sec Twn Range: SW SW 02 22S 58E **Parcel APN:** 174-02-010-013 **County:** CLARK **Total Pumped for Year 2022 (AF):** 0.00

Customer: BONNIE SPRINGS FAMILY LIMITED PARTNERSHIP **Pumpage ID:** 107 **Active:** True **PumpageID Replaced by:**

Permit #	Duty Bal. (AF)	TCD (AF)	Status	Use	Source	Sup. Group #	Year	Crop	Irr. Method	Acres	Method	Pumpage (AF)
89864	5.00		WDR	QM	UG		2022				METER	0.00

TCD of Supplemental Group 998 (AF): 56.50 **Total Pumpage of all Pumpage IDs in Supplemental Group for Year 2022 (AF):** 0.00

Customer: BONNIE SPRINGS FAMILY LIMITED PARTNERSHIP **Pumpage ID:** 107 **Active:** True **PumpageID Replaced by:**

Permit #	Duty Bal. (AF)	TCD (AF)	Status	Use	Source	Sup. Group #	Year	Crop	Irr. Method	Acres	Method	Pumpage (AF)
90380	12.31	56.50	PER	QM	UG	998	2022				METER	0.00

Site Name: 212 S22 E58 03ABAD1 **Well Log #:** 30179 **Status:** **Well Name:** **Max Pumpage Allowed (AF):** 46.31

Qtr Qtr Sec Twn Range: NW NE 03 22S 58E **Parcel APN:** **County:** CLARK **Total Pumped for Year 2022 (AF):** 17.17

Customer: STATE OF NEVADA PARKS DIVISION **Pumpage ID:** 619 **Active:** True **PumpageID Replaced by:**

Permit #	Duty Bal. (AF)	TCD (AF)	Status	Use	Source	Sup. Group #	Year	Crop	Irr. Method	Acres	Method	Pumpage (AF)
51263	46.31		RVP	REC	UG		2022				METER	17.17

Site Name: 212 S22 E58 20CCBD1 **Well Log #:** 79302 **Status:** **Well Name:** **Max Pumpage Allowed (AF):** 2.03

Qtr Qtr Sec Twn Range: SW SW 20 22S 58E **Parcel APN:** 174-20-401-003 **County:** CLARK **Total Pumped for Year 2022 (AF):** 0.03

Customer: CLARK COUNTY FIRE DEPARTMENT **Pumpage ID:** 1445 **Active:** True **PumpageID Replaced by:**

Permit #	Duty Bal. (AF)	TCD (AF)	Status	Use	Source	Sup. Group #	Year	Crop	Irr. Method	Acres	Method	Pumpage (AF)
64122	2.03		RVP	OTH	UG		2022				METER	0.03

Site Name: 212 S22 E58 31ADAD1 **Well Log #:** 54280 **Status:** Active **Well Name:** **Max Pumpage Allowed (AF):** 6.44

Qtr Qtr Sec Twn Range: SE NE 31 22S 58E **Parcel APN:** 174-31-000-002 **County:** CLARK **Total Pumped for Year 2022 (AF):** 0.94

Customer: UNITED METHODIST CHURCH **Pumpage ID:** 5491 **Active:** True **PumpageID Replaced by:**

Permit #	Duty Bal. (AF)	TCD (AF)	Status	Use	Source	Sup. Group #	Year	Crop	Irr. Method	Acres	Method	Pumpage (AF)
54397	6.44		RVP	QM	UG		2022				METER	0.94

Site Name: 212 S22 E58 32CBDC1 **Well Log #:** 54290 **Status:** Active **Well Name:** **Max Pumpage Allowed (AF):** 5.43

Qtr Qtr Sec Twn Range: NW SW 32 22S 58E **Parcel APN:** 174-32-000-001 **County:** CLARK **Total Pumped for Year 2022 (AF):** 1.18

TCD of Supplemental Group 227 (AF): 7.40 **Total Pumpage of all Pumpage IDs in Supplemental Group for Year 2022 (AF):** 6.63

Customer: BOY SCOUTS BOULDER DAM AREA COUNCIL **Pumpage ID:** 365 **Active:** True **PumpageID Replaced by:**

Permit #	Duty Bal. (AF)	TCD (AF)	Status	Use	Source	Sup. Group #	Year	Crop	Irr. Method	Acres	Method	Pumpage (AF)
43372	5.43	7.40	CER	REC	UG	227	2022				METER	1.18

Site Name: 212 S22 E59 07DBAA1 **Well Log #:** 14087 **Status:** Active **Well Name:** BD-1 **Max Pumpage Allowed (AF):** 168.02

Qtr Qtr Sec Twn Range: NW SE 07 22S 59E **Parcel APN:** 175-07-705-001 **County:** CLARK **Total Pumped for Year 2022 (AF):** 0.00

Customer: LAS VEGAS VALLEY WATER DISTRICT **Pumpage ID:** 1213 **Active:** True **PumpageID Replaced by:**

Remarks: NOT IN USE 02-16-2023 **Meter Category:**

Permit #	Duty Bal. (AF)	TCD (AF)	Status	Use	Source	Sup. Group #
58459	168.02		PER	MUN	UG	

Year	Crop	Irr. Method	Acres	Method	Pumpage (AF)
2022	N/A	N/A		FIELD	0.00

Site Name: 212 S22 E59 08BDCC1 **Well Log #:** 5222 **Status:** **Well Name:** **Max Pumpage Allowed (AF):** 699.35

Qtr Qtr Sec Twn Range: SE NW 08 22S 59E **Parcel APN:** 175-08-201-003 **County:** CLARK **Total Pumped for Year 2022 (AF):** 371.16

Customer: LAS VEGAS VALLEY WATER DISTRICT & JAMES HARDIE INC **Pumpage ID:** 53 **Active:** True **PumpageID Replaced by:**

Remarks: **Meter Category:**

Permit #	Duty Bal. (AF)	TCD (AF)	Status	Use	Source	Sup. Group #
14673	275.77		CER	DOM	UG	
14888	126.69		CER	MM	UG	
17384	79.64		CER	MM	UG	
17385	72.40		CER	DOM	UG	
23689	144.85		CER	MM	UG	

Year	Crop	Irr. Method	Acres	Method	Pumpage (AF)
2022				REPORTED	371.16

Site Name: 212 S22 E59 13CCBC1 **Well Log #:** 50970 **Status:** **Well Name:** **Max Pumpage Allowed (AF):** 8.50

Qtr Qtr Sec Twn Range: SW SW 13 22S 59E **Parcel APN:** 175-13-401-015 **County:** CLARK **Total Pumped for Year 2022 (AF):** 7.75

TCD of Supplemental Group 2103 (AF): 8.50 **Total Pumpage of all Pumpage IDs in Supplemental Group for Year 2022 (AF):** 7.75

Customer: RYNE C STOKER SEPARATE PROPERTY TRUST **Pumpage ID:** 9707 **Active:** True **PumpageID Replaced by:**

Permit #	Duty Bal. (AF)	TCD (AF)	Status	Use	Source	Sup. Group #
72636	1.00	8.50	CER	QM	UG	2103
79054	4.00	8.50	CER	QM	UG	2103
82502	3.50	8.50	CER	QM	UG	2103

Year	Crop	Irr. Method	Acres	Method	Pumpage (AF)
2022				METER	7.75

Site Name: 212 S22 E59 14DBAB1 **Well Log #:** 33658 **Status:** **Well Name:** **Max Pumpage Allowed (AF):** 4.48

Qtr Qtr Sec Twn Range: NW SE 14 22S 59E **Parcel APN:** 175-14-701-017 **County:** CLARK **Total Pumped for Year 2022 (AF):** 3.64

Customer: BLACKMAN, RONNIE D & LESLIE J **Pumpage ID:** 1202 **Active:** True **PumpageID Replaced by:**

Permit #	Duty Bal. (AF)	TCD (AF)	Status	Use	Source	Sup. Group #
57573	4.48		RVP	QM	UG	

Year	Crop	Irr. Method	Acres	Method	Pumpage (AF)
2022				METER	3.64

Site Name: 212 S22 E59 14DCCD1 **Well Log #:** 45964 **Status:** **Well Name:** **Max Pumpage Allowed (AF):** 4.48

Qtr Qtr Sec Twn Range: SW SE 14 22S 59E **Parcel APN:** 175-14-801-015 **County:** CLARK **Total Pumped for Year 2022 (AF):** 3.41

Customer: BROWN, JIM **Pumpage ID:** 939 **Active:** True **PumpageID Replaced by:**

Permit #	Duty Bal. (AF)	TCD (AF)	Status	Use	Source	Sup. Group #
55244	4.48		RVP	QM	UG	

Year	Crop	Irr. Method	Acres	Method	Pumpage (AF)
2022				METER	3.41

Site Name: 212 S22 E59 14DDAA1 **Well Log #:** 34521 **Status:** **Well Name:** **Max Pumpage Allowed (AF):** 7.84

Qtr Qtr Sec Twn Range: SE SE 14 22S 59E **Parcel APN:** 175-14-801-024 **County:** CLARK **Total Pumped for Year 2022 (AF):** 5.42

Customer: KULKA, REINHARD & MONIKA **Pumpage ID:** 6657 **Active:** True **PumpageID Replaced by:**

Permit #	Duty Bal. (AF)	TCD (AF)	Status	Use	Source	Sup. Group #
54486	8.96		RVP	QM	UG	

Year	Crop	Irr. Method	Acres	Method	Pumpage (AF)
2022				METER	5.42

Site Name: 212 S22 E59 15BDCD1 **Well Log #:** 21195 **Status:** Active **Well Name:** **Max Pumpage Allowed (AF):** 2.24

Qtr Qtr Sec Twn Range: SE NW 15 22S 59E **Parcel APN:** 175-15-202-005 **County:** CLARK **Total Pumped for Year 2022 (AF):** 1.52

Customer: BLUE DIAMOND REAL ESTATE LLC **Pumpage ID:** 2718 **Active:** True **PumpageID Replaced by:**

Permit #	Duty Bal. (AF)	TCD (AF)	Status	Use	Source	Sup. Group #
53210	2.24		RVP	COM	UG	
69116	1.50		CAN	COM	UG	

Year	Crop	Irr. Method	Acres	Method	Pumpage (AF)
2022				METER	1.52

Site Name: 212 S22 E59 15BDDC1 **Well Log #:** **Status:** Well Not Vis **Well Name:** **Max Pumpage Allowed (AF):** 1.93

Qtr Qtr Sec Twn Range: SE NW 15 22S 59E **Parcel APN:** 175-15-202-004 **County:** CLARK **Total Pumped for Year 2022 (AF):** 0.00

Customer: ERSKINE, RONALD R **Pumpage ID:** 1850 **Active:** True **PumpageID Replaced by:**

Remarks: WNV 02-16-2023 **Meter Category:**

Permit #	Duty Bal. (AF)	TCD (AF)	Status	Use	Source	Sup. Group #
73566	1.93		RVP	COM	UG	
74712	0.00		ABR	COM	UG	

Year	Crop	Irr. Method	Acres	Method	Pumpage (AF)
2022	N/A	N/A		FIELD	0.00

Site Name: 212 S22 E59 15DBAC1 **Well Log #:** 27191 **Status:** Active **Well Name:** **Max Pumpage Allowed (AF):** 3.36

Qtr Qtr Sec Twn Range: NW SE 15 22S 59E **Parcel APN:** 175-15-701-005 **County:** CLARK **Total Pumped for Year 2022 (AF):** 3.25

Customer: KLETT, MERLE L & MORGAN, R & A & STEPHENS, R & C **Pumpage ID:** 9968 **Active:** True **PumpageID Replaced by:**

Permit #	Duty Bal. (AF)	TCD (AF)	Status	Use	Source	Sup. Group #	Year	Crop	Irr. Method	Acres	Method	Pumpage (AF)
46796	3.36		RVP	QM	UG		2022				METER	3.25

Site Name: 212 S22 E59 16AABD1 **Well Log #:** 54362 **Status:** **Well Name:** **Max Pumpage Allowed (AF):** 1.29

Qtr Qtr Sec Twn Range: NE NE 16 22S 59E **Parcel APN:** 175-16-501-007 **County:** CLARK **Total Pumped for Year 2022 (AF):** 4.16

Customer: BORLASE, PATRICIA O'KEEFE **Pumpage ID:** 2719 **Active:** True **PumpageID Replaced by:**

Permit #	Duty Bal. (AF)	TCD (AF)	Status	Use	Source	Sup. Group #	Year	Crop	Irr. Method	Acres	Method	Pumpage (AF)
35760	1.29		CER	COM	UG		2022				METER	4.16

Site Name: 212 S22 E59 16ADAA1 **Well Log #:** **Status:** Active **Well Name:** **Max Pumpage Allowed (AF):** 0.00

Qtr Qtr Sec Twn Range: SE NE 16 22S 59E **Parcel APN:** 175-16-601-015 **County:** CLARK **Total Pumped for Year 2022 (AF):** 0.00

Customer: SMITH, ROBERT H **Pumpage ID:** 3122 **Active:** True **PumpageID Replaced by:**

Permit #	Duty Bal. (AF)	TCD (AF)	Status	Use	Source	Sup. Group #	Year	Crop	Irr. Method	Acres	Method	Pumpage (AF)
70054	2.02		CAN	COM	UG		2022				METER	0.00
82093	2.00		CAN	COM	UG							

Site Name: 212 S22 E59 24AABA1 **Well Log #:** **Status:** Well Not Vis **Well Name:** **Max Pumpage Allowed (AF):** 2.03

Qtr Qtr Sec Twn Range: NE NE 24 22S 59E **Parcel APN:** 175-24-502-003 **County:** CLARK **Total Pumped for Year 2022 (AF):** 0.00

Customer: CHUNG, WEI **Pumpage ID:** 1567 **Active:** True **PumpageID Replaced by:**

Remarks: WNV 02-16-2023 **Meter Category:**

Permit #	Duty Bal. (AF)	TCD (AF)	Status	Use	Source	Sup. Group #	Year	Crop	Irr. Method	Acres	Method	Pumpage (AF)
66142	2.03		RVP	COM	UG		2022	N/A	N/A		FIELD	0.00

Site Name: 212 S22 E60 09CDCB1 **Well Log #:** 73602 **Status:** No Active Pe **Well Name:** **Max Pumpage Allowed (AF):** 0.00

Qtr Qtr Sec Twn Range: SE SW 09 22S 60E **Parcel APN:** 176-09-401-005 **County:** CLARK **Total Pumped for Year 2022 (AF):** 4.09

Customer: PHILLIPS, BRENT **Pumpage ID:** 5278 **Active:** True **PumpageID Replaced by:**

Permit #	Duty Bal. (AF)	TCD (AF)	Status	Use	Source	Sup. Group #	Year	Crop	Irr. Method	Acres	Method	Pumpage (AF)
64580	5.30		CAN	DOM	UG		2022				METER	4.09

Site Name: 212 S22 E60 13ACAA1 **Well Log #:** 40385 **Status:** **Well Name:** **Max Pumpage Allowed (AF):** 2.24

Qtr Qtr Sec Twn Range: SW NE 13 22S 60E **Parcel APN:** 176-13-601-005 **County:** CLARK **Total Pumped for Year 2022 (AF):** 3.61

Customer: PEARSON, ROGER & KADY **Pumpage ID:** 9971 **Active:** True **PumpageID Replaced by:**

Permit #	Duty Bal. (AF)	TCD (AF)	Status	Use	Source	Sup. Group #
55632	2.24		RVP	QM	UG	

Year	Crop	Irr. Method	Acres	Method	Pumpage (AF)
2022				METER	3.61

Site Name: 212 S22 E60 13ADBD1 **Well Log #:** 33200 **Status:** **Well Name:** **Max Pumpage Allowed (AF):** 3.36

Qtr Qtr Sec Twn Range: SE NE 13 22S 60E **Parcel APN:** 176-13-601-013 **County:** CLARK **Total Pumped for Year 2022 (AF):** 2.63

Customer: STAY-RITE WELL ASSOCIATION **Pumpage ID:** 8252 **Active:** True **PumpageID Replaced by:**

Permit #	Duty Bal. (AF)	TCD (AF)	Status	Use	Source	Sup. Group #
51867	3.36		RVP	QM	UG	

Year	Crop	Irr. Method	Acres	Method	Pumpage (AF)
2022				METER	2.63

Site Name: 212 S22 E60 13ADDB1 **Well Log #:** 31011 **Status:** **Well Name:** **Max Pumpage Allowed (AF):** 4.48

Qtr Qtr Sec Twn Range: SE NE 13 22S 60E **Parcel APN:** 176-13-601-027 **County:** CLARK **Total Pumped for Year 2022 (AF):** 3.33

Customer: CAMERO WEST WELL ASSOCIATION **Pumpage ID:** 643 **Active:** True **PumpageID Replaced by:**

Permit #	Duty Bal. (AF)	TCD (AF)	Status	Use	Source	Sup. Group #
51828	4.48		RVP	QM	UG	

Year	Crop	Irr. Method	Acres	Method	Pumpage (AF)
2022				METER	3.33

Site Name: 212 S22 E60 13BDAD1 **Well Log #:** 23816 **Status:** Active **Well Name:** **Max Pumpage Allowed (AF):** 2.91

Qtr Qtr Sec Twn Range: SE NW 13 22S 60E **Parcel APN:** 176-13-201-011 **County:** CLARK **Total Pumped for Year 2022 (AF):** 4.27

Customer: WELCH, ROBERT C III **Pumpage ID:** 8254 **Active:** False **PumpageID Replaced by:** 11680

Remarks: 2022=2021. Broken Meter **Meter Category:**

Permit #	Duty Bal. (AF)	TCD (AF)	Status	Use	Source	Sup. Group #
45187	0.00		CAN	QM	UG	
88314	0.91		WDR	QM	UG	
88749	2.00		WDR	QM	UG	

Year	Crop	Irr. Method	Acres	Method	Pumpage (AF)
2022				ESTIMATED	4.27

TCD of Supplemental Group 2733 (AF): 2.91 **Total Pumpage of all Pumpage IDs in Supplemental Group for Year 2022 (AF):** 4.27

Customer: WELCH, ROBERT C III **Pumpage ID:** 8254 **Active:** False **PumpageID Replaced by:** 11680

Remarks: 2022=2021. Broken Meter **Meter Category:**

Permit #	Duty Bal. (AF)	TCD (AF)	Status	Use	Source	Sup. Group #
84596	1.00	2.91	CER	QM	UG	2733
88620	0.91	2.91	PER	QM	UG	2733
88860	1.00	2.91	CER	QM	UG	2733

Year	Crop	Irr. Method	Acres	Method	Pumpage (AF)
2022				ESTIMATED	4.27

Site Name: 212 S22 E60 13BDDC1 **Well Log #:** 45498 **Status:** **Well Name:** **Max Pumpage Allowed (AF):** 4.36

Qtr Qtr Sec Twn Range: SE NW 13 22S 60E **Parcel APN:** 176-13-201-018 **County:** CLARK **Total Pumped for Year 2022 (AF):** 4.36

Customer: GARBETT, LAURA **Pumpage ID:** 8253 **Active:** True **PumpageID Replaced by:**

Remarks: 2022=Duty, broken meter **Meter Category:**

Permit #	Duty Bal. (AF)	TCD (AF)	Status	Use	Source	Sup. Group #
49501	4.36		RVP	QM	UG	

Year	Crop	Irr. Method	Acres	Method	Pumpage (AF)
2022				ESTIMATED	4.36

Site Name: 212 S22 E60 13CAAC1 **Well Log #:** 33202 **Status:** **Well Name:** **Max Pumpage Allowed (AF):** 4.48

Qtr Qtr Sec Twn Range: NE SW 13 22S 60E **Parcel APN:** 176-13-301-009 **County:** CLARK **Total Pumped for Year 2022 (AF):** 4.60

Customer: GLENN, WALTER & CARLA **Pumpage ID:** 4194 **Active:** True **PumpageID Replaced by:**

Permit #	Duty Bal. (AF)	TCD (AF)	Status	Use	Source	Sup. Group #
54155	4.48		CAN	QM	UG	
72377	4.48		RVP	QM	UG	

Year	Crop	Irr. Method	Acres	Method	Pumpage (AF)
2022				METER	4.60

Site Name: 212 S22 E60 13CACC1 **Well Log #:** 35330 **Status:** Active **Well Name:** **Max Pumpage Allowed (AF):** 4.48

Qtr Qtr Sec Twn Range: NE SW 13 22S 60E **Parcel APN:** 176-13-301-022 **County:** CLARK **Total Pumped for Year 2022 (AF):** 5.69

Customer: FORD WELL ASSOCIATION **Pumpage ID:** 10317 **Active:** True **PumpageID Replaced by:**

Permit #	Duty Bal. (AF)	TCD (AF)	Status	Use	Source	Sup. Group #
54454	4.48		RVP	QM	UG	

Year	Crop	Irr. Method	Acres	Method	Pumpage (AF)
2022				METER	5.69

Site Name: 212 S22 E60 13CADB1 **Well Log #:** 27194 **Status:** **Well Name:** **Max Pumpage Allowed (AF):** 2.24

Qtr Qtr Sec Twn Range: NE SW 13 22S 60E **Parcel APN:** 176-13-301-019 **County:** CLARK **Total Pumped for Year 2022 (AF):** 3.07

Customer: GARCIA, MAYRA CORINA & JAACKS & GILLIS & NOEL **Pumpage ID:** 433 **Active:** True **PumpageID Replaced by:**

Permit #	Duty Bal. (AF)	TCD (AF)	Status	Use	Source	Sup. Group #
46676	2.24		RVP	QM	UG	

Year	Crop	Irr. Method	Acres	Method	Pumpage (AF)
2022				METER	3.07

Site Name: 212 S22 E60 13DBAC1 **Well Log #:** 57859 **Status:** **Well Name:** **Max Pumpage Allowed (AF):** 4.48

Qtr Qtr Sec Twn Range: NW SE 13 22S 60E **Parcel APN:** 176-13-701-033 **County:** CLARK **Total Pumped for Year 2022 (AF):** 6.47

Customer: KALLAS, DAVID **Pumpage ID:** 1173 **Active:** True **PumpageID Replaced by:**

Permit #	Duty Bal. (AF)	TCD (AF)	Status	Use	Source	Sup. Group #
57490	4.48		RVP	QM	UG	

Year	Crop	Irr. Method	Acres	Method	Pumpage (AF)
2022				METER	6.47

Site Name: 212 S22 E60 13DBBC1 **Well Log #:** 47992 **Status:** **Well Name:** **Max Pumpage Allowed (AF):** 3.00

Qtr Qtr Sec Twn Range: NW SE 13 22S 60E **Parcel APN:** 176-13-701-027 **County:** CLARK **Total Pumped for Year 2022 (AF):** 3.00

Customer: GOODMAN, K & G & JILL & HARRISON TRUST & SMITH, H **Pumpage ID:** 1351 **Active:** False **PumpageID Replaced by:**

Remarks: 2022=Duty, broken meter **Meter Category:**

Permit #	Duty Bal. (AF)	TCD (AF)	Status	Use	Source	Sup. Group #
61555	3.00		CER	QM	UG	

Year	Crop	Irr. Method	Acres	Method	Pumpage (AF)
2022				ESTIMATED	3.00

Site Name: 212 S22 E60 13DBDA1 **Well Log #:** 54437 **Status:** Active **Well Name:** **Max Pumpage Allowed (AF):** 3.36

Qtr Qtr Sec Twn Range: NW SE 13 22S 60E **Parcel APN:** 176-13-701-015 **County:** CLARK **Total Pumped for Year 2022 (AF):** 3.36

Customer: NOBLE, RONALD W **Pumpage ID:** 345 **Active:** False **PumpageID Replaced by:**

Remarks: 2022=2021=2020=Duty, Broken meter **Meter Category:**

Permit #	Duty Bal. (AF)	TCD (AF)	Status	Use	Source	Sup. Group #
41568	3.36		RVP	QM	UG	
45940	0.00		WDR	QM	UG	

Year	Crop	Irr. Method	Acres	Method	Pumpage (AF)
2022				ESTIMATED	3.36

Site Name: 212 S22 E60 13DBDB1 **Well Log #:** 31101 **Status:** Active **Well Name:** **Max Pumpage Allowed (AF):** 4.48

Qtr Qtr Sec Twn Range: NW SE 13 22S 60E **Parcel APN:** 176-13-701-010 **County:** CLARK **Total Pumped for Year 2022 (AF):** 3.97

Customer: SOUTH MOHAWK WATER WELL ASSOCIATION **Pumpage ID:** 9691 **Active:** True **PumpageID Replaced by:**

Permit #	Duty Bal. (AF)	TCD (AF)	Status	Use	Source	Sup. Group #
52840	4.48		RVP	QM	UG	

Year	Crop	Irr. Method	Acres	Method	Pumpage (AF)
2022				METER	3.97

Site Name: 212 S22 E60 13DDDA1 **Well Log #:** 38886 **Status:** Active **Well Name:** **Max Pumpage Allowed (AF):** 4.48

Qtr Qtr Sec Twn Range: SE SE 13 22S 60E **Parcel APN:** 176-13-801-006 **County:** CLARK **Total Pumped for Year 2022 (AF):** 4.01

Customer: ALBERTI, REYNOLD T **Pumpage ID:** 751 **Active:** True **PumpageID Replaced by:**

Permit #	Duty Bal. (AF)	TCD (AF)	Status	Use	Source	Sup. Group #	Year	Crop	Irr. Method	Acres	Method	Pumpage (AF)
53590	4.48		RVP	QM	UG		2022				METER	4.01

Site Name: 212 S22 E60 14CACB1 **Well Log #:** 54479 **Status:** **Well Name:** **Max Pumpage Allowed (AF):** 2.24

Qtr Qtr Sec Twn Range: NE SW 14 22S 60E **Parcel APN:** 176-14-301-031 **County:** CLARK **Total Pumped for Year 2022 (AF):** 2.05

Customer: STALLCUP, JACK LA DELLE **Pumpage ID:** 708 **Active:** True **PumpageID Replaced by:**

Permit #	Duty Bal. (AF)	TCD (AF)	Status	Use	Source	Sup. Group #	Year	Crop	Irr. Method	Acres	Method	Pumpage (AF)
52838	2.24		RVP	QM	UG		2022				METER	2.05

Site Name: 212 S22 E60 14CCCA1 **Well Log #:** 39720 **Status:** **Well Name:** **Max Pumpage Allowed (AF):** 4.48

Qtr Qtr Sec Twn Range: SW SW 14 22S 60E **Parcel APN:** 176-14-401-045 **County:** CLARK **Total Pumped for Year 2022 (AF):** 6.06

Customer: SELLINGER, GARY **Pumpage ID:** 1133 **Active:** True **PumpageID Replaced by:**

Permit #	Duty Bal. (AF)	TCD (AF)	Status	Use	Source	Sup. Group #	Year	Crop	Irr. Method	Acres	Method	Pumpage (AF)
57036	4.48		RVP	QM	UG		2022				METER	6.06

Site Name: 212 S22 E60 14CCDD1 **Well Log #:** 35767 **Status:** Active **Well Name:** **Max Pumpage Allowed (AF):** 4.48

Qtr Qtr Sec Twn Range: SW SW 14 22S 60E **Parcel APN:** 176-14-401-040 **County:** CLARK **Total Pumped for Year 2022 (AF):** 5.52

Customer: VERZANI, GEORGE **Pumpage ID:** 9720 **Active:** True **PumpageID Replaced by:**

Permit #	Duty Bal. (AF)	TCD (AF)	Status	Use	Source	Sup. Group #	Year	Crop	Irr. Method	Acres	Method	Pumpage (AF)
53088	4.48		RVP	QM	UG		2022				METER	5.52

Site Name: 212 S22 E60 14CDAD1 **Well Log #:** 96837 **Status:** **Well Name:** **Max Pumpage Allowed (AF):** 2.00

Qtr Qtr Sec Twn Range: SE SW 14 22S 60E **Parcel APN:** 176-14-401-009 **County:** CLARK **Total Pumped for Year 2022 (AF):** 4.97

Customer: THOMAS, MICHAEL F & MARY C **Pumpage ID:** 1765 **Active:** True **PumpageID Replaced by:**

Permit #	Duty Bal. (AF)	TCD (AF)	Status	Use	Source	Sup. Group #	Year	Crop	Irr. Method	Acres	Method	Pumpage (AF)
70916	2.00		CER	QM	UG		2022				METER	4.97

Site Name: 212 S22 E60 14CDCB1 **Well Log #:** 48795 **Status:** Active **Well Name:** **Max Pumpage Allowed (AF):** 4.48

Qtr Qtr Sec Twn Range: SE SW 14 22S 60E **Parcel APN:** 176-14-401-019 **County:** CLARK **Total Pumped for Year 2022 (AF):** 3.61

Customer: TURNEY, G HAYES & NANCY B **Pumpage ID:** 526 **Active:** True **PumpageID Replaced by:**

Permit #	Duty Bal. (AF)	TCD (AF)	Status	Use	Source	Sup. Group #	Year	Crop	Irr. Method	Acres	Method	Pumpage (AF)
49439	4.48		RVP	QM	UG		2022				METER	3.61

Site Name: 212 S22 E60 14CDCC1 **Well Log #:** 35469 **Status:** **Well Name:** **Max Pumpage Allowed (AF):** 4.48

Qtr Qtr Sec Twn Range: SE SW 14 22S 60E **Parcel APN:** 176-14-401-026 **County:** CLARK **Total Pumped for Year 2022 (AF):** 4.48

Customer: SHLESINGER, GERALD J **Pumpage ID:** 10340 **Active:** True **PumpageID Replaced by:**

Remarks: 2022=Duty, new meter **Meter Category:**

Permit #	Duty Bal. (AF)	TCD (AF)	Status	Use	Source	Sup. Group #	Year	Crop	Irr. Method	Acres	Method	Pumpage (AF)
54680	4.48		RVP	QM	UG		2022				ESTIMATED	4.48

Site Name: 212 S22 E60 14DCAB1 **Well Log #:** 22152 **Status:** **Well Name:** **Max Pumpage Allowed (AF):** 23.51

Qtr Qtr Sec Twn Range: SW SE 14 22S 60E **Parcel APN:** 176-14-801-007 **County:** CLARK **Total Pumped for Year 2022 (AF):** 18.20

Customer: DESILVESTI, CHARLES **Pumpage ID:** 10319 **Active:** True **PumpageID Replaced by:**

Remarks: 2022=2020, new meter **Meter Category:**

Permit #	Duty Bal. (AF)	TCD (AF)	Status	Use	Source	Sup. Group #	Year	Crop	Irr. Method	Acres	Method	Pumpage (AF)
35045	23.51		RVP	QM	UG		2022				ESTIMATED	18.20

Site Name: 212 S22 E60 14DCAC1 **Well Log #:** 54461 **Status:** Active **Well Name:** **Max Pumpage Allowed (AF):** 3.00

Qtr Qtr Sec Twn Range: SW SE 14 22S 60E **Parcel APN:** 176-14-801-012 **County:** CLARK **Total Pumped for Year 2022 (AF):** 1.27

Customer: OWEN, W & NITZ, JANET E **Pumpage ID:** 4196 **Active:** True **PumpageID Replaced by:**

Permit #	Duty Bal. (AF)	TCD (AF)	Status	Use	Source	Sup. Group #	Year	Crop	Irr. Method	Acres	Method	Pumpage (AF)
73051	3.00		CER	QM	UG		2022				METER	1.27

Site Name: 212 S22 E60 14DCBA1 **Well Log #:** 41204 **Status:** **Well Name:** **Max Pumpage Allowed (AF):** 2.24

Qtr Qtr Sec Twn Range: SW SE 14 22S 60E **Parcel APN:** 176-14-801-042 **County:** CLARK **Total Pumped for Year 2022 (AF):** 1.59

Customer: SUNDSTROM, RORY **Pumpage ID:** 9939 **Active:** True **PumpageID Replaced by:**

Permit #	Duty Bal. (AF)	TCD (AF)	Status	Use	Source	Sup. Group #	Year	Crop	Irr. Method	Acres	Method	Pumpage (AF)
57549	2.24		CAN	QM	UG		2022				METER	1.59
65291	2.24		RVP	QM	UG							

Site Name: 212 S22 E60 14DCCB1 **Well Log #:** 41203 **Status:** Active **Well Name:** **Max Pumpage Allowed (AF):** 4.48

Qtr Qtr Sec Twn Range: SW SE 14 22S 60E **Parcel APN:** 176-14-801-022 **County:** CLARK **Total Pumped for Year 2022 (AF):** 6.97

Customer: TEETERS, KENNETH L **Pumpage ID:** 10147 **Active:** True **PumpageID Replaced by:**

Permit #	Duty Bal. (AF)	TCD (AF)	Status	Use	Source	Sup. Group #
31749	4.48		RVP	QM	UG	

Year	Crop	Irr. Method	Acres	Method	Pumpage (AF)
2022				METER	6.97

Site Name: 212 S22 E60 14DDCD1 **Well Log #:** 54452 **Status:** **Well Name:** **Max Pumpage Allowed (AF):** 0.83

Qtr Qtr Sec Twn Range: SE SE 14 22S 60E **Parcel APN:** 176-14-801-037 **County:** CLARK **Total Pumped for Year 2022 (AF):** 0.44

Customer: CLEMENS ENTERPRISES INC **Pumpage ID:** 1223 **Active:** True **PumpageID Replaced by:**

Permit #	Duty Bal. (AF)	TCD (AF)	Status	Use	Source	Sup. Group #
58789	0.83		RVP	COM	UG	

Year	Crop	Irr. Method	Acres	Method	Pumpage (AF)
2022				METER	0.44

Site Name: 212 S22 E60 15BCDA1 **Well Log #:** 34610 **Status:** **Well Name:** **Max Pumpage Allowed (AF):** 4.48

Qtr Qtr Sec Twn Range: SW NW 15 22S 60E **Parcel APN:** 176-15-201-010 **County:** CLARK **Total Pumped for Year 2022 (AF):** 7.55

Customer: ALBANESE, VICTOR **Pumpage ID:** 844 **Active:** True **PumpageID Replaced by:**

Permit #	Duty Bal. (AF)	TCD (AF)	Status	Use	Source	Sup. Group #
54505	4.48		RVP	QM	UG	

Year	Crop	Irr. Method	Acres	Method	Pumpage (AF)
2022				METER	7.55

Site Name: 212 S22 E60 15BDCB1 **Well Log #:** 43483 **Status:** **Well Name:** **Max Pumpage Allowed (AF):** 3.36

Qtr Qtr Sec Twn Range: SE NW 15 22S 60E **Parcel APN:** 176-15-201-026 **County:** CLARK **Total Pumped for Year 2022 (AF):** 3.35

Customer: CHRISTENSEN, LEE G **Pumpage ID:** 4204 **Active:** True **PumpageID Replaced by:**

Permit #	Duty Bal. (AF)	TCD (AF)	Status	Use	Source	Sup. Group #
56773	3.36		RVP	QM	UG	

Year	Crop	Irr. Method	Acres	Method	Pumpage (AF)
2022				METER	3.35

Site Name: 212 S22 E60 15BDCC1 **Well Log #:** 40387 **Status:** Active **Well Name:** **Max Pumpage Allowed (AF):** 4.48

Qtr Qtr Sec Twn Range: SE NW 15 22S 60E **Parcel APN:** 176-15-201-029 **County:** CLARK **Total Pumped for Year 2022 (AF):** 2.60

Customer: PIONEER WELL ASSOCIATION **Pumpage ID:** 9642 **Active:** True **PumpageID Replaced by:**

Permit #	Duty Bal. (AF)	TCD (AF)	Status	Use	Source	Sup. Group #
56939	4.48		RVP	QM	UG	

Year	Crop	Irr. Method	Acres	Method	Pumpage (AF)
2022				METER	2.60

Site Name: 212 S22 E60 15CBBB1 **Well Log #:** 54538 **Status:** **Well Name:** **Max Pumpage Allowed (AF):** 4.48

Qtr Qtr Sec Twn Range: NW SW 15 22S 60E **Parcel APN:** 176-15-301-002 **County:** CLARK **Total Pumped for Year 2022 (AF):** 4.26

Customer: GIBCO INC & GOMAN, KEITH L & TONI **Pumpage ID:** 890 **Active:** True **PumpageID Replaced by:**

Permit #	Duty Bal. (AF)	TCD (AF)	Status	Use	Source	Sup. Group #	Year	Crop	Irr. Method	Acres	Method	Pumpage (AF)
54765	4.48		RVP	QM	UG		2022				METER	4.26

Site Name: 212 S22 E60 15CBCC1 **Well Log #:** 45499 **Status:** Active **Well Name:** **Max Pumpage Allowed (AF):** 4.48

Qtr Qtr Sec Twn Range: NW SW 15 22S 60E **Parcel APN:** 176-15-301-020 **County:** CLARK **Total Pumped for Year 2022 (AF):** 4.46

Customer: GIARAFFA, VINCENT **Pumpage ID:** 9643 **Active:** True **PumpageID Replaced by:**

Permit #	Duty Bal. (AF)	TCD (AF)	Status	Use	Source	Sup. Group #	Year	Crop	Irr. Method	Acres	Method	Pumpage (AF)
77568	1.12		CAN	QM	UG		2022				METER	4.46

TCD of Supplemental Group 2597 (AF): 4.48 **Total Pumpage of all Pumpage IDs in Supplemental Group for Year 2022 (AF):** 4.46

Customer: GIARAFFA, VINCENT **Pumpage ID:** 9643 **Active:** True **PumpageID Replaced by:**

Permit #	Duty Bal. (AF)	TCD (AF)	Status	Use	Source	Sup. Group #	Year	Crop	Irr. Method	Acres	Method	Pumpage (AF)
55253	2.24	4.48	RVP	QM	UG	2597	2022				METER	4.46
86008	2.24	4.48	RVP	QM	UG	2597						

Site Name: 212 S22 E60 15CCDA1 **Well Log #:** 37725 **Status:** **Well Name:** **Max Pumpage Allowed (AF):** 4.48

Qtr Qtr Sec Twn Range: SW SW 15 22S 60E **Parcel APN:** 176-15-401-029 **County:** CLARK **Total Pumped for Year 2022 (AF):** 3.27

Customer: SAVETT, JOHN S **Pumpage ID:** 1120 **Active:** True **PumpageID Replaced by:**

Permit #	Duty Bal. (AF)	TCD (AF)	Status	Use	Source	Sup. Group #	Year	Crop	Irr. Method	Acres	Method	Pumpage (AF)
56880	4.48		CAN	QM	UG		2022				METER	3.27

Site Name: 212 S22 E60 15CDAA1 **Well Log #:** 36147 **Status:** Active **Well Name:** **Max Pumpage Allowed (AF):** 2.18

Qtr Qtr Sec Twn Range: SE SW 15 22S 60E **Parcel APN:** 176-15-401-007 **County:** CLARK **Total Pumped for Year 2022 (AF):** 0.18

Customer: ROY, RALPH L **Pumpage ID:** 4203 **Active:** True **PumpageID Replaced by:**

Permit #	Duty Bal. (AF)	TCD (AF)	Status	Use	Source	Sup. Group #	Year	Crop	Irr. Method	Acres	Method	Pumpage (AF)
50662	2.18		RVP	QM	UG		2022				METER	0.18

Site Name: 212 S22 E60 15DBBA1 **Well Log #:** 43484 **Status:** **Well Name:** **Max Pumpage Allowed (AF):** 4.48

Qtr Qtr Sec Twn Range: NW SE 15 22S 60E **Parcel APN:** 176-15-701-026 **County:** CLARK **Total Pumped for Year 2022 (AF):** 3.86

Customer: BELCASTRO HOMEOWNERS ASSOCIATION **Pumpage ID:** 2140 **Active:** True **PumpageID Replaced by:**

Permit #	Duty Bal. (AF)	TCD (AF)	Status	Use	Source	Sup. Group #
56197	4.48		RVP	QM	UG	

Year	Crop	Irr. Method	Acres	Method	Pumpage (AF)
2022				METER	3.86

Site Name: 212 S22 E60 15DBBB1 **Well Log #:** 35470 **Status:** **Well Name:** **Max Pumpage Allowed (AF):** 4.48

Qtr Qtr Sec Twn Range: NW SE 15 22S 60E **Parcel APN:** 176-15-701-001 **County:** CLARK **Total Pumped for Year 2022 (AF):** 4.29

Customer: KOLJENOVIC, BAJRAM **Pumpage ID:** 11646 **Active:** True **PumpageID Replaced by:**

Permit #	Duty Bal. (AF)	TCD (AF)	Status	Use	Source	Sup. Group #
52993	4.48		RVP	QM	UG	

Year	Crop	Irr. Method	Acres	Method	Pumpage (AF)
2022				METER	4.29

Site Name: 212 S22 E60 15DCBD1 **Well Log #:** 24370 **Status:** **Well Name:** **Max Pumpage Allowed (AF):** 2.24

Qtr Qtr Sec Twn Range: SW SE 15 22S 60E **Parcel APN:** 176-15-801-003 **County:** CLARK **Total Pumped for Year 2022 (AF):** 1.05

Customer: BOLSTER, ROBERT & LOIS & GALLEGOS, ERWIN & HELEN **Pumpage ID:** 2825 **Active:** True **PumpageID Replaced by:**

Permit #	Duty Bal. (AF)	TCD (AF)	Status	Use	Source	Sup. Group #
44230	2.24		RVP	QM	UG	

Year	Crop	Irr. Method	Acres	Method	Pumpage (AF)
2022				METER	0.94

Customer: BOLSTER, ROBERT & LOIS & GALLEGOS, ERWIN & HELEN **Pumpage ID:** 2824 **Active:** True **PumpageID Replaced by:**

Permit #	Duty Bal. (AF)	TCD (AF)	Status	Use	Source	Sup. Group #
44230	2.24		RVP	QM	UG	

Year	Crop	Irr. Method	Acres	Method	Pumpage (AF)
2022				METER	0.11

Site Name: 212 S22 E60 15DCCC1 **Well Log #:** 43280 **Status:** **Well Name:** **Max Pumpage Allowed (AF):** 4.48

Qtr Qtr Sec Twn Range: SW SE 15 22S 60E **Parcel APN:** 176-15-801-018 **County:** CLARK **Total Pumped for Year 2022 (AF):** 5.75

Customer: WALDRON, RAND & GEORGANNE **Pumpage ID:** 6603 **Active:** True **PumpageID Replaced by:**

Permit #	Duty Bal. (AF)	TCD (AF)	Status	Use	Source	Sup. Group #
56162	4.48		RVP	QM	UG	

Year	Crop	Irr. Method	Acres	Method	Pumpage (AF)
2022				METER	5.75

Site Name: 212 S22 E60 15DCDC1 **Well Log #:** 37726 **Status:** **Well Name:** **Max Pumpage Allowed (AF):** 4.48

Qtr Qtr Sec Twn Range: SW SE 15 22S 60E **Parcel APN:** 176-15-801-029 **County:** CLARK **Total Pumped for Year 2022 (AF):** 4.10

Customer: KOCH, FRANKLIN **Pumpage ID**: 5103 **Active**: True **PumpageID Replaced by**:

Permit #	Duty Bal. (AF)	TCD (AF)	Status	Use	Source	Sup. Group #	Year	Crop	Irr. Method	Acres	Method	Pumpage (AF)
55672	4.48		RVP	QM	UG		2022				METER	4.10

Site Name: 212 S22 E60 15DDBD1 **Well Log #**: 37727 **Status**: **Well Name**: **Max Pumpage Allowed (AF)**: 3.36

Qtr Qtr Sec Twn Range: SE SE 15 22S 60E **Parcel APN**: 176-15-801-031 **County**: CLARK **Total Pumped for Year 2022 (AF)**: 3.61

Customer: WEIMER, DON S & CECILIA D **Pumpage ID**: 2823 **Active**: True **PumpageID Replaced by**:

Permit #	Duty Bal. (AF)	TCD (AF)	Status	Use	Source	Sup. Group #	Year	Crop	Irr. Method	Acres	Method	Pumpage (AF)
52653	3.36		RVP	QM	UG		2022				METER	3.61

Site Name: 212 S22 E60 15DDCA1 **Well Log #**: 51531 **Status**: **Well Name**: **Max Pumpage Allowed (AF)**: 2.24

Qtr Qtr Sec Twn Range: SE SE 15 22S 60E **Parcel APN**: 176-15-801-012 **County**: CLARK **Total Pumped for Year 2022 (AF)**: 2.36

Customer: SECURITY HOUSING CORPORATION & WICKMAN, S & V **Pumpage ID**: 274 **Active**: True **PumpageID Replaced by**:

Permit #	Duty Bal. (AF)	TCD (AF)	Status	Use	Source	Sup. Group #	Year	Crop	Irr. Method	Acres	Method	Pumpage (AF)
35741	2.24		RVP	QM	UG		2022				METER	2.36

Site Name: 212 S22 E60 15DDCD1 **Well Log #**: 21238 **Status**: **Well Name**: **Max Pumpage Allowed (AF)**: 2.24

Qtr Qtr Sec Twn Range: SE SE 15 22S 60E **Parcel APN**: 176-15-801-024 **County**: CLARK **Total Pumped for Year 2022 (AF)**: 2.24

Customer: REED, JAMES L **Pumpage ID**: 1497 **Active**: True **PumpageID Replaced by**:

Remarks: 2022=Duty **Meter Category**:

Permit #	Duty Bal. (AF)	TCD (AF)	Status	Use	Source	Sup. Group #	Year	Crop	Irr. Method	Acres	Method	Pumpage (AF)
36423	0.00		CAN	QM	UG		2022				ESTIMATED	2.24
64732	2.24		RVP	QM	UG							

Site Name: 212 S22 E60 16ACAA1 **Well Log #**: 22731 **Status**: **Well Name**: **Max Pumpage Allowed (AF)**: 4.48

Qtr Qtr Sec Twn Range: SW NE 16 22S 60E **Parcel APN**: 176-16-601-032 **County**: CLARK **Total Pumped for Year 2022 (AF)**: 6.53

Customer: MORELL JR, FRED L **Pumpage ID**: 791 **Active**: True **PumpageID Replaced by**:

Permit #	Duty Bal. (AF)	TCD (AF)	Status	Use	Source	Sup. Group #	Year	Crop	Irr. Method	Acres	Method	Pumpage (AF)
53925	4.48		RVP	QM	UG		2022				METER	6.53

Site Name: 212 S22 E60 16ACAB1 **Well Log #:** 46848 **Status:** **Well Name:** **Max Pumpage Allowed (AF):** 4.48

Qtr Qtr Sec Twn Range: SW NE 16 22S 60E **Parcel APN:** 176-16-601-039 **County:** CLARK **Total Pumped for Year 2022 (AF):** 7.99

Customer: MERCER, PRENTIS **Pumpage ID:** 10115 **Active:** True **PumpageID Replaced by:**

Permit #	Duty Bal. (AF)	TCD (AF)	Status	Use	Source	Sup. Group #
57506	4.48		RVP	QM	UG	

Year	Crop	Irr. Method	Acres	Method	Pumpage (AF)
2022				METER	7.99

Site Name: 212 S22 E60 16ACAC1 **Well Log #:** 46944 **Status:** Active **Well Name:** **Max Pumpage Allowed (AF):** 4.48

Qtr Qtr Sec Twn Range: SW NE 16 22S 60E **Parcel APN:** 176-16-601-036 **County:** CLARK **Total Pumped for Year 2022 (AF):** 1.65

Customer: MERCER, PRENTIS **Pumpage ID:** 5182 **Active:** True **PumpageID Replaced by:**

Permit #	Duty Bal. (AF)	TCD (AF)	Status	Use	Source	Sup. Group #
57505	4.48		RVP	QM	UG	

Year	Crop	Irr. Method	Acres	Method	Pumpage (AF)
2022				METER	1.65

Site Name: 212 S22 E60 16ACDB1 **Well Log #:** 38888 **Status:** **Well Name:** **Max Pumpage Allowed (AF):** 4.48

Qtr Qtr Sec Twn Range: SW NE 16 22S 60E **Parcel APN:** 176-16-601-027 **County:** CLARK **Total Pumped for Year 2022 (AF):** 1.63

Customer: GIOTECH BUILDERS & PROUDY & MEARNES & ROSS **Pumpage ID:** 4208 **Active:** True **PumpageID Replaced by:**

Permit #	Duty Bal. (AF)	TCD (AF)	Status	Use	Source	Sup. Group #
55394	4.48		RVP	QM	UG	

Year	Crop	Irr. Method	Acres	Method	Pumpage (AF)
2022				METER	1.63

Site Name: 212 S22 E60 16ACDC1 **Well Log #:** 47110 **Status:** **Well Name:** **Max Pumpage Allowed (AF):** 5.00

Qtr Qtr Sec Twn Range: SW NE 16 22S 60E **Parcel APN:** 176-16-601-042 **County:** CLARK **Total Pumped for Year 2022 (AF):** 6.48

Customer: FOX, T & A & GRABLE & JENKINS & ZACCARELLI **Pumpage ID:** 5183 **Active:** True **PumpageID Replaced by:**

Permit #	Duty Bal. (AF)	TCD (AF)	Status	Use	Source	Sup. Group #
60412	5.00		CER	QM	UG	

Year	Crop	Irr. Method	Acres	Method	Pumpage (AF)
2022				METER	6.48

Site Name: 212 S22 E60 16ADBB1 **Well Log #:** 70929 **Status:** **Well Name:** **Max Pumpage Allowed (AF):** 2.00

Qtr Qtr Sec Twn Range: SE NE 16 22S 60E **Parcel APN:** 176-16-601-008 **County:** CLARK **Total Pumped for Year 2022 (AF):** 9.16

Customer: POLLARD, ANTHONY L **Pumpage ID:** 2141 **Active:** True **PumpageID Replaced by:**

Permit #	Duty Bal. (AF)	TCD (AF)	Status	Use	Source	Sup. Group #
71333	2.02		CAN	COM	UG	
85870	2.00		RVP	COM	UG	

Year	Crop	Irr. Method	Acres	Method	Pumpage (AF)
2022				METER	9.16

Site Name: 212 S22 E60 16ADCA1 **Well Log #:** 34611 **Status:** **Well Name:** DOMESTIC ALLOCATION **Max Pumpage Allowed (AF):** 1.00

Qtr Qtr Sec Twn Range: SE NE 16 22S 60E **Parcel APN:** 176-16-601-020 **County:** CLARK **Total Pumped for Year 2022 (AF):** 2.96

Customer: NU-POWER INC **Pumpage ID:** 1892 **Active:** True **PumpageID Replaced by:**

Permit #	Duty Bal. (AF)	TCD (AF)	Status	Use	Source	Sup. Group #
75184	1.00		CER	QM	UG	

Year	Crop	Irr. Method	Acres	Method	Pumpage (AF)
2022				METER	2.96

Site Name: 212 S22 E60 16ADCD1 **Well Log #:** 19347 **Status:** **Well Name:** **Max Pumpage Allowed (AF):** 2.24

Qtr Qtr Sec Twn Range: SE NE 16 22S 60E **Parcel APN:** 176-16-601-022 **County:** CLARK **Total Pumped for Year 2022 (AF):** 0.24

Customer: LEAKE, BONNIE **Pumpage ID:** 4206 **Active:** True **PumpageID Replaced by:**

Permit #	Duty Bal. (AF)	TCD (AF)	Status	Use	Source	Sup. Group #
35731	0.00		CAN	QM	UG	
84587	2.24		RVP	QM	UG	

Year	Crop	Irr. Method	Acres	Method	Pumpage (AF)
2022				METER	0.24

Site Name: 212 S22 E60 16BABC1 **Well Log #:** 45465 **Status:** **Well Name:** **Max Pumpage Allowed (AF):** 6.48

Qtr Qtr Sec Twn Range: NE NW 16 22S 60E **Parcel APN:** 176-16-101-018 **County:** CLARK **Total Pumped for Year 2022 (AF):** 17.28

Customer: KENSTLER, KEVIN E & PATRICIA A **Pumpage ID:** 2143 **Active:** True **PumpageID Replaced by:**

Permit #	Duty Bal. (AF)	TCD (AF)	Status	Use	Source	Sup. Group #
55901	4.48		RVP	QM	UG	
69238	2.00		CER	DOM	UG	

Year	Crop	Irr. Method	Acres	Method	Pumpage (AF)
2022				METER	17.28

Site Name: 212 S22 E60 16BACA1 **Well Log #:** 89997 **Status:** **Well Name:** **Max Pumpage Allowed (AF):** 4.00

Qtr Qtr Sec Twn Range: NE NW 16 22S 60E **Parcel APN:** 176-16-101-025 **County:** CLARK **Total Pumped for Year 2022 (AF):** 8.15

Customer: DESERT OAK HOMES **Pumpage ID:** 1949 **Active:** True **PumpageID Replaced by:**

Permit #	Duty Bal. (AF)	TCD (AF)	Status	Use	Source	Sup. Group #
69109	0.00		ABR	QM	UG	
77973	4.00		CER	QM	UG	

Year	Crop	Irr. Method	Acres	Method	Pumpage (AF)
2022				METER	8.15

Site Name: 212 S22 E60 16BACC2 **Well Log #:** 51393 **Status:** Active **Well Name:** **Max Pumpage Allowed (AF):** 8.48

Qtr Qtr Sec Twn Range: NE NW 16 22S 60E **Parcel APN:** 176-16-101-021 **County:** CLARK **Total Pumped for Year 2022 (AF):** 11.64

TCD of Supplemental Group 1907 (AF): 8.48 **Total Pumpage of all Pumpage IDs in Supplemental Group for Year 2022 (AF):** 11.64

Customer: BAYER, JAMES J & TONI ISOLA **Pumpage ID:** 8258 **Active:** True **PumpageID Replaced by:**

Permit #	Duty Bal. (AF)	TCD (AF)	Status	Use	Source	Sup. Group #	Year	Crop	Irr. Method	Acres	Method	Pumpage (AF)
56707	4.48	8.48	RVP	QM	UG	1907	2022				METER	11.64
69239	2.00	8.48	CER	DOM	UG	1907						
69240	2.00	8.48	CER	DOM	UG	1907						

Site Name: 212 S22 E60 16BCCD1 **Well Log #:** 36059 **Status:** Active **Well Name:** **Max Pumpage Allowed (AF):** 4.48

Qtr Qtr Sec Twn Range: SW NW 16 22S 60E **Parcel APN:** 176-16-201-017 **County:** CLARK **Total Pumped for Year 2022 (AF):** 7.10

Customer: SANCHEZ, ANDREW **Pumpage ID:** 829 **Active:** True **PumpageID Replaced by:**

Permit #	Duty Bal. (AF)	TCD (AF)	Status	Use	Source	Sup. Group #	Year	Crop	Irr. Method	Acres	Method	Pumpage (AF)
54404	4.48		RVP	QM	UG		2022				METER	7.10

Site Name: 212 S22 E60 16BCDB1 **Well Log #:** 39721 **Status:** **Well Name:** **Max Pumpage Allowed (AF):** 4.48

Qtr Qtr Sec Twn Range: SW NW 16 22S 60E **Parcel APN:** 176-16-201-037 **County:** CLARK **Total Pumped for Year 2022 (AF):** 7.08

Customer: PATTON, BRUCE **Pumpage ID:** 872 **Active:** True **PumpageID Replaced by:**

Permit #	Duty Bal. (AF)	TCD (AF)	Status	Use	Source	Sup. Group #	Year	Crop	Irr. Method	Acres	Method	Pumpage (AF)
54656	4.48		RVP	QM	UG		2022				METER	7.08

Site Name: 212 S22 E60 16BCDC1 **Well Log #:** 38889 **Status:** **Well Name:** **Max Pumpage Allowed (AF):** 4.48

Qtr Qtr Sec Twn Range: SW NW 16 22S 60E **Parcel APN:** 176-16-201-034 **County:** CLARK **Total Pumped for Year 2022 (AF):** 7.01

Customer: PATTON, BRUCE **Pumpage ID:** 5187 **Active:** True **PumpageID Replaced by:**

Permit #	Duty Bal. (AF)	TCD (AF)	Status	Use	Source	Sup. Group #	Year	Crop	Irr. Method	Acres	Method	Pumpage (AF)
54657	4.48		RVP	QM	UG		2022				METER	7.01

Site Name: 212 S22 E60 16BCDD1 **Well Log #:** 43707 **Status:** **Well Name:** **Max Pumpage Allowed (AF):** 8.96

Qtr Qtr Sec Twn Range: SW NW 16 22S 60E **Parcel APN:** 176-16-201-024 **County:** CLARK **Total Pumped for Year 2022 (AF):** 9.14

Customer: AMIANO, D C & BERNADETTE & JONES, STEVEN A & J **Pumpage ID:** 671 **Active:** True **PumpageID Replaced by:**

Permit #	Duty Bal. (AF)	TCD (AF)	Status	Use	Source	Sup. Group #	Year	Crop	Irr. Method	Acres	Method	Pumpage (AF)
52203	8.96		RVP	QM	UG		2022				METER	9.14

Site Name: 212 S22 E60 16BDAB1 **Well Log #:** 90186 **Status:** Active **Well Name:** **Max Pumpage Allowed (AF):** 2.00

Qtr Qtr Sec Twn Range: SE NW 16 22S 60E **Parcel APN:** 176-16-201-052 **County:** CLARK **Total Pumped for Year 2022 (AF):** 1.00

Customer: T N T TRUST **Pumpage ID:** 10445 **Active:** True **PumpageID Replaced by:**

Remarks: 1 AH 03-22-2023 **Meter Category:**

Permit #	Duty Bal. (AF)	TCD (AF)	Status	Use	Source	Sup. Group #
91449	2.00		PER	QM	UG	

Year	Crop	Irr. Method	Acres	Method	Pumpage (AF)
2022	N/A	N/A		FIELD	1.00

Site Name: 212 S22 E60 16BDAD1 **Well Log #:** 92343 **Status:** Active **Well Name:** **Max Pumpage Allowed (AF):** 5.00

Qtr Qtr Sec Twn Range: SE NW 16 22S 60E **Parcel APN:** 176-16-201-053 **County:** CLARK **Total Pumped for Year 2022 (AF):** 7.17

TCD of Supplemental Group 1801 (AF): 5.00 **Total Pumpage of all Pumpage IDs in Supplemental Group for Year 2022 (AF):** 7.17

Customer: DESERT OAKS HOMES **Pumpage ID:** 1697 **Active:** True **PumpageID Replaced by:**

Permit #	Duty Bal. (AF)	TCD (AF)	Status	Use	Source	Sup. Group #
69110	4.00	5.00	CER	QM	UG	1801
74541	1.00	5.00	CER	QM	UG	1801

Year	Crop	Irr. Method	Acres	Method	Pumpage (AF)
2022				METER	7.17

Site Name: 212 S22 E60 16CABB1 **Well Log #:** 43708 **Status:** **Well Name:** **Max Pumpage Allowed (AF):** 4.48

Qtr Qtr Sec Twn Range: NE SW 16 22S 60E **Parcel APN:** 176-16-301-013 **County:** CLARK **Total Pumped for Year 2022 (AF):** 5.38

Customer: FALERNE & HOWARD & MONTOYA & WILDEN **Pumpage ID:** 8257 **Active:** True **PumpageID Replaced by:**

Permit #	Duty Bal. (AF)	TCD (AF)	Status	Use	Source	Sup. Group #
54638	4.48		RVP	QM	UG	

Year	Crop	Irr. Method	Acres	Method	Pumpage (AF)
2022				METER	5.38

Site Name: 212 S22 E60 16CACB1 **Well Log #:** 35472 **Status:** Active **Well Name:** **Max Pumpage Allowed (AF):** 3.36

Qtr Qtr Sec Twn Range: NE SW 16 22S 60E **Parcel APN:** 176-16-301-027 **County:** CLARK **Total Pumped for Year 2022 (AF):** 3.62

Customer: GEMSKIE, MARYLYN S **Pumpage ID:** 9730 **Active:** True **PumpageID Replaced by:**

Permit #	Duty Bal. (AF)	TCD (AF)	Status	Use	Source	Sup. Group #
55487	3.36		RVP	QM	UG	

Year	Crop	Irr. Method	Acres	Method	Pumpage (AF)
2022				METER	3.62

Site Name: 212 S22 E60 16CADC1 **Well Log #:** 67726 **Status:** **Well Name:** **Max Pumpage Allowed (AF):** 1.00

Qtr Qtr Sec Twn Range: NE SW 16 22S 60E **Parcel APN:** 176-16-301-024 **County:** CLARK **Total Pumped for Year 2022 (AF):** 0.36

Customer: WISZT, TERENCE M & LYNDA S **Pumpage ID:** 8256 **Active:** True **PumpageID Replaced by:**

Permit #	Duty Bal. (AF)	TCD (AF)	Status	Use	Source	Sup. Group #	Year	Crop	Irr. Method	Acres	Method	Pumpage (AF)
77435	1.00		CER	QM	UG		2022				METER	0.36

Site Name: 212 S22 E60 16CBBB1 **Well Log #:** 33203 **Status:** **Well Name:** **Max Pumpage Allowed (AF):** 3.36

Qtr Qtr Sec Twn Range: NW SW 16 22S 60E **Parcel APN:** 176-16-301-003 **County:** CLARK **Total Pumped for Year 2022 (AF):** 1.95

Customer: HAMMER, JOHN **Pumpage ID:** 780 **Active:** True **PumpageID Replaced by:**

Permit #	Duty Bal. (AF)	TCD (AF)	Status	Use	Source	Sup. Group #	Year	Crop	Irr. Method	Acres	Method	Pumpage (AF)
53844	3.36		RVP	QM	UG		2022				METER	1.95

Site Name: 212 S22 E60 16CBBD1 **Well Log #:** 27195 **Status:** Active **Well Name:** **Max Pumpage Allowed (AF):** 4.48

Qtr Qtr Sec Twn Range: NW SW 16 22S 60E **Parcel APN:** 176-16-301-008 **County:** CLARK **Total Pumped for Year 2022 (AF):** 3.98

Customer: KING, DALE B & JOYCE **Pumpage ID:** 404 **Active:** True **PumpageID Replaced by:**

Permit #	Duty Bal. (AF)	TCD (AF)	Status	Use	Source	Sup. Group #	Year	Crop	Irr. Method	Acres	Method	Pumpage (AF)
45713	4.48		RVP	QM	UG		2022				METER	3.98

Site Name: 212 S22 E60 16CCAD1 **Well Log #:** 34612 **Status:** **Well Name:** **Max Pumpage Allowed (AF):** 4.48

Qtr Qtr Sec Twn Range: SW SW 16 22S 60E **Parcel APN:** 176-16-401-012 **County:** CLARK **Total Pumped for Year 2022 (AF):** 2.73

Customer: MICHAEL, JAMES J **Pumpage ID:** 856 **Active:** True **PumpageID Replaced by:**

Permit #	Duty Bal. (AF)	TCD (AF)	Status	Use	Source	Sup. Group #	Year	Crop	Irr. Method	Acres	Method	Pumpage (AF)
54600	4.48		RVP	QM	UG		2022				METER	2.73

Site Name: 212 S22 E60 16CDAA1 **Well Log #:** 40388 **Status:** **Well Name:** **Max Pumpage Allowed (AF):** 4.48

Qtr Qtr Sec Twn Range: SE SW 16 22S 60E **Parcel APN:** 176-16-401-031 **County:** CLARK **Total Pumped for Year 2022 (AF):** 5.61

Customer: ROSEK, EDWARD **Pumpage ID:** 5185 **Active:** True **PumpageID Replaced by:**

Permit #	Duty Bal. (AF)	TCD (AF)	Status	Use	Source	Sup. Group #	Year	Crop	Irr. Method	Acres	Method	Pumpage (AF)
56052	4.48		RVP	QM	UG		2022				METER	5.61

Site Name: 212 S22 E60 16CDAB1 **Well Log #:** 35769 **Status:** **Well Name:** **Max Pumpage Allowed (AF):** 4.48

Qtr Qtr Sec Twn Range: SE SW 16 22S 60E **Parcel APN:** 176-16-401-003 **County:** CLARK **Total Pumped for Year 2022 (AF):** 2.17

Customer: DEMMAN & KLINGBIEL & NEWMILLER & OXMAN & STRETZ **Pumpage ID:** 5184 **Active:** True **PumpageID Replaced by:**

Permit #	Duty Bal. (AF)	TCD (AF)	Status	Use	Source	Sup. Group #	Year	Crop	Irr. Method	Acres	Method	Pumpage (AF)
55662	4.48		RVP	QM	UG		2022				METER	2.17

Site Name: 212 S22 E60 16CDAC1 **Well Log #:** 35473 **Status:** **Well Name:** **Max Pumpage Allowed (AF):** 4.48

Qtr Qtr Sec Twn Range: SE SW 16 22S 60E **Parcel APN:** 176-16-401-015 **County:** CLARK **Total Pumped for Year 2022 (AF):** 7.28

Customer: GEARY, JOHN C & DONNA J **Pumpage ID:** 978 **Active:** True **PumpageID Replaced by:**

Permit #	Duty Bal. (AF)	TCD (AF)	Status	Use	Source	Sup. Group #	Year	Crop	Irr. Method	Acres	Method	Pumpage (AF)
55448	4.48		RVP	QM	UG		2022				METER	7.28

Site Name: 212 S22 E60 16CDCB1 **Well Log #:** 41206 **Status:** **Well Name:** **Max Pumpage Allowed (AF):** 3.36

Qtr Qtr Sec Twn Range: SE SW 16 22S 60E **Parcel APN:** 176-16-401-035 **County:** CLARK **Total Pumped for Year 2022 (AF):** 3.43

Customer: BARNETT, WILLIAM M & S F & WALKER, ROBERT N & C A **Pumpage ID:** 1139 **Active:** True **PumpageID Replaced by:**

Permit #	Duty Bal. (AF)	TCD (AF)	Status	Use	Source	Sup. Group #	Year	Crop	Irr. Method	Acres	Method	Pumpage (AF)
57153	3.36		RVP	QM	UG		2022				METER	3.43

Site Name: 212 S22 E60 16CDDB1 **Well Log #:** 81314 **Status:** **Well Name:** **Max Pumpage Allowed (AF):** 4.00

Qtr Qtr Sec Twn Range: SE SW 16 22S 60E **Parcel APN:** 176-16-401-042 **County:** CLARK **Total Pumped for Year 2022 (AF):** 6.46

Customer: HEDGE, MARK L & CAROLE ORMAN & SANT, PAUL **Pumpage ID:** 4209 **Active:** True **PumpageID Replaced by:**

Permit #	Duty Bal. (AF)	TCD (AF)	Status	Use	Source	Sup. Group #	Year	Crop	Irr. Method	Acres	Method	Pumpage (AF)
66488	4.00		CER	QM	UG		2022				METER	6.46

Site Name: 212 S22 E60 16DADC1 **Well Log #:** 33054 **Status:** **Well Name:** **Max Pumpage Allowed (AF):** 4.48

Qtr Qtr Sec Twn Range: NE SE 16 22S 60E **Parcel APN:** 176-16-701-013 **County:** CLARK **Total Pumped for Year 2022 (AF):** 1.48

Customer: HORNBECK, STANLEY R & CAROL S **Pumpage ID:** 2722 **Active:** True **PumpageID Replaced by:**

Permit #	Duty Bal. (AF)	TCD (AF)	Status	Use	Source	Sup. Group #	Year	Crop	Irr. Method	Acres	Method	Pumpage (AF)
46890	2.24		CAN	QM	UG		2022				METER	1.48
50529	4.48		RVP	QM	UG							

Site Name: 212 S22 E60 16DDAB1 **Well Log #:** 36545 **Status:** **Well Name:** **Max Pumpage Allowed (AF):** 4.36

Qtr Qtr Sec Twn Range: SE SE 16 22S 60E **Parcel APN:** 176-16-801-008 **County:** CLARK **Total Pumped for Year 2022 (AF):** 0.79

Customer: BAGGAO, A & P & HORNBECK, S & C & SANDOW, L & M **Pumpage ID:** 9900 **Active:** True **PumpageID Replaced by:**

Permit #	Duty Bal. (AF)	TCD (AF)	Status	Use	Source	Sup. Group #	Year	Crop	Irr. Method	Acres	Method	Pumpage (AF)
56563	4.36		RVP	QM	UG		2022				METER	0.79

Site Name: 212 S22 E60 17DADA1 **Well Log #:** 37729 **Status:** **Well Name:** **Max Pumpage Allowed (AF):** 3.36

Qtr Qtr Sec Twn Range: NE SE 17 22S 60E **Parcel APN:** 176-17-701-005 **County:** CLARK **Total Pumped for Year 2022 (AF):** 1.55

Customer: LONG, HAROLD ROBERT **Pumpage ID:** 897 **Active:** True **PumpageID Replaced by:**

Permit #	Duty Bal. (AF)	TCD (AF)	Status	Use	Source	Sup. Group #	Year	Crop	Irr. Method	Acres	Method	Pumpage (AF)
54909	3.36		RVP	QM	UG		2022				METER	1.55

Site Name: 212 S22 E60 17DADD1 **Well Log #:** 37728 **Status:** **Well Name:** **Max Pumpage Allowed (AF):** 4.36

Qtr Qtr Sec Twn Range: NE SE 17 22S 60E **Parcel APN:** 176-17-701-009 **County:** CLARK **Total Pumped for Year 2022 (AF):** 3.37

Customer: LONG, HAROLD ROBERT **Pumpage ID:** 896 **Active:** False **PumpageID Replaced by:** 10038

Permit #	Duty Bal. (AF)	TCD (AF)	Status	Use	Source	Sup. Group #	Year	Crop	Irr. Method	Acres	Method	Pumpage (AF)
54908	4.36		RVP	QM	UG		2022				METER	3.37

Site Name: 212 S22 E60 19BAAB1 **Well Log #:** 78015 **Status:** Active **Well Name:** **Max Pumpage Allowed (AF):** 1.00

Qtr Qtr Sec Twn Range: NE NW 19 22S 60E **Parcel APN:** 176-19-101-005 **County:** CLARK **Total Pumped for Year 2022 (AF):** 8.23

Customer: GIO-TECH BUILDERS **Pumpage ID:** 5487 **Active:** True **PumpageID Replaced by:**

Remarks: 2022=2021, broken meter **Meter Category:**

Permit #	Duty Bal. (AF)	TCD (AF)	Status	Use	Source	Sup. Group #	Year	Crop	Irr. Method	Acres	Method	Pumpage (AF)
68095	1.00		CER	QM	UG		2022				ESTIMATED	8.23

Site Name: 212 S22 E60 19BABA1 **Well Log #:** 78014 **Status:** **Well Name:** **Max Pumpage Allowed (AF):** 1.00

Qtr Qtr Sec Twn Range: NE NW 19 22S 60E **Parcel APN:** 176-19-101-004 **County:** CLARK **Total Pumped for Year 2022 (AF):** 0.17

Customer: WHITE, DAVID & SUE **Pumpage ID:** 1642 **Active:** True **PumpageID Replaced by:**

Permit #	Duty Bal. (AF)	TCD (AF)	Status	Use	Source	Sup. Group #	Year	Crop	Irr. Method	Acres	Method	Pumpage (AF)
68094	1.00		CER	QM	UG		2022				METER	0.17

Site Name: 212 S22 E60 20CCCD1 **Well Log #:** 41208 **Status:** Active **Well Name:** **Max Pumpage Allowed (AF):** 1.99

Qtr Qtr Sec Twn Range: SW SW 20 22S 60E **Parcel APN:** 176-20-401-028 **County:** CLARK **Total Pumped for Year 2022 (AF):** 7.39

Customer: HURLEY, STEVEN & DONNA **Pumpage ID:** 11661 **Active:** True **PumpageID Replaced by:**

Remarks: New meter, 2022 pumpage under old meter **Meter Category:**

Permit #	Duty Bal. (AF)	TCD (AF)	Status	Use	Source	Sup. Group #	Year	Crop	Irr. Method	Acres	Method	Pumpage (AF)
84209	1.99		CER	COM	UG		2022				ESTIMATED	0.00

Customer: HURLEY, STEVEN & DONNA **Pumpage ID:** 6656 **Active:** False **PumpageID Replaced by:** 11661

Remarks: 2022=2021, broken meter **Meter Category:**

Permit #	Duty Bal. (AF)	TCD (AF)	Status	Use	Source	Sup. Group #	Year	Crop	Irr. Method	Acres	Method	Pumpage (AF)
84209	1.99		CER	COM	UG		2022				ESTIMATED	7.39

Site Name: 212 S22 E60 21AA 1 **Well Log #:** 19346 **Status:** **Well Name:** **Max Pumpage Allowed (AF):** 2.24

Qtr Qtr Sec Twn Range: NE NE 21 22S 60E **Parcel APN:** 176-21-501-010 **County:** CLARK **Total Pumped for Year 2022 (AF):** 2.14

Customer: RUSSELL, GARRY L & SUSAN B & SMITH, DAVID & DONNA **Pumpage ID:** 275 **Active:** True **PumpageID Replaced by:**

Permit #	Duty Bal. (AF)	TCD (AF)	Status	Use	Source	Sup. Group #	Year	Crop	Irr. Method	Acres	Method	Pumpage (AF)
35742	2.24		RVP	QM	UG		2022				METER	2.14

Site Name: 212 S22 E60 21AACA1 **Well Log #:** 86716 **Status:** **Well Name:** **Max Pumpage Allowed (AF):** 2.00

Qtr Qtr Sec Twn Range: NE NE 21 22S 60E **Parcel APN:** 176-21-501-011 **County:** CLARK **Total Pumped for Year 2022 (AF):** 2.46

Customer: LATORRE, HUGO E & DULCIE S **Pumpage ID:** 1740 **Active:** True **PumpageID Replaced by:**

Permit #	Duty Bal. (AF)	TCD (AF)	Status	Use	Source	Sup. Group #	Year	Crop	Irr. Method	Acres	Method	Pumpage (AF)
70207	2.00		CER	QM	UG		2022				METER	2.46

Site Name: 212 S22 E60 21ABBB1 **Well Log #:** 41209 **Status:** **Well Name:** **Max Pumpage Allowed (AF):** 4.48

Qtr Qtr Sec Twn Range: NW NE 21 22S 60E **Parcel APN:** 176-21-501-019 **County:** CLARK **Total Pumped for Year 2022 (AF):** 5.08

Customer: MICHAEL, JAMES J **Pumpage ID:** 4210 **Active:** True **PumpageID Replaced by:**

Permit #	Duty Bal. (AF)	TCD (AF)	Status	Use	Source	Sup. Group #	Year	Crop	Irr. Method	Acres	Method	Pumpage (AF)
56237	4.48		RVP	QM	UG		2022				METER	5.08

Site Name: 212 S22 E60 22AACD1 **Well Log #:** 99325 **Status:** **Well Name:** **Max Pumpage Allowed (AF):** 1.00

Qtr Qtr Sec Twn Range: NE NE 22 22S 60E **Parcel APN:** 176-22-501-016 **County:** CLARK **Total Pumped for Year 2022 (AF):** 2.28

Customer: CREATIVE INVESTMENTS LLC **Pumpage ID:** 5064 **Active:** True **PumpageID Replaced by:**

Permit #	Duty Bal. (AF)	TCD (AF)	Status	Use	Source	Sup. Group #
82428	1.00		PER	DOM	UG	

Year	Crop	Irr. Method	Acres	Method	Pumpage (AF)
2022				METER	2.28

Site Name: 212 S22 E60 22AADA1 **Well Log #:** 37731 **Status:** **Well Name:** **Max Pumpage Allowed (AF):** 4.16

Qtr Qtr Sec Twn Range: NE NE 22 22S 60E **Parcel APN:** 176-22-501-021 **County:** CLARK **Total Pumped for Year 2022 (AF):** 1.73

Customer: BECKER EQUITIES LLC **Pumpage ID:** 842 **Active:** True **PumpageID Replaced by:**

Permit #	Duty Bal. (AF)	TCD (AF)	Status	Use	Source	Sup. Group #
54492	1.84		WDR	COM	UG	
77544	4.16		PER	COM	UG	

Year	Crop	Irr. Method	Acres	Method	Pumpage (AF)
2022				METER	1.73

Site Name: 212 S22 E60 22ABAC1 **Well Log #:** 32982 **Status:** Active **Well Name:** **Max Pumpage Allowed (AF):** 3.36

Qtr Qtr Sec Twn Range: NW NE 22 22S 60E **Parcel APN:** 176-22-501-006 **County:** CLARK **Total Pumped for Year 2022 (AF):** 2.78

Customer: FOLTZ, JAMES E & PATTY K & JAEGER, D & J & MORGAN **Pumpage ID:** 734 **Active:** True **PumpageID Replaced by:**

Permit #	Duty Bal. (AF)	TCD (AF)	Status	Use	Source	Sup. Group #
53166	3.36		RVP	QM	UG	

Year	Crop	Irr. Method	Acres	Method	Pumpage (AF)
2022				METER	2.78

Site Name: 212 S22 E60 22ABBA1 **Well Log #:** 23806 **Status:** Active **Well Name:** **Max Pumpage Allowed (AF):** 2.24

Qtr Qtr Sec Twn Range: NW NE 22 22S 60E **Parcel APN:** 176-22-501-002 **County:** CLARK **Total Pumped for Year 2022 (AF):** 1.85

Customer: FOSTER, STEVEN T & TERRY L **Pumpage ID:** 5104 **Active:** True **PumpageID Replaced by:** 6601

Permit #	Duty Bal. (AF)	TCD (AF)	Status	Use	Source	Sup. Group #
39058	2.24		RVP	QM	UG	

Year	Crop	Irr. Method	Acres	Method	Pumpage (AF)
2022				METER	1.85

Site Name: 212 S22 E60 22ADDD1 **Well Log #:** 33355 **Status:** **Well Name:** **Max Pumpage Allowed (AF):** 3.74

Qtr Qtr Sec Twn Range: SE NE 22 22S 60E **Parcel APN:** 176-22-601-022 **County:** CLARK **Total Pumped for Year 2022 (AF):** 4.32

TCD of Supplemental Group 1811 (AF): 3.74 **Total Pumpage of all Pumpage IDs in Supplemental Group for Year 2022 (AF):** 4.32

Customer: SARA, JOHN **Pumpage ID**: 737 **Active**: True **PumpageID Replaced by**:

Permit #	Duty Bal. (AF)	TCD (AF)	Status	Use	Source	Sup. Group #	Year	Crop	Irr. Method	Acres	Method	Pumpage (AF)
53215	1.74	3.74	RVP	COM	UG	1811	2022				METER	4.32
68140	2.00	3.74	CER	COM	UG	1811						

Site Name: 212 S22 E60 22BAAA1 **Well Log #**: 37732 **Status**: **Well Name**: **Max Pumpage Allowed (AF)**: 4.48

Qtr Qtr Sec Twn Range: NE NW 22 22S 60E **Parcel APN**: 176-22-101-008 **County**: CLARK **Total Pumped for Year 2022 (AF)**: 5.78

Customer: QUATTROCCHI, RICHARD & PRISCILLA **Pumpage ID**: 854 **Active**: True **PumpageID Replaced by**:

Permit #	Duty Bal. (AF)	TCD (AF)	Status	Use	Source	Sup. Group #	Year	Crop	Irr. Method	Acres	Method	Pumpage (AF)
54584	4.48		RVP	QM	UG		2022				METER	5.78

Site Name: 212 S22 E60 22BAAC1 **Well Log #**: 40390 **Status**: Active **Well Name**: **Max Pumpage Allowed (AF)**: 4.48

Qtr Qtr Sec Twn Range: NE NW 22 22S 60E **Parcel APN**: 176-22-101-044 **County**: CLARK **Total Pumped for Year 2022 (AF)**: 5.41

Customer: NEAGLE, DARBY J **Pumpage ID**: 10318 **Active**: True **PumpageID Replaced by**:

Permit #	Duty Bal. (AF)	TCD (AF)	Status	Use	Source	Sup. Group #	Year	Crop	Irr. Method	Acres	Method	Pumpage (AF)
55236	4.48		CAN	QM	UG		2022				METER	5.41
75278	4.48		RVP	QM	UG							

Site Name: 212 S22 E60 22BAAD1 **Well Log #**: 37733 **Status**: **Well Name**: **Max Pumpage Allowed (AF)**: 4.48

Qtr Qtr Sec Twn Range: NE NW 22 22S 60E **Parcel APN**: 176-22-101-020 **County**: CLARK **Total Pumped for Year 2022 (AF)**: 2.86

Customer: DISANDRO, JOHN **Pumpage ID**: 855 **Active**: True **PumpageID Replaced by**:

Permit #	Duty Bal. (AF)	TCD (AF)	Status	Use	Source	Sup. Group #	Year	Crop	Irr. Method	Acres	Method	Pumpage (AF)
54585	4.48		RVP	QM	UG		2022				METER	2.86

Site Name: 212 S22 E60 22BADA1 **Well Log #**: 86724 **Status**: Active **Well Name**: **Max Pumpage Allowed (AF)**: 4.48

Qtr Qtr Sec Twn Range: NE NW 22 22S 60E **Parcel APN**: 176-22-101-057 **County**: CLARK **Total Pumped for Year 2022 (AF)**: 3.12

Customer: PRETZER, ROGER **Pumpage ID**: 1074 **Active**: True **PumpageID Replaced by**:

Permit #	Duty Bal. (AF)	TCD (AF)	Status	Use	Source	Sup. Group #	Year	Crop	Irr. Method	Acres	Method	Pumpage (AF)
56522	4.48		RVP	QM	UG		2022				METER	3.12

Site Name: 212 S22 E60 22BBAB1 **Well Log #**: 45697 **Status**: **Well Name**: **Max Pumpage Allowed (AF)**: 4.48

Qtr Qtr Sec Twn Range: NW NW 22 22S 60E **Parcel APN**: 176-22-101-071 **County**: CLARK **Total Pumped for Year 2022 (AF)**: 4.53

Customer: HICKMAN, RON **Pumpage ID:** 1115 **Active:** True **PumpageID Replaced by:**

Permit #	Duty Bal. (AF)	TCD (AF)	Status	Use	Source	Sup. Group #	Year	Crop	Irr. Method	Acres	Method	Pumpage (AF)
56866	4.48		RVP	QM	UG		2022				METER	4.53

Site Name: 212 S22 E60 22BBCA1 **Well Log #:** 41457 **Status:** **Well Name:** **Max Pumpage Allowed (AF):** 4.48

Qtr Qtr Sec Twn Range: NW NW 22 22S 60E **Parcel APN:** 176-22-101-041 **County:** CLARK **Total Pumped for Year 2022 (AF):** 2.78

Customer: EAKIN, EDITH **Pumpage ID:** 5105 **Active:** True **PumpageID Replaced by:**

Permit #	Duty Bal. (AF)	TCD (AF)	Status	Use	Source	Sup. Group #	Year	Crop	Irr. Method	Acres	Method	Pumpage (AF)
56901	4.48		RVP	QM	UG		2022				METER	2.78

Site Name: 212 S22 E60 22BBCB1 **Well Log #:** 29477 **Status:** **Well Name:** **Max Pumpage Allowed (AF):** 4.36

Qtr Qtr Sec Twn Range: NW NW 22 22S 60E **Parcel APN:** 176-22-101-022 **County:** CLARK **Total Pumped for Year 2022 (AF):** 3.25

Customer: VIVA DEVELOPMENT CORPORATION **Pumpage ID:** 2723 **Active:** True **PumpageID Replaced by:**

Remarks: 2022=2021 Broken Meter **Meter Category:**

Permit #	Duty Bal. (AF)	TCD (AF)	Status	Use	Source	Sup. Group #	Year	Crop	Irr. Method	Acres	Method	Pumpage (AF)
47950	4.36		RVP	QM	UG		2022				ESTIMATED	3.25

Site Name: 212 S22 E60 22CABD1 **Well Log #:** 45665 **Status:** No Active Pe **Well Name:** **Max Pumpage Allowed (AF):** 0.00

Qtr Qtr Sec Twn Range: NE SW 22 22S 60E **Parcel APN:** 176-22-301-009 **County:** CLARK **Total Pumped for Year 2022 (AF):** 0.68

Customer: DEAN, TERRI **Pumpage ID:** 1910 **Active:** True **PumpageID Replaced by:**

Permit #	Duty Bal. (AF)	TCD (AF)	Status	Use	Source	Sup. Group #	Year	Crop	Irr. Method	Acres	Method	Pumpage (AF)
76268	2.72		CAN	QM	UG		2022				METER	0.68

Site Name: 212 S22 E60 22CABD2 **Well Log #:** 48330 **Status:** **Well Name:** **Max Pumpage Allowed (AF):** 5.95

Qtr Qtr Sec Twn Range: NE SW 22 22S 60E **Parcel APN:** 176-22-301-010 **County:** CLARK **Total Pumped for Year 2022 (AF):** 4.16

TCD of Supplemental Group 1899 (AF): 5.95 **Total Pumpage of all Pumpage IDs in Supplemental Group for Year 2022 (AF):** 4.16

Customer: KENT, ROLAND **Pumpage ID:** 6609 **Active:** True **PumpageID Replaced by:**

Permit #	Duty Bal. (AF)	TCD (AF)	Status	Use	Source	Sup. Group #	Year	Crop	Irr. Method	Acres	Method	Pumpage (AF)
76269	3.09	5.95	CER	QM	UG	1899	2022				METER	4.16
76270	2.86	5.95	CER	QM	UG	1899						

Site Name: 212 S22 E60 22DABD1 **Well Log #:** 23057 **Status:** **Well Name:** **Max Pumpage Allowed (AF):** 7.84

Qtr Qtr Sec Twn Range: NE SE 22 22S 60E **Parcel APN:** 176-22-701-009 **County:** CLARK **Total Pumped for Year 2022 (AF):** 4.88

TCD of Supplemental Group 2836 (AF): 7.84 **Total Pumpage of all Pumpage IDs in Supplemental Group for Year 2022 (AF):** 4.88

Customer: M & F WATER ASSOCIATION **Pumpage ID:** 6608 **Active:** True **PumpageID Replaced by:**

Permit #	Duty Bal. (AF)	TCD (AF)	Status	Use	Source	Sup. Group #
40606	3.36	7.84	RVP	QM	UG	2836
51811	4.48	7.84	RVP	QM	UG	2836

Year	Crop	Irr. Method	Acres	Method	Pumpage (AF)
2022				METER	4.88

Site Name: 212 S22 E60 22DACD1 **Well Log #:** 34087 **Status:** Active **Well Name:** **Max Pumpage Allowed (AF):** 4.24

Qtr Qtr Sec Twn Range: NE SE 22 22S 60E **Parcel APN:** 176-22-701-024 **County:** CLARK **Total Pumped for Year 2022 (AF):** 2.09

Customer: GRIMES, GARY & LISA **Pumpage ID:** 2730 **Active:** True **PumpageID Replaced by:**

Permit #	Duty Bal. (AF)	TCD (AF)	Status	Use	Source	Sup. Group #
54488	4.48		CAN	QM	UG	
68413	0.37		CAN	QM	UG	

Year	Crop	Irr. Method	Acres	Method	Pumpage (AF)
2022				METER	2.09

TCD of Supplemental Group 1808 (AF): 4.24 **Total Pumpage of all Pumpage IDs in Supplemental Group for Year 2022 (AF):** 2.09

Customer: GRIMES, GARY & LISA **Pumpage ID:** 2730 **Active:** True **PumpageID Replaced by:**

Permit #	Duty Bal. (AF)	TCD (AF)	Status	Use	Source	Sup. Group #
75115	1.12	4.24	RVP	QM	UG	1808
77058	1.12	4.24	RVP	QM	UG	1808
84043	1.00	4.24	CER	QM	UG	1808
84044	1.00	4.24	CER	QM	UG	1808

Year	Crop	Irr. Method	Acres	Method	Pumpage (AF)
2022				METER	2.09

Site Name: 212 S22 E60 23ABAA1 **Well Log #:** 12006 **Status:** **Well Name:** **Max Pumpage Allowed (AF):** 2.00

Qtr Qtr Sec Twn Range: NW NE 23 22S 60E **Parcel APN:** 176-23-501-018 **County:** CLARK **Total Pumped for Year 2022 (AF):** 0.88

Customer: PECK, JERRY JON & SHELLY ANN **Pumpage ID:** 10120 **Active:** True **PumpageID Replaced by:**

Permit #	Duty Bal. (AF)	TCD (AF)	Status	Use	Source	Sup. Group #
83143	2.00		RVP	COM	UG	

Year	Crop	Irr. Method	Acres	Method	Pumpage (AF)
2022				METER	0.88

Site Name: 212 S22 E60 23ABBB1 **Well Log #:** 22165 **Status:** **Well Name:** **Max Pumpage Allowed (AF):** 2.24

Qtr Qtr Sec Twn Range: NW NE 23 22S 60E **Parcel APN:** 176-23-501-003 **County:** CLARK **Total Pumped for Year 2022 (AF):** 0.00

Customer: BOGAN, MICHAEL J **Pumpage ID:** 317 **Active:** True **PumpageID Replaced by:**

Permit #	Duty Bal. (AF)	TCD (AF)	Status	Use	Source	Sup. Group #	Year	Crop	Irr. Method	Acres	Method	Pumpage (AF)
38756	2.24		RVP	QM	UG		2022				METER	0.00

Site Name: 212 S22 E60 23ACBD1 **Well Log #:** 57788 **Status:** **Well Name:** **Max Pumpage Allowed (AF):** 2.02

Qtr Qtr Sec Twn Range: SW NE 23 22S 60E **Parcel APN:** 176-23-601-007 **County:** CLARK **Total Pumped for Year 2022 (AF):** 0.08

Customer: B M W LLC **Pumpage ID:** 4214 **Active:** True **PumpageID Replaced by:**

Permit #	Duty Bal. (AF)	TCD (AF)	Status	Use	Source	Sup. Group #	Year	Crop	Irr. Method	Acres	Method	Pumpage (AF)
65736	2.02		RVP	COM	UG		2022				METER	0.08

Site Name: 212 S22 E60 23ACCA1 **Well Log #:** 47607 **Status:** **Well Name:** **Max Pumpage Allowed (AF):** 1.34

Qtr Qtr Sec Twn Range: SW NE 23 22S 60E **Parcel APN:** 176-23-601-012 **County:** CLARK **Total Pumped for Year 2022 (AF):** 0.04

Customer: MORGAN, RICHARD **Pumpage ID:** 8262 **Active:** True **PumpageID Replaced by:**

Permit #	Duty Bal. (AF)	TCD (AF)	Status	Use	Source	Sup. Group #	Year	Crop	Irr. Method	Acres	Method	Pumpage (AF)
66141	1.34		RVP	COM	UG		2022				METER	0.04

Site Name: 212 S22 E60 23ADCC1 **Well Log #:** 60121 **Status:** Active **Well Name:** **Max Pumpage Allowed (AF):** 1.85

Qtr Qtr Sec Twn Range: SE NE 23 22S 60E **Parcel APN:** 176-23-601-015 **County:** CLARK **Total Pumped for Year 2022 (AF):** 3.61

Customer: PINNACLE SEVEN INC **Pumpage ID:** 9970 **Active:** True **PumpageID Replaced by:**

Permit #	Duty Bal. (AF)	TCD (AF)	Status	Use	Source	Sup. Group #	Year	Crop	Irr. Method	Acres	Method	Pumpage (AF)
60660	1.85		RVP	COM	UG		2022				METER	3.61

Site Name: 212 S22 E60 23BABB1 **Well Log #:** 27199 **Status:** **Well Name:** **Max Pumpage Allowed (AF):** 3.36

Qtr Qtr Sec Twn Range: NE NW 23 22S 60E **Parcel APN:** 176-23-101-004 **County:** CLARK **Total Pumped for Year 2022 (AF):** 3.49

Customer: PEBBLE WEST ASSOCIATION **Pumpage ID:** 1694 **Active:** True **PumpageID Replaced by:**

Permit #	Duty Bal. (AF)	TCD (AF)	Status	Use	Source	Sup. Group #	Year	Crop	Irr. Method	Acres	Method	Pumpage (AF)
49076	4.48		CAN	QM	UG		2022				METER	3.49
64057	3.38		CAN	QM	UG							
69030	1.00		CAN	QM	UG							
78618	3.36		RVP	QM	UG							

Site Name: 212 S22 E60 23BADC1 **Well Log #:** 46750 **Status:** **Well Name:** **Max Pumpage Allowed (AF):** 2.02

Qtr Qtr Sec Twn Range: NE NW 23 22S 60E **Parcel APN:** 176-23-101-025 **County:** CLARK **Total Pumped for Year 2022 (AF):** 0.97

Customer: ALEXANDER, THOMAS J & TATIANA **Pumpage ID:** 9969 **Active:** True **PumpageID Replaced by:**

Permit #	Duty Bal. (AF)	TCD (AF)	Status	Use	Source	Sup. Group #
59783	0.40		CAN	COM	UG	
74505	2.02		RVP	COM	UG	

Year	Crop	Irr. Method	Acres	Method	Pumpage (AF)
2022				METER	0.97

Site Name: 212 S22 E60 23BCDD1 **Well Log #:** 66190 **Status:** **Well Name:** **Max Pumpage Allowed (AF):** 1.14

Qtr Qtr Sec Twn Range: SW NW 23 22S 60E **Parcel APN:** 176-23-201-013 **County:** CLARK **Total Pumped for Year 2022 (AF):** 1.16

Customer: T B M DEVELOPMENT **Pumpage ID:** 6606 **Active:** True **PumpageID Replaced by:**

Permit #	Duty Bal. (AF)	TCD (AF)	Status	Use	Source	Sup. Group #
62344	1.14		RVP	COM	UG	

Year	Crop	Irr. Method	Acres	Method	Pumpage (AF)
2022				METER	1.16

Site Name: 212 S22 E60 23CACB1 **Well Log #:** 50387 **Status:** **Well Name:** **Max Pumpage Allowed (AF):** 3.02

Qtr Qtr Sec Twn Range: NE SW 23 22S 60E **Parcel APN:** 176-23-301-017 **County:** CLARK **Total Pumped for Year 2022 (AF):** 1.51

Customer: GRANT S TRUMAN 1985 LIVING TRUST **Pumpage ID:** 4211 **Active:** True **PumpageID Replaced by:**

Permit #	Duty Bal. (AF)	TCD (AF)	Status	Use	Source	Sup. Group #
67457	0.00		ABR	COM	UG	

Year	Crop	Irr. Method	Acres	Method	Pumpage (AF)
2022				METER	1.51

TCD of Supplemental Group 2067 (AF): 3.02 **Total Pumpage of all Pumpage IDs in Supplemental Group for Year 2022 (AF):** 1.51

Customer: GRANT S TRUMAN 1985 LIVING TRUST **Pumpage ID:** 4211 **Active:** True **PumpageID Replaced by:**

Permit #	Duty Bal. (AF)	TCD (AF)	Status	Use	Source	Sup. Group #
64886	2.02	3.02	RVP	COM	UG	2067
77657	1.00	3.02	CER	COM	UG	2067

Year	Crop	Irr. Method	Acres	Method	Pumpage (AF)
2022				METER	1.51

Site Name: 212 S22 E60 23CCCA1 **Well Log #:** 76499 **Status:** Active **Well Name:** **Max Pumpage Allowed (AF):** 1.12

Qtr Qtr Sec Twn Range: SW SW 23 22S 60E **Parcel APN:** 176-23-401-008 **County:** CLARK **Total Pumped for Year 2022 (AF):** 0.92

Customer: RENNEY, ED & MILICE, JERRY **Pumpage ID:** 1518 **Active:** True **PumpageID Replaced by:**

Permit #	Duty Bal. (AF)	TCD (AF)	Status	Use	Source	Sup. Group #
64885	1.12		RVP	COM	UG	

Year	Crop	Irr. Method	Acres	Method	Pumpage (AF)
2022				METER	0.92

Site Name: 212 S22 E60 23CCCA2 **Well Log #:** 81760 **Status:** Active **Well Name:** **Max Pumpage Allowed (AF):** 2.02

Qtr Qtr Sec Twn Range: SW SW 23 22S 60E **Parcel APN:** 176-23-401-007 **County:** CLARK **Total Pumped for Year 2022 (AF):** 0.12

Customer: GIBSON, WILLIAM C **Pumpage ID:** 9739 **Active:** True **PumpageID Replaced by:**

Permit #	Duty Bal. (AF)	TCD (AF)	Status	Use	Source	Sup. Group #
66699	2.02		RVP	COM	UG	

Year	Crop	Irr. Method	Acres	Method	Pumpage (AF)
2022				METER	0.12

Site Name: 212 S22 E60 23CCDA1 **Well Log #:** 83990 **Status:** Active **Well Name:** **Max Pumpage Allowed (AF):** 2.03

Qtr Qtr Sec Twn Range: SW SW 23 22S 60E **Parcel APN:** 176-23-401-010 **County:** CLARK **Total Pumped for Year 2022 (AF):** 6.85

Customer: DARNELL LLC **Pumpage ID:** 8260 **Active:** True **PumpageID Replaced by:**

Permit #	Duty Bal. (AF)	TCD (AF)	Status	Use	Source	Sup. Group #
66836	2.03		RVP	COM	UG	

Year	Crop	Irr. Method	Acres	Method	Pumpage (AF)
2022				METER	6.85

Site Name: 212 S22 E60 23CCDB1 **Well Log #:** 54877 **Status:** Active **Well Name:** **Max Pumpage Allowed (AF):** 18.03

Qtr Qtr Sec Twn Range: SW SW 23 22S 60E **Parcel APN:** 176-23-401-009 **County:** CLARK **Total Pumped for Year 2022 (AF):** 17.72

Customer: YOUNG BROTHERS LTD **Pumpage ID:** 10288 **Active:** True **PumpageID Replaced by:**

Permit #	Duty Bal. (AF)	TCD (AF)	Status	Use	Source	Sup. Group #
74236	0.00		ABR	COM	UG	

Year	Crop	Irr. Method	Acres	Method	Pumpage (AF)
2022				METER	17.72

Customer: YOUNG BROTHERS LTD **Pumpage ID:** 8489 **Active:** False **PumpageID Replaced by:** 10288

Remarks: meter removed **Meter Category:**

Permit #	Duty Bal. (AF)	TCD (AF)	Status	Use	Source	Sup. Group #
74236	0.00		ABR	COM	UG	

Year	Crop	Irr. Method	Acres	Method	Pumpage (AF)
2022				ESTIMATED	0.00

TCD of Supplemental Group 731 (AF): 18.03 **Total Pumpage of all Pumpage IDs in Supplemental Group for Year 2022 (AF):** 28.63

Customer: YOUNG BROTHERS LTD **Pumpage ID:** 10288 **Active:** True **PumpageID Replaced by:**

Permit #	Duty Bal. (AF)	TCD (AF)	Status	Use	Source	Sup. Group #
62993	1.00	18.03	RVP	COM	UG	731
81172	7.00	18.03	CER	COM	UG	731

Year	Crop	Irr. Method	Acres	Method	Pumpage (AF)
2022				METER	17.72

Customer: YOUNG BROTHERS LTD **Pumpage ID:** 8489 **Active:** False **PumpageID Replaced by:** 10288

Remarks: meter removed **Meter Category:**

Permit #	Duty Bal. (AF)	TCD (AF)	Status	Use	Source	Sup. Group #
62993	1.00	18.03	RVP	COM	UG	731
81172	7.00	18.03	CER	COM	UG	731

Year	Crop	Irr. Method	Acres	Method	Pumpage (AF)
2022				ESTIMATED	0.00

Site Name: 212 S22 E60 23CCDD1 **Well Log #:** 49542 **Status:** Active **Well Name:** **Max Pumpage Allowed (AF):** 18.03

Qtr Qtr Sec Twn Range: SW SW 23 22S 60E **Parcel APN:** 176-23-401-014 **County:** CLARK **Total Pumped for Year 2022 (AF):** 10.92

Customer: HURLEYS NURSERY **Pumpage ID:** 2732 **Active:** True **PumpageID Replaced by:**

Permit #	Duty Bal. (AF)	TCD (AF)	Status	Use	Source	Sup. Group #
61000	2.03		CAN	COM	UG	
74235	0.00		ABR	COM	UG	

Year	Crop	Irr. Method	Acres	Method	Pumpage (AF)
2022				METER	10.92

TCD of Supplemental Group 731 (AF): 18.03 **Total Pumpage of all Pumpage IDs in Supplemental Group for Year 2022 (AF):** 28.63

Customer: HURLEYS NURSERY **Pumpage ID:** 2732 **Active:** True **PumpageID Replaced by:**

Permit #	Duty Bal. (AF)	TCD (AF)	Status	Use	Source	Sup. Group #
65647	2.02	18.03	RVP	COM	UG	731
66698	2.00	18.03	CER	QM	UG	731
81171	6.01	18.03	CER	COM	UG	731

Year	Crop	Irr. Method	Acres	Method	Pumpage (AF)
2022				METER	10.92

Site Name: 212 S22 E60 23CDCA1 **Well Log #:** 90941 **Status:** **Well Name:** **Max Pumpage Allowed (AF):** 2.02

Qtr Qtr Sec Twn Range: SE SW 23 22S 60E **Parcel APN:** 176-23-410-006 **County:** CLARK **Total Pumped for Year 2022 (AF):** 0.32

Customer: BLUE DIAMOND PROPERTIES LLC **Pumpage ID:** 8261 **Active:** True **PumpageID Replaced by:**

Permit #	Duty Bal. (AF)	TCD (AF)	Status	Use	Source	Sup. Group #
69431	2.02		RVP	COM	UG	

Year	Crop	Irr. Method	Acres	Method	Pumpage (AF)
2022				METER	0.32

Site Name: 212 S22 E60 23CDDA1 **Well Log #:** 81590 **Status:** **Well Name:** **Max Pumpage Allowed (AF):** 2.02

Qtr Qtr Sec Twn Range: SE SW 23 22S 60E **Parcel APN:** 176-23-410-004 **County:** CLARK **Total Pumped for Year 2022 (AF):** 0.70

Customer: DERBY DESERT PROPERTIES LLC **Pumpage ID:** 1557 **Active:** True **PumpageID Replaced by:**

Permit #	Duty Bal. (AF)	TCD (AF)	Status	Use	Source	Sup. Group #
65612	2.02		RVP	COM	UG	

Year	Crop	Irr. Method	Acres	Method	Pumpage (AF)
2022				METER	0.70

Site Name: 212 S22 E60 23CDDB1 **Well Log #:** 97399 **Status:** Well Disconn **Well Name:** **Max Pumpage Allowed (AF):** 0.00

Qtr Qtr Sec Twn Range: SE SW 23 22S 60E **Parcel APN:** 176-23-410-007 **County:** CLARK **Total Pumped for Year 2022 (AF):** 1.00

Customer: NEAGLE PROPERTIES LLC **Pumpage ID:** 1710 **Active:** True **PumpageID Replaced by:**

Remarks: WELL IN USE, TRUCK STORAGE, 03-22-2023 **Meter Category:**

Permit #	Duty Bal. (AF)	TCD (AF)	Status	Use	Source	Sup. Group #	Year	Crop	Irr. Method	Acres	Method	Pumpage (AF)
69296	2.02		CAN	COM	UG		2022	N/A	N/A		FIELD	1.00

Site Name: 212 S22 E60 23CDDD1 **Well Log #:** 54648 **Status:** **Well Name:** **Max Pumpage Allowed (AF):** 2.02

Qtr Qtr Sec Twn Range: SE SW 23 22S 60E **Parcel APN:** 176-23-401-016 **County:** CLARK **Total Pumped for Year 2022 (AF):** 0.20

Customer: HUNTER FAMILY TRUST **Pumpage ID:** 1327 **Active:** True **PumpageID Replaced by:**

Permit #	Duty Bal. (AF)	TCD (AF)	Status	Use	Source	Sup. Group #	Year	Crop	Irr. Method	Acres	Method	Pumpage (AF)
61159	2.02		RVP	COM	UG		2022				METER	0.20

Site Name: 212 S22 E60 23DCCB1 **Well Log #:** 39722 **Status:** Active **Well Name:** **Max Pumpage Allowed (AF):** 1.17

Qtr Qtr Sec Twn Range: SW SE 23 22S 60E **Parcel APN:** 176-23-801-003 **County:** CLARK **Total Pumped for Year 2022 (AF):** 0.57

Customer: DAVIS, RICHARD D & STEELE, MERLE B **Pumpage ID:** 5282 **Active:** True **PumpageID Replaced by:**

Permit #	Duty Bal. (AF)	TCD (AF)	Status	Use	Source	Sup. Group #	Year	Crop	Irr. Method	Acres	Method	Pumpage (AF)
56385	1.17		RVP	COM	UG		2022				METER	0.57

Site Name: 212 S22 E60 23DCCD1 **Well Log #:** 27114 **Status:** **Well Name:** **Max Pumpage Allowed (AF):** 2.25

Qtr Qtr Sec Twn Range: SW SE 23 22S 60E **Parcel APN:** 176-23-801-005 **County:** CLARK **Total Pumped for Year 2022 (AF):** 0.02

Customer: BLUE DIAMOND MATERIALS & UNION PACIFIC RAILROAD **Pumpage ID:** 1097 **Active:** True **PumpageID Replaced by:**

Permit #	Duty Bal. (AF)	TCD (AF)	Status	Use	Source	Sup. Group #	Year	Crop	Irr. Method	Acres	Method	Pumpage (AF)
47144	8.96		WDR	COM	UG		2022				METER	0.02
56688	2.25		CER	OTH	UG							

Site Name: 212 S22 E60 24AAAA1 **Well Log #:** 32522 **Status:** **Well Name:** **Max Pumpage Allowed (AF):** 2.24

Qtr Qtr Sec Twn Range: NE NE 24 22S 60E **Parcel APN:** 176-24-501-014 **County:** CLARK **Total Pumped for Year 2022 (AF):** 0.36

Customer: IZATT, RON G **Pumpage ID:** 1112 **Active:** True **PumpageID Replaced by:**

Permit #	Duty Bal. (AF)	TCD (AF)	Status	Use	Source	Sup. Group #	Year	Crop	Irr. Method	Acres	Method	Pumpage (AF)
56804	2.24		RVP	QM	UG		2022				METER	0.36

Site Name: 212 S22 E60 24AAAD1 **Well Log #:** 27464 **Status:** Active **Well Name:** **Max Pumpage Allowed (AF):** 2.24

Qtr Qtr Sec Twn Range: NE NE 24 22S 60E **Parcel APN:** 176-24-501-031 **County:** CLARK **Total Pumped for Year 2022 (AF):** 1.28

Customer: CUVA Family Trust **Pumpage ID:** 1123 **Active:** True **PumpageID Replaced by:**

Permit #	Duty Bal. (AF)	TCD (AF)	Status	Use	Source	Sup. Group #
56899	2.24		RVP	QM	UG	

Year	Crop	Irr. Method	Acres	Method	Pumpage (AF)
2022				METER	1.28

Site Name: 212 S22 E60 24AADD1 **Well Log #:** 34615 **Status:** **Well Name:** **Max Pumpage Allowed (AF):** 3.36

Qtr Qtr Sec Twn Range: NE NE 24 22S 60E **Parcel APN:** 176-24-501-060 **County:** CLARK **Total Pumped for Year 2022 (AF):** 4.15

Customer: DIELEMAN, ROBERT & K & GUTBUB & KORMOS & CLOUATRE **Pumpage ID:** 841 **Active:** False **PumpageID Replaced by:**

Remarks: 2022=2021=2020, Broken Meter **Meter Category:**

Permit #	Duty Bal. (AF)	TCD (AF)	Status	Use	Source	Sup. Group #
54487	3.36		RVP	QM	UG	

Year	Crop	Irr. Method	Acres	Method	Pumpage (AF)
2022				ESTIMATED	4.15

Site Name: 212 S22 E60 24ABAC1 **Well Log #:** 40393 **Status:** **Well Name:** **Max Pumpage Allowed (AF):** 3.36

Qtr Qtr Sec Twn Range: NW NE 24 22S 60E **Parcel APN:** 176-24-501-064 **County:** CLARK **Total Pumped for Year 2022 (AF):** 2.74

Customer: ELLENBURG, PEGGY **Pumpage ID:** 1081 **Active:** True **PumpageID Replaced by:**

Permit #	Duty Bal. (AF)	TCD (AF)	Status	Use	Source	Sup. Group #
56556	3.36		RVP	QM	UG	

Year	Crop	Irr. Method	Acres	Method	Pumpage (AF)
2022				METER	2.74

Site Name: 212 S22 E60 24ABBC1 **Well Log #:** 29788 **Status:** **Well Name:** **Max Pumpage Allowed (AF):** 4.48

Qtr Qtr Sec Twn Range: NW NE 24 22S 60E **Parcel APN:** 176-24-501-020 **County:** CLARK **Total Pumped for Year 2022 (AF):** 3.91

Customer: SOUTH LINDELL HOMEOWNERS WELL ASSOCIATION **Pumpage ID:** 1532 **Active:** True **PumpageID Replaced by:**

Permit #	Duty Bal. (AF)	TCD (AF)	Status	Use	Source	Sup. Group #
52241	4.48		CAN	QM	UG	
65279	4.48		RVP	QM	UG	

Year	Crop	Irr. Method	Acres	Method	Pumpage (AF)
2022				METER	3.91

Site Name: 212 S22 E60 24ABBD1 **Well Log #:** 28179 **Status:** **Well Name:** **Max Pumpage Allowed (AF):** 4.36

Qtr Qtr Sec Twn Range: NW NE 24 22S 60E **Parcel APN:** 176-24-501-022 **County:** CLARK **Total Pumped for Year 2022 (AF):** 7.99

Customer: BANGLE, JOHN M **Pumpage ID:** 6614 **Active:** True **PumpageID Replaced by:**

Remarks: 2022=2021. Meter Broken **Meter Category:**

Permit #	Duty Bal. (AF)	TCD (AF)	Status	Use	Source	Sup. Group #	Year	Crop	Irr. Method	Acres	Method	Pumpage (AF)
49538	4.36		RVP	QM	UG		2022				ESTIMATED	7.99

Site Name: 212 S22 E60 24ABCA1 **Well Log #:** 29251 **Status:** Active **Well Name:** **Max Pumpage Allowed (AF):** 4.48

Qtr Qtr Sec Twn Range: NW NE 24 22S 60E **Parcel APN:** 176-24-501-034 **County:** CLARK **Total Pumped for Year 2022 (AF):** 4.69

Customer: MOHAWK LIMITED **Pumpage ID:** 8265 **Active:** True **PumpageID Replaced by:**

Permit #	Duty Bal. (AF)	TCD (AF)	Status	Use	Source	Sup. Group #	Year	Crop	Irr. Method	Acres	Method	Pumpage (AF)
48012	4.48		RVP	QM	UG		2022				METER	4.69

Site Name: 212 S22 E60 24ABCB1 **Well Log #:** 38891 **Status:** **Well Name:** **Max Pumpage Allowed (AF):** 0.50

Qtr Qtr Sec Twn Range: NW NE 24 22S 60E **Parcel APN:** 176-24-501-065 **County:** CLARK **Total Pumped for Year 2022 (AF):** 1.45

Customer: FEIGELMAN, AIMEE **Pumpage ID:** 10144 **Active:** True **PumpageID Replaced by:**

Permit #	Duty Bal. (AF)	TCD (AF)	Status	Use	Source	Sup. Group #	Year	Crop	Irr. Method	Acres	Method	Pumpage (AF)
69414	0.50		CAN	COM	UG		2022				METER	1.45
86537	0.50		RVP	COM	UG							

Site Name: 212 S22 E60 24ABCC1 **Well Log #:** 23010 **Status:** **Well Name:** **Max Pumpage Allowed (AF):** 4.48

Qtr Qtr Sec Twn Range: NW NE 24 22S 60E **Parcel APN:** 176-24-501-045 **County:** CLARK **Total Pumped for Year 2022 (AF):** 7.21

Customer: AUSTIN, SUSAN R **Pumpage ID:** 5292 **Active:** True **PumpageID Replaced by:**

Permit #	Duty Bal. (AF)	TCD (AF)	Status	Use	Source	Sup. Group #	Year	Crop	Irr. Method	Acres	Method	Pumpage (AF)
43228	4.48		CAN	QM	UG		2022				METER	7.21

TCD of Supplemental Group 1418 (AF): 4.48 **Total Pumpage of all Pumpage IDs in Supplemental Group for Year 2022 (AF):** 7.21

Customer: AUSTIN, SUSAN R **Pumpage ID:** 5292 **Active:** True **PumpageID Replaced by:**

Permit #	Duty Bal. (AF)	TCD (AF)	Status	Use	Source	Sup. Group #	Year	Crop	Irr. Method	Acres	Method	Pumpage (AF)
66783	2.24	4.48	RVP	QM	UG	1418	2022				METER	7.21
68816	2.24	4.48	RVP	QM	UG	1418						

Site Name: 212 S22 E60 24ABDC1 **Well Log #:** 31103 **Status:** Active **Well Name:** **Max Pumpage Allowed (AF):** 4.48

Qtr Qtr Sec Twn Range: NW NE 24 22S 60E **Parcel APN:** 176-24-501-053 **County:** CLARK **Total Pumped for Year 2022 (AF):** 4.78

Customer: BANGLE, JOHN M **Pumpage ID:** 11703 **Active:** True **PumpageID Replaced by:**

Permit #	Duty Bal. (AF)	TCD (AF)	Status	Use	Source	Sup. Group #	Year	Crop	Irr. Method	Acres	Method	Pumpage (AF)
52472	4.48		RVP	QM	UG		2022				METER	4.78

Customer: BANGLE, JOHN M **Pumpage ID:** 685 **Active:** False **PumpageID Replaced by:** 11703

Remarks: **Meter Category:**

Permit #	Duty Bal. (AF)	TCD (AF)	Status	Use	Source	Sup. Group #	Year	Crop	Irr. Method	Acres	Method	Pumpage (AF)
52472	4.48		RVP	QM	UG		2022				ESTIMATED	0.00

Site Name: 212 S22 E60 24ACAC1 **Well Log #:** 41210 **Status:** **Well Name:** **Max Pumpage Allowed (AF):** 4.48

Qtr Qtr Sec Twn Range: SW NE 24 22S 60E **Parcel APN:** 176-24-601-040 **County:** CLARK **Total Pumped for Year 2022 (AF):** 2.08

Customer: BANGLE, JOHN M **Pumpage ID:** 1075 **Active:** True **PumpageID Replaced by:**

Permit #	Duty Bal. (AF)	TCD (AF)	Status	Use	Source	Sup. Group #	Year	Crop	Irr. Method	Acres	Method	Pumpage (AF)
56523	4.48		RVP	QM	UG		2022				METER	2.08

Site Name: 212 S22 E60 24ACCD1 **Well Log #:** 25101 **Status:** Active **Well Name:** **Max Pumpage Allowed (AF):** 3.36

Qtr Qtr Sec Twn Range: SW NE 24 22S 60E **Parcel APN:** 176-24-601-026 **County:** CLARK **Total Pumped for Year 2022 (AF):** 2.88

Customer: BLOSS & DUSZYNSKI & FLORES & VENZON **Pumpage ID:** 9901 **Active:** True **PumpageID Replaced by:**

Permit #	Duty Bal. (AF)	TCD (AF)	Status	Use	Source	Sup. Group #	Year	Crop	Irr. Method	Acres	Method	Pumpage (AF)
46591	4.48		CAN	QM	UG		2022				METER	2.88
62867	3.36		RVP	QM	UG							
62926	1.00		CAN	QM	UG							

Site Name: 212 S22 E60 24ADAA1 **Well Log #:** 35906 **Status:** **Well Name:** **Max Pumpage Allowed (AF):** 4.48

Qtr Qtr Sec Twn Range: SE NE 24 22S 60E **Parcel APN:** 176-24-601-011 **County:** CLARK **Total Pumped for Year 2022 (AF):** 0.00

Customer: BANGLE, JOHN M **Pumpage ID:** 8267 **Active:** True **PumpageID Replaced by:**

Permit #	Duty Bal. (AF)	TCD (AF)	Status	Use	Source	Sup. Group #	Year	Crop	Irr. Method	Acres	Method	Pumpage (AF)
53044	4.48		RVP	QM	UG		2022				METER	0.00

Site Name: 212 S22 E60 24ADBD1 **Well Log #:** 24247 **Status:** **Well Name:** **Max Pumpage Allowed (AF):** 2.24

Qtr Qtr Sec Twn Range: SE NE 24 22S 60E **Parcel APN:** 176-24-601-066 **County:** CLARK **Total Pumped for Year 2022 (AF):** 1.14

Customer: WEST, DENNIS LYNN & MARK **Pumpage ID**: 2522 **Active**: True **PumpageID Replaced by**:

Remarks: 2022=2021. Broken Meter **Meter Category**:

Permit #	Duty Bal. (AF)	TCD (AF)	Status	Use	Source	Sup. Group #	Year	Crop	Irr. Method	Acres	Method	Pumpage (AF)
43290	2.24		RVP	QM	UG		2022				ESTIMATED	1.14

Site Name: 212 S22 E60 24ADDD1 **Well Log #**: 38892 **Status**: **Well Name**: **Max Pumpage Allowed (AF)**: 4.48

Qtr Qtr Sec Twn Range: SE NE 24 22S 60E **Parcel APN**: 176-24-601-035 **County**: CLARK **Total Pumped for Year 2022 (AF)**: 6.27

Customer: MICHAEL, CRAIG **Pumpage ID**: 2736 **Active**: True **PumpageID Replaced by**:

Permit #	Duty Bal. (AF)	TCD (AF)	Status	Use	Source	Sup. Group #	Year	Crop	Irr. Method	Acres	Method	Pumpage (AF)
56669	4.48		RVP	QM	UG		2022				METER	6.27

Site Name: 212 S22 E60 24BACA1 **Well Log #**: 36547 **Status**: **Well Name**: **Max Pumpage Allowed (AF)**: 4.48

Qtr Qtr Sec Twn Range: NE NW 24 22S 60E **Parcel APN**: 176-24-101-019 **County**: CLARK **Total Pumped for Year 2022 (AF)**: 6.33

Customer: RAVEN WESTWIND WELL ASSOCIATION #1 **Pumpage ID**: 11669 **Active**: True **PumpageID Replaced by**:

Remarks: 2022=2021=2020, new meter **Meter Category**:

Permit #	Duty Bal. (AF)	TCD (AF)	Status	Use	Source	Sup. Group #	Year	Crop	Irr. Method	Acres	Method	Pumpage (AF)
56393	4.48		RVP	QM	UG		2022				ESTIMATED	6.33

Site Name: 212 S22 E60 24BDAB1 **Well Log #**: 42319 **Status**: **Well Name**: **Max Pumpage Allowed (AF)**: 4.48

Qtr Qtr Sec Twn Range: SE NW 24 22S 60E **Parcel APN**: 176-24-201-032 **County**: CLARK **Total Pumped for Year 2022 (AF)**: 5.04

Customer: KOZLOWSKI JR, ARTHUR A **Pumpage ID**: 3844 **Active**: True **PumpageID Replaced by**:

Permit #	Duty Bal. (AF)	TCD (AF)	Status	Use	Source	Sup. Group #	Year	Crop	Irr. Method	Acres	Method	Pumpage (AF)
57517	4.48		RVP	QM	UG		2022				METER	5.04

Site Name: 212 S22 E60 24BDAD1 **Well Log #**: **Status**: **Well Name**: **Max Pumpage Allowed (AF)**: 4.00

Qtr Qtr Sec Twn Range: SE NW 24 22S 60E **Parcel APN**: 176-24-201-036 **County**: CLARK **Total Pumped for Year 2022 (AF)**: 2.53

Customer: SANDERS, CALVIN K & MARY ANN **Pumpage ID**: 1338 **Active**: True **PumpageID Replaced by**:

Permit #	Duty Bal. (AF)	TCD (AF)	Status	Use	Source	Sup. Group #	Year	Crop	Irr. Method	Acres	Method	Pumpage (AF)
61474	4.00		PER	QM	UG		2022				METER	2.53

Site Name: 212 S22 E60 24BDBA1 **Well Log #:** 38893 **Status:** Active **Well Name:** **Max Pumpage Allowed (AF):** 8.96

Qtr Qtr Sec Twn Range: SE NW 24 22S 60E **Parcel APN:** 176-24-201-027 **County:** CLARK **Total Pumped for Year 2022 (AF):** 8.96

Customer: FIORANTE FLOORS & INTERIORS LTD **Pumpage ID:** 8264 **Active:** False **PumpageID Replaced by:**

Remarks: 2022=2021=2020=Duty, broken meter **Meter Category:**

Permit #	Duty Bal. (AF)	TCD (AF)	Status	Use	Source	Sup. Group #
54457	8.96		RVP	QM	UG	

Year	Crop	Irr. Method	Acres	Method	Pumpage (AF)
2022				ESTIMATED	8.96

Site Name: 212 S22 E60 24CACA1 **Well Log #:** 43709 **Status:** **Well Name:** **Max Pumpage Allowed (AF):** 4.48

Qtr Qtr Sec Twn Range: NE SW 24 22S 60E **Parcel APN:** 176-24-301-023 **County:** CLARK **Total Pumped for Year 2022 (AF):** 7.91

Customer: GAVERN, RICHARD **Pumpage ID:** 2734 **Active:** True **PumpageID Replaced by:**

Permit #	Duty Bal. (AF)	TCD (AF)	Status	Use	Source	Sup. Group #
51085	4.48		RVP	QM	UG	

Year	Crop	Irr. Method	Acres	Method	Pumpage (AF)
2022				METER	7.91

Site Name: 212 S22 E60 24CBDA1 **Well Log #:** 54883 **Status:** **Well Name:** **Max Pumpage Allowed (AF):** 4.48

Qtr Qtr Sec Twn Range: NE SW 24 22S 60E **Parcel APN:** 176-24-301-018 **County:** CLARK **Total Pumped for Year 2022 (AF):** 14.29

Customer: HAUCK, PAT **Pumpage ID:** 2521 **Active:** True **PumpageID Replaced by:**

Remarks: 2022=2021. Broken Meter **Meter Category:**

Permit #	Duty Bal. (AF)	TCD (AF)	Status	Use	Source	Sup. Group #
54707	4.48		RVP	QM	UG	

Year	Crop	Irr. Method	Acres	Method	Pumpage (AF)
2022				ESTIMATED	14.29

Site Name: 212 S22 E60 24CDAA1 **Well Log #:** 43710 **Status:** **Well Name:** **Max Pumpage Allowed (AF):** 4.48

Qtr Qtr Sec Twn Range: SE SW 24 22S 60E **Parcel APN:** 176-24-401-024 **County:** CLARK **Total Pumped for Year 2022 (AF):** 2.50

Customer: MILICE, ANTHONY **Pumpage ID:** 1365 **Active:** True **PumpageID Replaced by:**

Permit #	Duty Bal. (AF)	TCD (AF)	Status	Use	Source	Sup. Group #
55845	4.48		CAN	QM	UG	
61970	4.48		RVP	QM	UG	

Year	Crop	Irr. Method	Acres	Method	Pumpage (AF)
2022				METER	2.50

Site Name: 212 S22 E60 24DADB1 **Well Log #:** 27200 **Status:** **Well Name:** **Max Pumpage Allowed (AF):** 4.48

Qtr Qtr Sec Twn Range: NW SE 24 22S 60E **Parcel APN:** 176-24-701-017 **County:** CLARK **Total Pumped for Year 2022 (AF):** 6.15

Customer: SHIRLEY, ROLAND Z **Pumpage ID:** 1275 **Active:** True **PumpageID Replaced by:**

Permit #	Duty Bal. (AF)	TCD (AF)	Status	Use	Source	Sup. Group #	Year	Crop	Irr. Method	Acres	Method	Pumpage (AF)
49078	4.48		CAN	QM	UG		2022				METER	6.15
60421	4.48		RVP	QM	UG							

Site Name: 212 S22 E60 24DBAB1 **Well Log #:** 40159 **Status:** **Well Name:** **Max Pumpage Allowed (AF):** 2.24

Qtr Qtr Sec Twn Range: NW SE 24 22S 60E **Parcel APN:** 176-24-701-003 **County:** CLARK **Total Pumped for Year 2022 (AF):** 0.99

Customer: SERRES, ROBERT **Pumpage ID:** 2733 **Active:** True **PumpageID Replaced by:**

Permit #	Duty Bal. (AF)	TCD (AF)	Status	Use	Source	Sup. Group #	Year	Crop	Irr. Method	Acres	Method	Pumpage (AF)
53823	2.24		RVP	QM	UG		2022				METER	0.99

Site Name: 212 S22 E60 24DBBC1 **Well Log #:** 32831 **Status:** **Well Name:** **Max Pumpage Allowed (AF):** 4.48

Qtr Qtr Sec Twn Range: NW SE 24 22S 60E **Parcel APN:** 176-24-701-005 **County:** CLARK **Total Pumped for Year 2022 (AF):** 2.44

Customer: MERANTO & LINDELL WATER WELL ASSOCIATION **Pumpage ID:** 1248 **Active:** True **PumpageID Replaced by:**

Permit #	Duty Bal. (AF)	TCD (AF)	Status	Use	Source	Sup. Group #	Year	Crop	Irr. Method	Acres	Method	Pumpage (AF)
59714	4.48		RVP	QM	UG		2022				METER	2.44

Site Name: 212 S22 E60 24DBBD1 **Well Log #:** 33664 **Status:** Active **Well Name:** **Max Pumpage Allowed (AF):** 4.48

Qtr Qtr Sec Twn Range: NW SE 24 22S 60E **Parcel APN:** 176-24-701-012 **County:** CLARK **Total Pumped for Year 2022 (AF):** 4.48

Customer: HASTY, GARRETT **Pumpage ID:** 10148 **Active:** True **PumpageID Replaced by:**

Remarks: 2022=2021=2020=Duty. Broken Meter **Meter Category:**

Permit #	Duty Bal. (AF)	TCD (AF)	Status	Use	Source	Sup. Group #	Year	Crop	Irr. Method	Acres	Method	Pumpage (AF)
53789	4.48		CAN	QM	UG		2022				ESTIMATED	4.48
59296	0.00		WDR	QM	UG							
76913	4.48		RVP	QM	UG							

Site Name: 212 S22 E60 24DBCD1 **Well Log #:** 29452 **Status:** **Well Name:** **Max Pumpage Allowed (AF):** 4.48

Qtr Qtr Sec Twn Range: NW SE 24 22S 60E **Parcel APN:** 176-24-701-022 **County:** CLARK **Total Pumped for Year 2022 (AF):** 3.47

Customer: MOHAWK & RICHMAR WELL ASSOCIATION **Pumpage ID:** 2735 **Active:** True **PumpageID Replaced by:**

Permit #	Duty Bal. (AF)	TCD (AF)	Status	Use	Source	Sup. Group #	Year	Crop	Irr. Method	Acres	Method	Pumpage (AF)
51745	4.48		RVP	QM	UG		2022				METER	3.47

Site Name: 212 S22 E60 24DBDC1 **Well Log #:** 32983 **Status:** Active **Well Name:** **Max Pumpage Allowed (AF):** 4.48

Qtr Qtr Sec Twn Range: NW SE 24 22S 60E **Parcel APN:** 176-24-701-024 **County:** CLARK **Total Pumped for Year 2022 (AF):** 2.83

Customer: CUDDIE, DAVID P & LINDA J **Pumpage ID:** 662 **Active:** True **PumpageID Replaced by:**

Permit #	Duty Bal. (AF)	TCD (AF)	Status	Use	Source	Sup. Group #
52074	4.48		RVP	QM	UG	

Year	Crop	Irr. Method	Acres	Method	Pumpage (AF)
2022				METER	2.83

Site Name: 212 S22 E60 24DBDD1 **Well Log #:** 28428 **Status:** Active **Well Name:** **Max Pumpage Allowed (AF):** 2.00

Qtr Qtr Sec Twn Range: NW SE 24 22S 60E **Parcel APN:** 176-24-701-027 **County:** CLARK **Total Pumped for Year 2022 (AF):** 1.60

Customer: CUDDIE, DAVID P & LINDA J & HENDERSON, G & S **Pumpage ID:** 8266 **Active:** True **PumpageID Replaced by:**

Permit #	Duty Bal. (AF)	TCD (AF)	Status	Use	Source	Sup. Group #
49170	7.24		CAN	QM	UG	
65313	2.00		RVP	QM	UG	

Year	Crop	Irr. Method	Acres	Method	Pumpage (AF)
2022				METER	0.61

Customer: CUDDIE, DAVID P & LINDA J & HENDERSON, G & S **Pumpage ID:** 1538 **Active:** True **PumpageID Replaced by:**

Permit #	Duty Bal. (AF)	TCD (AF)	Status	Use	Source	Sup. Group #
49170	7.24		CAN	QM	UG	
65313	2.00		RVP	QM	UG	

Year	Crop	Irr. Method	Acres	Method	Pumpage (AF)
2022				METER	0.99

Site Name: 212 S22 E60 26ABCC1 **Well Log #:** 45138 **Status:** Active **Well Name:** **Max Pumpage Allowed (AF):** 262.58

Qtr Qtr Sec Twn Range: NW NE 26 22S 60E **Parcel APN:** 176-26-501-003 **County:** CLARK **Total Pumped for Year 2022 (AF):** 163.89

Customer: LAS VEGAS PAVING CORPORATION **Pumpage ID:** 9694 **Active:** True **PumpageID Replaced by:**

Permit #	Duty Bal. (AF)	TCD (AF)	Status	Use	Source	Sup. Group #
59743T	62.91		EXP	IND	UG	
63803	7.00		CER	IND	UG	
64374	6.70		CER	IND	UG	
67606	0.00		DEN	IND	UG	
67607	0.00		WDR	IND	UG	
67608	0.00		DEN	IND	UG	
67609	0.00		DEN	IND	UG	
71385	140.00		CER	IND	UG	

Year	Crop	Irr. Method	Acres	Method	Pumpage (AF)
2022				METER	163.89

TCD of Supplemental Group 252 (AF): 214.75 **Total Pumpage of all Pumpage IDs in Supplemental Group for Year 2022 (AF):** 166.74

Customer: LAS VEGAS PAVING CORPORATION **Pumpage ID:** 9694 **Active:** True **PumpageID Replaced by:**

Permit #	Duty Bal. (AF)	TCD (AF)	Status	Use	Source	Sup. Group #
60224	105.88	214.75	CER	IND	UG	252
63191	3.00	214.75	CER	IND	UG	252

Year	Crop	Irr. Method	Acres	Method	Pumpage (AF)
2022				METER	163.89

Site Name: 212 S22 E60 26ABCD1 **Well Log #:** 45137 **Status:** **Well Name:** **Max Pumpage Allowed (AF):** 105.88

Qtr Qtr Sec Twn Range: NW NE 26 22S 60E **Parcel APN:** 176-26-501-003 **County:** CLARK **Total Pumped for Year 2022 (AF):** 2.85

Customer: LAS VEGAS PAVING CORPORATION **Pumpage ID:** 5291 **Active:** True **PumpageID Replaced by:**

Permit #	Duty Bal. (AF)	TCD (AF)	Status	Use	Source	Sup. Group #	Year	Crop	Irr. Method	Acres	Method	Pumpage (AF)
59744T	62.91		EXP	IND	UG		2022				METER	2.85

TCD of Supplemental Group **252** **(AF):** 214.75 **Total Pumpage of all Pumpage IDs in Supplemental Group for Year 2022 (AF):** 166.74

Customer: LAS VEGAS PAVING CORPORATION **Pumpage ID:** 5291 **Active:** True **PumpageID Replaced by:**

Permit #	Duty Bal. (AF)	TCD (AF)	Status	Use	Source	Sup. Group #	Year	Crop	Irr. Method	Acres	Method	Pumpage (AF)
60225	105.88	214.75	CER	IND	UG	252	2022				METER	2.85

Site Name: 212 S22 E60 27BAAA1 **Well Log #:** 54905 **Status:** **Well Name:** **Max Pumpage Allowed (AF):** 2.00

Qtr Qtr Sec Twn Range: NE NW 27 22S 60E **Parcel APN:** 176-27-101-026 **County:** CLARK **Total Pumped for Year 2022 (AF):** 3.04

Customer: JOHNSON, JAN A **Pumpage ID:** 8259 **Active:** True **PumpageID Replaced by:**

Permit #	Duty Bal. (AF)	TCD (AF)	Status	Use	Source	Sup. Group #	Year	Crop	Irr. Method	Acres	Method	Pumpage (AF)
68430	2.00		CER	QM	UG		2022				METER	3.04

Site Name: 212 S22 E60 27BAAB1 **Well Log #:** 24044 **Status:** Active **Well Name:** **Max Pumpage Allowed (AF):** 3.00

Qtr Qtr Sec Twn Range: NE NW 27 22S 60E **Parcel APN:** 176-27-101-028 **County:** CLARK **Total Pumped for Year 2022 (AF):** 3.00

Customer: SPEARS, ELLEN M **Pumpage ID:** 2731 **Active:** False **PumpageID Replaced by:** 11660

Remarks: 2022=Duty, Broken Meter **Meter Category:**

Permit #	Duty Bal. (AF)	TCD (AF)	Status	Use	Source	Sup. Group #	Year	Crop	Irr. Method	Acres	Method	Pumpage (AF)
45026	3.35		CAN	QM	UG		2022				ESTIMATED	3.00

TCD of Supplemental Group **2849** **(AF):** 3.00 **Total Pumpage of all Pumpage IDs in Supplemental Group for Year 2022 (AF):** 3.00

Customer: SPEARS, ELLEN M **Pumpage ID:** 2731 **Active:** False **PumpageID Replaced by:** 11660

Remarks: 2022=Duty, Broken Meter **Meter Category:**

Permit #	Duty Bal. (AF)	TCD (AF)	Status	Use	Source	Sup. Group #	Year	Crop	Irr. Method	Acres	Method	Pumpage (AF)
65714	2.00	3.00	CER	QM	UG	2849	2022				ESTIMATED	3.00
91808	1.00	3.00	PER	QM	UG	2849						

Site Name: 212 S22 E61 01AABA1 **Well Log #:** 69839 **Status:** Active **Well Name:** **Max Pumpage Allowed (AF):** 50.00

Qtr Qtr Sec Twn Range: NE NE 01 22S 61E **Parcel APN:** 177-01-502-020 **County:** CLARK **Total Pumped for Year 2022 (AF):** 10.50

Customer: NEVA LANE ACCEPTANCE LLC **Pumpage ID:** 394 **Active:** True **PumpageID Replaced by:**

Permit #	Duty Bal. (AF)	TCD (AF)	Status	Use	Source	Sup. Group #
86079	0.00		ABR	QM	UG	
86080	0.00		ABR	QM	UG	
86081	0.00		ABR	QM	UG	
86082	0.00		ABR	QM	UG	

Year	Crop	Irr. Method	Acres	Method	Pumpage (AF)
2022				METER	10.50

TCD of Supplemental Group 734 (AF): 50.00 **Total Pumpage of all Pumpage IDs in Supplemental Group for Year 2022 (AF):** 10.50

Customer: NEVA LANE ACCEPTANCE LLC **Pumpage ID:** 394 **Active:** True **PumpageID Replaced by:**

Permit #	Duty Bal. (AF)	TCD (AF)	Status	Use	Source	Sup. Group #
45425	28.16	50.00	CER	IRR	UG	734
45426	13.21	50.00	CER	IRR	UG	734
45930	1.79	50.00	CER	STK	UG	734
45931	6.84	50.00	CER	QM	UG	734

Year	Crop	Irr. Method	Acres	Method	Pumpage (AF)
2022				METER	10.50

Site Name: 212 S22 E61 01AABC1 **Well Log #:** 82584 **Status:** Active **Well Name:** **Max Pumpage Allowed (AF):** 88.76

Qtr Qtr Sec Twn Range: NE NE 01 22S 61E **Parcel APN:** 177-01-502-020 **County:** CLARK **Total Pumped for Year 2022 (AF):** 76.71

Customer: NEVA LANE ACCEPTANCE LLC **Pumpage ID:** 2763 **Active:** True **PumpageID Replaced by:**

Permit #	Duty Bal. (AF)	TCD (AF)	Status	Use	Source	Sup. Group #
67153T	40.00		EXP	QM	UG	

Year	Crop	Irr. Method	Acres	Method	Pumpage (AF)
2022				METER	76.71

TCD of Supplemental Group 2607 (AF): 88.76 **Total Pumpage of all Pumpage IDs in Supplemental Group for Year 2022 (AF):** 76.71

Customer: NEVA LANE ACCEPTANCE LLC **Pumpage ID:** 2763 **Active:** True **PumpageID Replaced by:**

Permit #	Duty Bal. (AF)	TCD (AF)	Status	Use	Source	Sup. Group #
67212	40.00	88.76	CER	QM	UG	2607
80165	23.50	88.76	CER	QM	UG	2607
83950	11.00	88.76	CER	QM	UG	2607
84127	2.50	88.76	CER	QM	UG	2607
84128	1.53	88.76	CER	QM	UG	2607
84214	1.05	88.76	CER	QM	UG	2607
84215	2.25	88.76	CER	QM	UG	2607
84543	1.43	88.76	CER	QM	UG	2607
84544	0.50	88.76	CER	QM	UG	2607
89575	5.00	88.76	PER	QM	UG	2607

Year	Crop	Irr. Method	Acres	Method	Pumpage (AF)
2022				METER	76.71

Site Name: 212 S22 E61 01ADDA1 **Well Log #:** 54839 **Status:** **Well Name:** **Max Pumpage Allowed (AF):** 3.23

Qtr Qtr Sec Twn Range: SE NE 01 22S 61E **Parcel APN:** 177-01-602-027 **County:** CLARK **Total Pumped for Year 2022 (AF):** 2.76

Customer: MELDRUM FAMILY TRUST **Pumpage ID:** 9693 **Active:** True **PumpageID Replaced by:**

Permit #	Duty Bal. (AF)	TCD (AF)	Status	Use	Source	Sup. Group #
78813	3.23		CER	QM	UG	

Year	Crop	Irr. Method	Acres	Method	Pumpage (AF)
2022				METER	2.76

Site Name: 212 S22 E61 01BACC1 **Well Log #:** 136086 **Status:** Active **Well Name:** REPLACEMENT LOG 136086 **Max Pumpage Allowed (AF):** 159.27

Qtr Qtr Sec Twn Range: NE NW 01 22S 61E **Parcel APN:** 177-01-201-001 **County:** CLARK **Total Pumped for Year 2022 (AF):** 37.17

Customer: CLARK COUNTY **Pumpage ID:** 9760 **Active:** True **PumpageID Replaced by:**

Permit #	Duty Bal. (AF)	TCD (AF)	Status	Use	Source	Sup. Group #
V02477	0.00		ABR	IRR	UG	

Year	Crop	Irr. Method	Acres	Method	Pumpage (AF)
2022				METER	37.17

TCD of Supplemental Group 439 (AF): 746.71 **Total Pumpage of all Pumpage IDs in Supplemental Group for Year 2022 (AF):** 428.98

Customer: CLARK COUNTY **Pumpage ID:** 9760 **Active:** True **PumpageID Replaced by:**

Permit #	Duty Bal. (AF)	TCD (AF)	Status	Use	Source	Sup. Group #
52879	150.00	746.71	PER	REC	UG	439
73333	0.15	746.71	PER	REC	UG	439
73784	9.12	746.71	PER	REC	UG	439

Year	Crop	Irr. Method	Acres	Method	Pumpage (AF)
2022				METER	37.17

Site Name: 212 S22 E61 01BCAA1 **Well Log #:** 7913 **Status:** Plugged **Well Name:** **Max Pumpage Allowed (AF):** 437.44

Qtr Qtr Sec Twn Range: SW NW 01 22S 61E **Parcel APN:** 177-01-201-001 **County:** CLARK **Total Pumped for Year 2022 (AF):** 0.00

TCD of Supplemental Group 439 (AF): 746.71 **Total Pumpage of all Pumpage IDs in Supplemental Group for Year 2022 (AF):** 428.98

Customer: CLARK COUNTY **Pumpage ID:** 6902 **Active:** True **PumpageID Replaced by:**

Remarks: WELL PLUGGED, PLUG LOG 135544; 02-27-2023 **Meter Category:**

Permit #	Duty Bal. (AF)	TCD (AF)	Status	Use	Source	Sup. Group #
24050	180.99	746.71	CER	REC	UG	439
24051	180.99	746.71	CER	REC	UG	439
24052	180.99	746.71	CER	REC	UG	439
24055	180.99	746.71	CER	REC	UG	439
24056	180.99	746.71	CER	REC	UG	439
24057	180.99	746.71	CER	REC	UG	439
24058	180.99	746.71	CER	REC	UG	439
24059	180.99	746.71	CER	REC	UG	439
24060	180.99	746.71	CER	REC	UG	439
24061	180.99	746.71	CER	REC	UG	439
24062	180.99	746.71	CER	REC	UG	439
24066	180.99	746.71	CER	REC	UG	439

Year	Crop	Irr. Method	Acres	Method	Pumpage (AF)
2022	N/A	N/A		FIELD	0.00

Site Name: 212 S22 E61 01BCBA1 **Well Log #:** 32380 **Status:** Active **Well Name:** D-AREA WEST OF POND **Max Pumpage Allowed (AF):** 150.00

Qtr Qtr Sec Twn Range: SW NW 01 22S 61E **Parcel APN:** 177-01-201-001 **County:** CLARK **Total Pumped for Year 2022 (AF):** 194.80

TCD of Supplemental Group 439 (AF): 746.71 **Total Pumpage of all Pumpage IDs in Supplemental Group for Year 2022 (AF):** 428.98

Customer: CLARK COUNTY **Pumpage ID:** 8389 **Active:** True **PumpageID Replaced by:**

Permit #	Duty Bal. (AF)	TCD (AF)	Status	Use	Source	Sup. Group #
52878	150.00	746.71	PER	REC	UG	439

Year	Crop	Irr. Method	Acres	Method	Pumpage (AF)
2022				METER	194.80

Site Name: 212 S22 E61 01CBBB2 **Well Log #:** 27204 **Status:** Active **Well Name:** F-AREA OFF EASTERN **Max Pumpage Allowed (AF):** 437.44

Qtr Qtr Sec Twn Range: NW SW 01 22S 61E **Parcel APN:** 177-01-201-001 **County:** CLARK **Total Pumped for Year 2022 (AF):** 197.01

Customer: CLARK COUNTY **Pumpage ID:** 8390 **Active:** True **PumpageID Replaced by:**

Permit #	Duty Bal. (AF)	TCD (AF)	Status	Use	Source	Sup. Group #
19945	0.00		ABR	REC	UG	
19946	0.00		ABR	IRR	UG	
19955	0.00		ABR	REC	UG	
19956	0.00		ABR	REC	UG	
19957	0.00		ABR	REC	UG	

Year	Crop	Irr. Method	Acres	Method	Pumpage (AF)
2022				METER	197.01

TCD of Supplemental Group 439 (AF): 746.71 **Total Pumpage of all Pumpage IDs in Supplemental Group for Year 2022 (AF):** 428.98

Customer: CLARK COUNTY **Pumpage ID:** 8390 **Active:** True **PumpageID Replaced by:**

Permit #	Duty Bal. (AF)	TCD (AF)	Status	Use	Source	Sup. Group #
24053	180.99	746.71	CER	REC	UG	439
24054	180.99	746.71	CER	REC	UG	439
24063	180.99	746.71	CER	REC	UG	439
24064	180.99	746.71	CER	REC	UG	439
24065	180.99	746.71	CER	REC	UG	439

Year	Crop	Irr. Method	Acres	Method	Pumpage (AF)
2022				METER	197.01

Site Name: 212 S22 E61 01CCCC1 **Well Log #:** 27205 **Status:** Active **Well Name:** WARM SPRINGS **Max Pumpage Allowed (AF):** 76.79

Qtr Qtr Sec Twn Range: SW SW 01 22S 61E **Parcel APN:** 177-01-301-001 **County:** CLARK **Total Pumped for Year 2022 (AF):** 44.20

Customer: CLARK COUNTY **Pumpage ID:** 5098 **Active:** True **PumpageID Replaced by:**

Permit #	Duty Bal. (AF)	TCD (AF)	Status	Use	Source	Sup. Group #
26681	15.00		CER	REC	UG	
26682	18.82		CER	REC	UG	
26683	42.97		CER	REC	UG	

Year	Crop	Irr. Method	Acres	Method	Pumpage (AF)
2022				METER	44.20

Site Name: 212 S22 E61 01DAAA1 **Well Log #:** **Status:** **Well Name:** WELL 57 OR 58 **Max Pumpage Allowed (AF):** 31.13

Qtr Qtr Sec Twn Range: NE SE 01 22S 61E **Parcel APN:** 177-01-701-004 **County:** CLARK **Total Pumped for Year 2022 (AF):** 31.13

Customer: LAS VEGAS VALLEY WATER DISTRICT & HOLDING, K & M **Pumpage ID:** 2091 **Active:** True **PumpageID Replaced by:**

Remarks: WELL 57 OR 58 02-27-2023 **Meter Category:**

Permit #	Duty Bal. (AF)	TCD (AF)	Status	Use	Source	Sup. Group #
V09032	31.13		DEC	IRR	UG	

Year	Crop	Irr. Method	Acres	Method	Pumpage (AF)
2022	Turf Grass	Sprinkler	4.30	FIELD	31.13

Site Name: 212 S22 E61 01DABD1 **Well Log #:** 16529 **Status:** **Well Name:** BEHIND GARAGE **Max Pumpage Allowed (AF):** 14.42

Qtr Qtr Sec Twn Range: NE SE 01 22S 61E **Parcel APN:** 177-01-701-003 **County:** CLARK **Total Pumped for Year 2022 (AF):** 22.93

Customer: PHILLIP G RUFFIN FAMILY TRUST **Pumpage ID:** 232 **Active:** False **PumpageID Replaced by:** 11700

Permit #	Duty Bal. (AF)	TCD (AF)	Status	Use	Source	Sup. Group #
29747	0.00		ABR	IRR	UG	

Year	Crop	Irr. Method	Acres	Method	Pumpage (AF)
2022				METER	22.93

TCD of Supplemental Group 2825 (AF): 81.81 **Total Pumpage of all Pumpage IDs in Supplemental Group for Year 2022 (AF):** 40.66

Customer: PHILLIP G RUFFIN FAMILY TRUST **Pumpage ID:** 232 **Active:** False **PumpageID Replaced by:** 11700

Permit #	Duty Bal. (AF)	TCD (AF)	Status	Use	Source	Sup. Group #
85570	14.42	81.81	PER	QM	UG	2825

Year	Crop	Irr. Method	Acres	Method	Pumpage (AF)
2022				METER	22.93

Site Name: 212 S22 E61 01DACC1 **Well Log #:** **Status:** Active **Well Name:** **Max Pumpage Allowed (AF):** 164.30

Qtr Qtr Sec Twn Range: NE SE 01 22S 61E **Parcel APN:** 177-01-701-015 **County:** CLARK **Total Pumped for Year 2022 (AF):** 46.89

Customer: TOMIYASU, YONEMA **Pumpage ID:** **6674** **Active:** True **PumpageID Replaced by:**

Permit #	Duty Bal. (AF)	TCD (AF)	Status	Use	Source	Sup. Group #
2303	164.30		CER	IRR	UG	

Year	Crop	Irr. Method	Acres	Method	Pumpage (AF)
2022				METER	46.89

Site Name: 212 S22 E61 01DADB1 **Well Log #:** 14598 **Status:** **Well Name:** ALSO ON LVVWD **Max Pumpage Allowed (AF):** 22.50

Qtr Qtr Sec Twn Range: NE SE 01 22S 61E **Parcel APN:** 177-01-701-015 **County:** CLARK **Total Pumped for Year 2022 (AF):** 27.09

Customer: SHANGHAI PARTNERS LLC **Pumpage ID:** **9715** **Active:** True **PumpageID Replaced by:**

Permit #	Duty Bal. (AF)	TCD (AF)	Status	Use	Source	Sup. Group #
28874	22.50		CER	IRR	UG	

Year	Crop	Irr. Method	Acres	Method	Pumpage (AF)
2022				METER	27.09

Site Name: 212 S22 E61 01DADC1 **Well Log #:** 25268 **Status:** **Well Name:** **Max Pumpage Allowed (AF):** 23.15

Qtr Qtr Sec Twn Range: NE SE 01 22S 61E **Parcel APN:** 177-01-701-009 **County:** CLARK **Total Pumped for Year 2022 (AF):** 14.09

Customer: MARNELL, ANTHONY A **Pumpage ID:** **5088** **Active:** True **PumpageID Replaced by:**

Permit #	Duty Bal. (AF)	TCD (AF)	Status	Use	Source	Sup. Group #
46904	23.15		CER	IRR	UG	

Year	Crop	Irr. Method	Acres	Method	Pumpage (AF)
2022				METER	14.09

Site Name: 212 S22 E61 01DBAC1 **Well Log #:** 21442 **Status:** Active **Well Name:** BASEBALL FIELD WELL 2 **Max Pumpage Allowed (AF):** 168.52

Qtr Qtr Sec Twn Range: NE SE 01 22S 61E **Parcel APN:** 177-01-701-003 **County:** CLARK **Total Pumped for Year 2022 (AF):** 17.74

Customer: PRIMM FAMILY TRUST **Pumpage ID:** **2087** **Active:** True **PumpageID Replaced by:**

Permit #	Duty Bal. (AF)	TCD (AF)	Status	Use	Source	Sup. Group #
86463	86.71		PER	QM	UG	
V07654	0.00		ABR	IRR	UG	

Year	Crop	Irr. Method	Acres	Method	Pumpage (AF)
2022				METER	17.74

TCD of Supplemental Group **2825** **(AF):** 81.81 **Total Pumpage of all Pumpage IDs in Supplemental Group for Year 2022 (AF):** 40.66

Customer: PRIMM FAMILY TRUST **Pumpage ID:** **2087** **Active:** True **PumpageID Replaced by:**

Permit #	Duty Bal. (AF)	TCD (AF)	Status	Use	Source	Sup. Group #
85571	81.81	81.81	PER	QM	UG	2825

Year	Crop	Irr. Method	Acres	Method	Pumpage (AF)
2022				METER	17.74

Site Name: 212 S22 E61 01DDDA1 **Well Log #:** 10965 **Status:** **Well Name:** **Max Pumpage Allowed (AF):** 154.25

Qtr Qtr Sec Twn Range: SE SE 01 22S 61E **Parcel APN:** 177-01-802-004 **County:** CLARK **Total Pumped for Year 2022 (AF):** 0.70

Customer: EQUESTRIAN ESTATES HOMEOWNERS ASSOCIATION **Pumpage ID:** 5089 **Active:** True **PumpageID Replaced by:**

Remarks: well was down during 2022 **Meter Category:**

Permit #	Duty Bal. (AF)	TCD (AF)	Status	Use	Source	Sup. Group #
42009	15.09		ABR	QM	UG	

Year	Crop	Irr. Method	Acres	Method	Pumpage (AF)
2022				METER	0.70

TCD of Supplemental Group 1629 (AF): 154.25 **Total Pumpage of all Pumpage IDs in Supplemental Group for Year 2022 (AF):** 143.05

Customer: EQUESTRIAN ESTATES HOMEOWNERS ASSOCIATION **Pumpage ID:** 5089 **Active:** True **PumpageID Replaced by:**

Remarks: well was down during 2022 **Meter Category:**

Permit #	Duty Bal. (AF)	TCD (AF)	Status	Use	Source	Sup. Group #
25505	27.62	154.25	RVP	QM	UG	1629
31253	36.21	154.25	RVP	QM	UG	1629
40551	29.04	154.25	CER	QM	UG	1629

Year	Crop	Irr. Method	Acres	Method	Pumpage (AF)
2022				METER	0.70

Site Name: 212 S22 E61 01DDDB1 **Well Log #:** 19503 **Status:** **Well Name:** **Max Pumpage Allowed (AF):** 154.25

Qtr Qtr Sec Twn Range: SE SE 01 22S 61E **Parcel APN:** 177-01-802-005 **County:** CLARK **Total Pumped for Year 2022 (AF):** 142.34

TCD of Supplemental Group 1629 (AF): 154.25 **Total Pumpage of all Pumpage IDs in Supplemental Group for Year 2022 (AF):** 143.05

Customer: EQUESTRIAN ESTATES HOMEOWNERS ASSOCIATION **Pumpage ID:** 266 **Active:** True **PumpageID Replaced by:**

Permit #	Duty Bal. (AF)	TCD (AF)	Status	Use	Source	Sup. Group #
34863	36.21	154.25	RVP	QM	UG	1629
35250	36.21	154.25	RVP	QM	UG	1629
40552	61.38	154.25	CER	QM	UG	1629

Year	Crop	Irr. Method	Acres	Method	Pumpage (AF)
2022				METER	142.34

Site Name: 212 S22 E61 02ABAC1 **Well Log #:** 12869 **Status:** Plugged **Well Name:** **Max Pumpage Allowed (AF):** 4.51

Qtr Qtr Sec Twn Range: NW NE 02 22S 61E **Parcel APN:** 177-02-501-011 **County:** CLARK **Total Pumped for Year 2022 (AF):** 0.00

Customer: HARKER, GORDON G **Pumpage ID:** 185 **Active:** True **PumpageID Replaced by:**

Remarks: WELL PLUGGED, PLUG LOG 134140; 02-16-2023 **Meter Category:**

Permit #	Duty Bal. (AF)	TCD (AF)	Status	Use	Source	Sup. Group #
26715	4.51		CER	COM	UG	

Year	Crop	Irr. Method	Acres	Method	Pumpage (AF)
2022	N/A	N/A		FIELD	0.00

Site Name: 212 S22 E61 02BBDC1 **Well Log #:** 3303 **Status:** **Well Name:** **Max Pumpage Allowed (AF):** 1.60

Qtr Qtr Sec Twn Range: NW NW 02 22S 61E **Parcel APN:** 177-02-102-028 **County:** CLARK **Total Pumped for Year 2022 (AF):** 0.00

Customer: CRAVEN, W H **Pumpage ID:** 61 **Active:** True **PumpageID Replaced by:**

Remarks: WNV, PARKING LOT; 02-16-2023 **Meter Category:**

Permit #	Duty Bal. (AF)	TCD (AF)	Status	Use	Source	Sup. Group #	Year	Crop	Irr. Method	Acres	Method	Pumpage (AF)
15904	1.60		CER	DOM	UG		2022	N/A	N/A		FIELD	0.00

Site Name: 212 S22 E61 07ACCA1 **Well Log #:** 58336 **Status:** Active **Well Name:** **Max Pumpage Allowed (AF):** 1.94

Qtr Qtr Sec Twn Range: SW NE 07 22S 61E **Parcel APN:** 177-07-605-009 **County:** CLARK **Total Pumped for Year 2022 (AF):** 5.00

Customer: COSTELLO, JERE **Pumpage ID:** 1698 **Active:** True **PumpageID Replaced by:**

Permit #	Duty Bal. (AF)	TCD (AF)	Status	Use	Source	Sup. Group #	Year	Crop	Irr. Method	Acres	Method	Pumpage (AF)
69111	0.00		ABR	QM	UG		2022				METER	5.00
77215	1.94		CER	QM	UG							

Site Name: 212 S22 E61 07ACCB1 **Well Log #:** 58337 **Status:** Active **Well Name:** **Max Pumpage Allowed (AF):** 7.00

Qtr Qtr Sec Twn Range: SW NE 07 22S 61E **Parcel APN:** 177-07-605-001 **County:** CLARK **Total Pumped for Year 2022 (AF):** 4.76

TCD of Supplemental Group 2689 (AF): 7.00 **Total Pumpage of all Pumpage IDs in Supplemental Group for Year 2022 (AF):** 4.76

Customer: MICHAEL, CRAIG **Pumpage ID:** 5473 **Active:** True **PumpageID Replaced by:**

Permit #	Duty Bal. (AF)	TCD (AF)	Status	Use	Source	Sup. Group #	Year	Crop	Irr. Method	Acres	Method	Pumpage (AF)
85540	2.00	7.00	PER	QM	UG	2689	2022				METER	4.76
88066	2.00	7.00	PER	QM	UG	2689						
90243	3.00	7.00	PER	QM	UG	2689						

Site Name: 212 S22 E61 07BCDB1 **Well Log #:** 93051 **Status:** **Well Name:** **Max Pumpage Allowed (AF):** 9.36

Qtr Qtr Sec Twn Range: SW NW 07 22S 61E **Parcel APN:** 177-07-206-014 **County:** CLARK **Total Pumped for Year 2022 (AF):** 6.18

Customer: WORTMAN FAMILY 2000 TRUST **Pumpage ID:** 3870 **Active:** True **PumpageID Replaced by:**

Permit #	Duty Bal. (AF)	TCD (AF)	Status	Use	Source	Sup. Group #	Year	Crop	Irr. Method	Acres	Method	Pumpage (AF)
74903	2.00		WDR	QM	UG		2022				METER	6.18

TCD of Supplemental Group 1803 (AF): 9.36 **Total Pumpage of all Pumpage IDs in Supplemental Group for Year 2022 (AF):** 6.18

Customer: WORTMAN FAMILY 2000 TRUST **Pumpage ID:** 3870 **Active:** True **PumpageID Replaced by:**

Permit #	Duty Bal. (AF)	TCD (AF)	Status	Use	Source	Sup. Group #	Year	Crop	Irr. Method	Acres	Method	Pumpage (AF)
74902	2.00	9.36	CER	QM	UG	1803	2022				METER	6.18
75644	4.00	9.36	CER	QM	UG	1803						
78441	1.36	9.36	CER	QM	UG	1803						
78442	2.00	9.36	CER	QM	UG	1803						

Site Name: 212 S22 E61 09ACDA1 **Well Log #:** 94285 **Status:** Active **Well Name:** DOMESTIC ALLOCATION **Max Pumpage Allowed (AF):** 2.00

Qtr Qtr Sec Twn Range: SW NE 09 22S 61E **Parcel APN:** 177-09-606-007 **County:** CLARK **Total Pumped for Year 2022 (AF):** 3.31

Customer: FERRIN, FRANCIS R & KAREN D **Pumpage ID:** 8272 **Active:** True **PumpageID Replaced by:**

Permit #	Duty Bal. (AF)	TCD (AF)	Status	Use	Source	Sup. Group #	Year	Crop	Irr. Method	Acres	Method	Pumpage (AF)
67591	2.00		CER	QM	UG		2022				METER	3.31

Site Name: 212 S22 E61 09ADCB1 **Well Log #:** 71811 **Status:** **Well Name:** **Max Pumpage Allowed (AF):** 6.00

Qtr Qtr Sec Twn Range: SE NE 09 22S 61E **Parcel APN:** 177-09-603-012 **County:** CLARK **Total Pumped for Year 2022 (AF):** 8.43

Customer: PHILLIP & SHERRIE HERMANN TRUST **Pumpage ID:** 2745 **Active:** True **PumpageID Replaced by:**

Permit #	Duty Bal. (AF)	TCD (AF)	Status	Use	Source	Sup. Group #	Year	Crop	Irr. Method	Acres	Method	Pumpage (AF)
67491	6.00		CER	QM	UG		2022				METER	8.43

Site Name: 212 S22 E61 09CAAB1 **Well Log #:** 58631 **Status:** **Well Name:** **Max Pumpage Allowed (AF):** 2.00

Qtr Qtr Sec Twn Range: NE SW 09 22S 61E **Parcel APN:** 177-09-303-006 **County:** CLARK **Total Pumped for Year 2022 (AF):** 2.22

Customer: PRIMM, GARY **Pumpage ID:** 5442 **Active:** True **PumpageID Replaced by:**

Permit #	Duty Bal. (AF)	TCD (AF)	Status	Use	Source	Sup. Group #	Year	Crop	Irr. Method	Acres	Method	Pumpage (AF)
84186	0.00		ABR	IRR	UG		2022				METER	2.22

TCD of Supplemental Group 2548 (AF): 2.00 **Total Pumpage of all Pumpage IDs in Supplemental Group for Year 2022 (AF):** 2.22

Customer: PRIMM, GARY **Pumpage ID:** 5442 **Active:** True **PumpageID Replaced by:**

Permit #	Duty Bal. (AF)	TCD (AF)	Status	Use	Source	Sup. Group #	Year	Crop	Irr. Method	Acres	Method	Pumpage (AF)
86235	1.38	2.00	CER	QM	UG	2548	2022				METER	2.22
86236	2.00	2.00	CER	QM	UG	2548						

Site Name: 212 S22 E61 09CCDD1 **Well Log #:** 66196 **Status:** Active **Well Name:** **Max Pumpage Allowed (AF):** 4.48

Qtr Qtr Sec Twn Range: SW SW 09 22S 61E **Parcel APN:** 177-09-401-022 **County:** CLARK **Total Pumped for Year 2022 (AF):** 4.48

Customer: RIDDLE, WILLIAM A & HOLLAND, SANDRA B **Pumpage ID:** 8274 **Active:** False **PumpageID Replaced by:**

Remarks: 2022=2021=2020=Duty, Broken meter **Meter Category:**

Permit #	Duty Bal. (AF)	TCD (AF)	Status	Use	Source	Sup. Group #	Year	Crop	Irr. Method	Acres	Method	Pumpage (AF)
26465	4.48		RVP	QM	UG		2022				ESTIMATED	4.48

Site Name: 212 S22 E61 09CDBC1 **Well Log #:** 114095 **Status:** Active **Well Name:** **Max Pumpage Allowed (AF):** 4.20

Qtr Qtr Sec Twn Range: SE SW 09 22S 61E **Parcel APN:** 177-09-403-008 **County:** CLARK **Total Pumped for Year 2022 (AF):** 6.18

Customer: SQUIBB, GARY F **Pumpage ID:** 8273 **Active:** True **PumpageID Replaced by:**

Permit #	Duty Bal. (AF)	TCD (AF)	Status	Use	Source	Sup. Group #
31150	4.20		CER	IRR	UG	

Year	Crop	Irr. Method	Acres	Method	Pumpage (AF)
2022				METER	6.18

Site Name: 212 S22 E61 09DCDC1 **Well Log #:** 58629 **Status:** **Well Name:** **Max Pumpage Allowed (AF):** 1.00

Qtr Qtr Sec Twn Range: SW SE 09 22S 61E **Parcel APN:** 177-09-802-018 **County:** CLARK **Total Pumped for Year 2022 (AF):** 2.45

Customer: FARMANALI INVESTMENTS & HUSSAIN, IQBAL & NASIM **Pumpage ID:** 5467 **Active:** True **PumpageID Replaced by:**

Permit #	Duty Bal. (AF)	TCD (AF)	Status	Use	Source	Sup. Group #
63619	1.00		RVP	COM	UG	

Year	Crop	Irr. Method	Acres	Method	Pumpage (AF)
2022				METER	2.45

Site Name: 212 S22 E61 09DDDA1 **Well Log #:** 58576 **Status:** **Well Name:** **Max Pumpage Allowed (AF):** 1.00

Qtr Qtr Sec Twn Range: SE SE 09 22S 61E **Parcel APN:** 177-09-804-008 **County:** CLARK **Total Pumped for Year 2022 (AF):** 0.07

Customer: RAGEN, MONICA **Pumpage ID:** 8275 **Active:** True **PumpageID Replaced by:**

Permit #	Duty Bal. (AF)	TCD (AF)	Status	Use	Source	Sup. Group #
68648	1.00		CER	QM	UG	

Year	Crop	Irr. Method	Acres	Method	Pumpage (AF)
2022				METER	0.07

Site Name: 212 S22 E61 12BADC1 **Well Log #:** 139043 **Status:** Active **Well Name:** **Max Pumpage Allowed (AF):** 1.00

Qtr Qtr Sec Twn Range: NE NW 12 22S 61E **Parcel APN:** 177-12-104-012 **County:** CLARK **Total Pumped for Year 2022 (AF):** 0.50

Customer: MOHAMMAD, BASHIR DUR **Pumpage ID:** 10253 **Active:** True **PumpageID Replaced by:**

Remarks: WV, CONSTRUCTION USE 02-16-2023 **Meter Category:**

Permit #	Duty Bal. (AF)	TCD (AF)	Status	Use	Source	Sup. Group #
91486	1.00		PER	DOM	UG	
91571T	1.00		EXP	DOM	UG	

Year	Crop	Irr. Method	Acres	Method	Pumpage (AF)
2022	N/A	N/A		FIELD	0.50

Site Name: 212 S22 E61 12BCDB1 **Well Log #:** 14451 **Status:** Active **Well Name:** **Max Pumpage Allowed (AF):** 128.85

Qtr Qtr Sec Twn Range: SW NW 12 22S 61E **Parcel APN:** 177-12-201-002 **County:** CLARK **Total Pumped for Year 2022 (AF):** 67.53

Customer: S S TRUST **Pumpage ID:** 2765 **Active:** True **PumpageID Replaced by:**

Permit #	Duty Bal. (AF)	TCD (AF)	Status	Use	Source	Sup. Group #	Year	Crop	Irr. Method	Acres	Method	Pumpage (AF)
79759	15.09		WDR	COM	UG		2022				METER	67.53
79761	0.00		ABR	COM	UG							
79817	0.00		ABR	COM	UG							

TCD of Supplemental Group **266** **(AF):** 128.85 **Total Pumpage of all Pumpage IDs in Supplemental Group for Year 2022 (AF):** 126.50

Customer: S S TRUST **Pumpage ID:** 2765 **Active:** True **PumpageID Replaced by:**

Permit #	Duty Bal. (AF)	TCD (AF)	Status	Use	Source	Sup. Group #	Year	Crop	Irr. Method	Acres	Method	Pumpage (AF)
42175	0.00	128.85	ABR	OTH	UG	266	2022				METER	67.53
57901	0.00	128.85	ABR	IRR	UG	266						

TCD of Supplemental Group **2128** **(AF):** 128.85 **Total Pumpage of all Pumpage IDs in Supplemental Group for Year 2022 (AF):** 126.50

Customer: S S TRUST **Pumpage ID:** 2765 **Active:** True **PumpageID Replaced by:**

Permit #	Duty Bal. (AF)	TCD (AF)	Status	Use	Source	Sup. Group #	Year	Crop	Irr. Method	Acres	Method	Pumpage (AF)
79762	43.40	128.85	CER	IRR	UG	2128	2022				METER	67.53
79814	10.00	128.85	CER	COM	UG	2128						
83982	62.20	128.85	CER	COM	UG	2128						
83984	13.25	128.85	CER	COM	UG	2128						

Site Name: 212 S22 E61 12BDBC1 **Well Log #:** 20501 **Status:** Active **Well Name:** MEMORIAL PARK **Max Pumpage Allowed (AF):** 128.85

Qtr Qtr Sec Twn Range: SE NW 12 22S 61E **Parcel APN:** 177-12-201-002 **County:** CLARK **Total Pumped for Year 2022 (AF):** 58.97

Customer: S S TRUST **Pumpage ID:** 10152 **Active:** True **PumpageID Replaced by:**

Permit #	Duty Bal. (AF)	TCD (AF)	Status	Use	Source	Sup. Group #	Year	Crop	Irr. Method	Acres	Method	Pumpage (AF)
36126	300.00		RVK	IRR	UG		2022				METER	58.97
79760	0.00		ABR	COM	UG							
79816	0.00		ABR	COM	UG							

TCD of Supplemental Group **266** **(AF):** 128.85 **Total Pumpage of all Pumpage IDs in Supplemental Group for Year 2022 (AF):** 126.50

Customer: S S TRUST **Pumpage ID:** 10152 **Active:** True **PumpageID Replaced by:**

Permit #	Duty Bal. (AF)	TCD (AF)	Status	Use	Source	Sup. Group #	Year	Crop	Irr. Method	Acres	Method	Pumpage (AF)
42176	0.03	128.85	ABR	OTH	UG	266	2022				METER	58.97
73108	0.00	128.85	ABR	COM	UG	266						

TCD of Supplemental Group **2128** **(AF):** 128.85 **Total Pumpage of all Pumpage IDs in Supplemental Group for Year 2022 (AF):** 126.50

Customer: S S TRUST **Pumpage ID:** 10152 **Active:** True **PumpageID Replaced by:**

Permit #	Duty Bal. (AF)	TCD (AF)	Status	Use	Source	Sup. Group #
79763	43.40	128.85	CER	IRR	UG	2128
79815	10.00	128.85	PER	COM	UG	2128
83983	62.20	128.85	PER	COM	UG	2128
83985	13.25	128.85	PER	COM	UG	2128

Year	Crop	Irr. Method	Acres	Method	Pumpage (AF)
2022				METER	58.97

Site Name: 212 S22 E61 14CDDD1 **Well Log #:** 27212 **Status:** **Well Name:** **Max Pumpage Allowed (AF):** 2.24

Qtr Qtr Sec Twn Range: SE SW 14 22S 61E **Parcel APN:** 177-14-401-027 **County:** CLARK **Total Pumped for Year 2022 (AF):** 0.66

Customer: LEACH, CARL E **Pumpage ID:** 454 **Active:** True **PumpageID Replaced by:**

Permit #	Duty Bal. (AF)	TCD (AF)	Status	Use	Source	Sup. Group #
47202	2.24		RVP	QM	UG	

Year	Crop	Irr. Method	Acres	Method	Pumpage (AF)
2022				METER	0.66

Site Name: 212 S22 E61 14DBAC1 **Well Log #:** 34088 **Status:** **Well Name:** **Max Pumpage Allowed (AF):** 2.24

Qtr Qtr Sec Twn Range: NW SE 14 22S 61E **Parcel APN:** 177-14-701-010 **County:** CLARK **Total Pumped for Year 2022 (AF):** 6.75

Customer: GRUBER, RICHARD H & LAURA C & KINSEY, JOHN W & T K **Pumpage ID:** 794 **Active:** True **PumpageID Replaced by:**

Permit #	Duty Bal. (AF)	TCD (AF)	Status	Use	Source	Sup. Group #
53940	2.24		RVP	QM	UG	

Year	Crop	Irr. Method	Acres	Method	Pumpage (AF)
2022				METER	6.75

Site Name: 212 S22 E61 14DBBC1 **Well Log #:** 31012 **Status:** Active **Well Name:** **Max Pumpage Allowed (AF):** 2.24

Qtr Qtr Sec Twn Range: NW SE 14 22S 61E **Parcel APN:** 177-14-701-007 **County:** CLARK **Total Pumped for Year 2022 (AF):** 2.53

Customer: PETERS, WARREN W & BONITA A **Pumpage ID:** 9684 **Active:** True **PumpageID Replaced by:**

Permit #	Duty Bal. (AF)	TCD (AF)	Status	Use	Source	Sup. Group #
52242	2.24		RVP	QM	UG	

Year	Crop	Irr. Method	Acres	Method	Pumpage (AF)
2022				METER	2.13

Customer: PETERS, WARREN W & BONITA A **Pumpage ID:** 5094 **Active:** True **PumpageID Replaced by:**

Permit #	Duty Bal. (AF)	TCD (AF)	Status	Use	Source	Sup. Group #
52242	2.24		RVP	QM	UG	

Year	Crop	Irr. Method	Acres	Method	Pumpage (AF)
2022				METER	0.40

Site Name: 212 S22 E61 14DCAA1 **Well Log #:** 28639 **Status:** **Well Name:** **Max Pumpage Allowed (AF):** 2.24

Qtr Qtr Sec Twn Range: SW SE 14 22S 61E **Parcel APN:** 177-14-801-004 **County:** CLARK **Total Pumped for Year 2022 (AF):** 0.77

Customer: MENENDEZ, AGUSTIN M **Pumpage ID**: 2348 **Active**: True **PumpageID Replaced by**:

Permit #	Duty Bal. (AF)	TCD (AF)	Status	Use	Source	Sup. Group #	Year	Crop	Irr. Method	Acres	Method	Pumpage (AF)
50995	2.24		RVP	QM	UG		2022				METER	0.77

Site Name: 212 S22 E61 14DCBA1 **Well Log #**: 29618 **Status**: No Active Pe **Well Name**: **Max Pumpage Allowed (AF)**: 0.00

Qtr Qtr Sec Twn Range: SW SE 14 22S 61E **Parcel APN**: 177-14-801-002 **County**: CLARK **Total Pumped for Year 2022 (AF)**: 1.29

Customer: PAYAN, SAM J **Pumpage ID**: 883 **Active**: True **PumpageID Replaced by**:

Permit #	Duty Bal. (AF)	TCD (AF)	Status	Use	Source	Sup. Group #	Year	Crop	Irr. Method	Acres	Method	Pumpage (AF)
54708	2.24		CAN	QM	UG		2022				METER	1.29

Site Name: 212 S22 E61 14DCCD1 **Well Log #**: 59006 **Status**: **Well Name**: **Max Pumpage Allowed (AF)**: 4.48

Qtr Qtr Sec Twn Range: SW SE 14 22S 61E **Parcel APN**: 177-14-801-013 **County**: CLARK **Total Pumped for Year 2022 (AF)**: 2.03

Customer: CLARK, BRENT B & LINDA W & DENTON, BILL R & B G **Pumpage ID**: 9685 **Active**: True **PumpageID Replaced by**:

Permit #	Duty Bal. (AF)	TCD (AF)	Status	Use	Source	Sup. Group #	Year	Crop	Irr. Method	Acres	Method	Pumpage (AF)
44167	4.48		RVP	QM	UG		2022				METER	2.03

Site Name: 212 S22 E61 16ABCC1 **Well Log #**: 59438 **Status**: **Well Name**: **Max Pumpage Allowed (AF)**: 2.24

Qtr Qtr Sec Twn Range: NW NE 16 22S 61E **Parcel APN**: 177-16-501-037 **County**: CLARK **Total Pumped for Year 2022 (AF)**: 2.53

Customer: ROSS FAMILY TRUST **Pumpage ID**: 10151 **Active**: True **PumpageID Replaced by**:

Permit #	Duty Bal. (AF)	TCD (AF)	Status	Use	Source	Sup. Group #	Year	Crop	Irr. Method	Acres	Method	Pumpage (AF)
55262	2.24		RVP	QM	UG		2022				METER	2.53

Site Name: 212 S22 E61 16ADCB1 **Well Log #**: 46464 **Status**: **Well Name**: **Max Pumpage Allowed (AF)**: 4.48

Qtr Qtr Sec Twn Range: SE NE 16 22S 61E **Parcel APN**: 177-16-602-015 **County**: CLARK **Total Pumped for Year 2022 (AF)**: 4.48

Customer: MILEUSNICH, MILO **Pumpage ID**: 10149 **Active**: True **PumpageID Replaced by**:

Remarks: 2022=Duty, New meter **Meter Category**:

Permit #	Duty Bal. (AF)	TCD (AF)	Status	Use	Source	Sup. Group #	Year	Crop	Irr. Method	Acres	Method	Pumpage (AF)
56670	4.48		RVP	QM	UG		2022				ESTIMATED	4.48

Site Name: 212 S22 E61 16BACA1 **Well Log #:** 33670 **Status:** **Well Name:** **Max Pumpage Allowed (AF):** 1.94

Qtr Qtr Sec Twn Range: NE NW 16 22S 61E **Parcel APN:** 177-16-102-035 **County:** CLARK **Total Pumped for Year 2022 (AF):** 6.60

Customer: MILLSTONE PROPERTIES NV LLC **Pumpage ID:** 10150 **Active:** True **PumpageID Replaced by:**

Permit #	Duty Bal. (AF)	TCD (AF)	Status	Use	Source	Sup. Group #
85974	1.94		CER	QM	UG	

Year	Crop	Irr. Method	Acres	Method	Pumpage (AF)
2022				METER	6.60

Site Name: 212 S22 E61 16BACB1 **Well Log #:** 31013 **Status:** **Well Name:** **Max Pumpage Allowed (AF):** 4.48

Qtr Qtr Sec Twn Range: NE NW 16 22S 61E **Parcel APN:** 177-16-102-018 **County:** CLARK **Total Pumped for Year 2022 (AF):** 4.87

Customer: DESERT WELL ASSOCIATION **Pumpage ID:** 8276 **Active:** True **PumpageID Replaced by:**

Permit #	Duty Bal. (AF)	TCD (AF)	Status	Use	Source	Sup. Group #
49077	4.48		CAN	QM	UG	
64628	4.48		RVP	QM	UG	

Year	Crop	Irr. Method	Acres	Method	Pumpage (AF)
2022				METER	4.87

Site Name: 212 S22 E61 16BBAD1 **Well Log #:** 31729 **Status:** **Well Name:** **Max Pumpage Allowed (AF):** 2.24

Qtr Qtr Sec Twn Range: NW NW 16 22S 61E **Parcel APN:** 177-16-101-010 **County:** CLARK **Total Pumped for Year 2022 (AF):** 2.97

Customer: COHEN, HERBERT & DARLENE & ZAMARCHI, J & RICHARD D **Pumpage ID:** 765 **Active:** True **PumpageID Replaced by:**

Permit #	Duty Bal. (AF)	TCD (AF)	Status	Use	Source	Sup. Group #
53745	2.24		RVP	QM	UG	

Year	Crop	Irr. Method	Acres	Method	Pumpage (AF)
2022				METER	2.97

Site Name: 212 S22 E61 16BBDA1 **Well Log #:** 25107 **Status:** Active **Well Name:** **Max Pumpage Allowed (AF):** 3.36

Qtr Qtr Sec Twn Range: NW NW 16 22S 61E **Parcel APN:** 177-16-101-014 **County:** CLARK **Total Pumped for Year 2022 (AF):** 5.17

Customer: CERICE, MITZI & ORTIZ & JOHNSON, LABAN E & SUSAN N **Pumpage ID:** 9699 **Active:** True **PumpageID Replaced by:**

Permit #	Duty Bal. (AF)	TCD (AF)	Status	Use	Source	Sup. Group #
46671	3.36		RVP	QM	UG	

Year	Crop	Irr. Method	Acres	Method	Pumpage (AF)
2022				METER	5.17

Site Name: 212 S22 E61 16BBDB1 **Well Log #:** 27970 **Status:** **Well Name:** **Max Pumpage Allowed (AF):** 4.48

Qtr Qtr Sec Twn Range: NW NW 16 22S 61E **Parcel APN:** 177-16-101-012 **County:** CLARK **Total Pumped for Year 2022 (AF):** 1.62

Customer: AIKINS, N & E & EVANS, M & P & LESHNICK & VITTITOE **Pumpage ID:** 8277 **Active:** True **PumpageID Replaced by:**

Remarks: 2022=2021. Broken Meter **Meter Category:**

Permit #	Duty Bal. (AF)	TCD (AF)	Status	Use	Source	Sup. Group #	Year	Crop	Irr. Method	Acres	Method	Pumpage (AF)
49124	4.48		RVP	QM	UG		2022				ESTIMATED	1.62

Site Name: 212 S22 E61 16BDCC1 **Well Log #:** 25676 **Status:** **Well Name:** **Max Pumpage Allowed (AF):** 4.48

Qtr Qtr Sec Twn Range: SE NW 16 22S 61E **Parcel APN:** 177-16-203-014 **County:** CLARK **Total Pumped for Year 2022 (AF):** 3.71

Customer: D & S WATER ASSOCIATION **Pumpage ID:** 675 **Active:** True **PumpageID Replaced by:**

Permit #	Duty Bal. (AF)	TCD (AF)	Status	Use	Source	Sup. Group #	Year	Crop	Irr. Method	Acres	Method	Pumpage (AF)
37226	0.00		CAN	QM	UG		2022				METER	3.71
45468	4.48		CAN	QM	UG							
52298	4.48		RVP	QM	UG							

Site Name: 212 S22 E61 16BDDA1 **Well Log #:** 35471 **Status:** **Well Name:** **Max Pumpage Allowed (AF):** 4.48

Qtr Qtr Sec Twn Range: SE NW 16 22S 61E **Parcel APN:** 177-16-204-007 **County:** CLARK **Total Pumped for Year 2022 (AF):** 3.62

Customer: SHLESINGER, GERALD **Pumpage ID:** 5471 **Active:** True **PumpageID Replaced by:**

Permit #	Duty Bal. (AF)	TCD (AF)	Status	Use	Source	Sup. Group #	Year	Crop	Irr. Method	Acres	Method	Pumpage (AF)
45607	4.48		CAN	QM	UG		2022				METER	3.62
54290	4.48		RVP	QM	UG							

Site Name: 212 S22 E61 16CAAC1 **Well Log #:** 31730 **Status:** **Well Name:** **Max Pumpage Allowed (AF):** 4.48

Qtr Qtr Sec Twn Range: NE SW 16 22S 61E **Parcel APN:** 177-16-303-005 **County:** CLARK **Total Pumped for Year 2022 (AF):** 2.85

Customer: MILICE, JERRY & DIANE **Pumpage ID:** 8278 **Active:** True **PumpageID Replaced by:**

Permit #	Duty Bal. (AF)	TCD (AF)	Status	Use	Source	Sup. Group #	Year	Crop	Irr. Method	Acres	Method	Pumpage (AF)
52029	4.48		RVP	QM	UG		2022				METER	2.85

Site Name: 212 S22 E61 16CACD1 **Well Log #:** 40400 **Status:** **Well Name:** **Max Pumpage Allowed (AF):** 1.12

Qtr Qtr Sec Twn Range: NE SW 16 22S 61E **Parcel APN:** 177-16-302-019 **County:** CLARK **Total Pumped for Year 2022 (AF):** 0.85

Customer: METCALF, RODNEY V & TRACEY B **Pumpage ID:** 1131 **Active:** True **PumpageID Replaced by:**

Permit #	Duty Bal. (AF)	TCD (AF)	Status	Use	Source	Sup. Group #	Year	Crop	Irr. Method	Acres	Method	Pumpage (AF)
57009	1.12		RVP	QM	UG		2022				METER	0.85

Site Name: 212 S22 E61 16CBAA1 **Well Log #:** 22168 **Status:** Active **Well Name:** **Max Pumpage Allowed (AF):** 2.24

Qtr Qtr Sec Twn Range: NW SW 16 22S 61E **Parcel APN:** 177-16-301-004 **County:** CLARK **Total Pumped for Year 2022 (AF):** 1.60

Customer: KELSAY, PAUL **Pumpage ID:** 312 **Active:** True **PumpageID Replaced by:**

Permit #	Duty Bal. (AF)	TCD (AF)	Status	Use	Source	Sup. Group #
38482	2.24		RVP	QM	UG	

Year	Crop	Irr. Method	Acres	Method	Pumpage (AF)
2022				METER	1.60

Site Name: 212 S22 E61 16CCAB1 **Well Log #:** 59394 **Status:** **Well Name:** WELL 10 DOM ALLOCATION **Max Pumpage Allowed (AF):** 2.00

Qtr Qtr Sec Twn Range: SW SW 16 22S 61E **Parcel APN:** 177-16-402-002 **County:** CLARK **Total Pumped for Year 2022 (AF):** 2.16

Customer: MOSER, GENE F & KAYE A & D J & HANSEN, S L **Pumpage ID:** 1717 **Active:** True **PumpageID Replaced by:**

Permit #	Duty Bal. (AF)	TCD (AF)	Status	Use	Source	Sup. Group #
69392	2.00		CER	QM	UG	

Year	Crop	Irr. Method	Acres	Method	Pumpage (AF)
2022				METER	2.16

Site Name: 212 S22 E61 16CDAB1 **Well Log #:** 28001 **Status:** **Well Name:** **Max Pumpage Allowed (AF):** 2.24

Qtr Qtr Sec Twn Range: SE SW 16 22S 61E **Parcel APN:** 177-16-404-004 **County:** CLARK **Total Pumped for Year 2022 (AF):** 1.14

Customer: JONES, DALE VAUSE & DOROTHY **Pumpage ID:** 2748 **Active:** True **PumpageID Replaced by:**

Permit #	Duty Bal. (AF)	TCD (AF)	Status	Use	Source	Sup. Group #
48504	0.00		CAN	DOM	UG	
48614	2.24		RVP	QM	UG	

Year	Crop	Irr. Method	Acres	Method	Pumpage (AF)
2022				METER	1.14

Site Name: 212 S22 E61 16DACC1 **Well Log #:** 34091 **Status:** Active **Well Name:** **Max Pumpage Allowed (AF):** 3.34

Qtr Qtr Sec Twn Range: NE SE 16 22S 61E **Parcel APN:** 177-16-701-039 **County:** CLARK **Total Pumped for Year 2022 (AF):** 4.80

TCD of Supplemental Group 2549 (AF): 3.34 **Total Pumpage of all Pumpage IDs in Supplemental Group for Year 2022 (AF):** 4.80

Customer: VUCKOVIC, FRANK S **Pumpage ID:** 4817 **Active:** True **PumpageID Replaced by:**

Permit #	Duty Bal. (AF)	TCD (AF)	Status	Use	Source	Sup. Group #
86046	1.10	3.34	CAN	QM	UG	2549
86047	2.24	3.34	CAN	QM	UG	2549

Year	Crop	Irr. Method	Acres	Method	Pumpage (AF)
2022				METER	4.80

Site Name: 212 S22 E61 16DACD1 **Well Log #:** 46463 **Status:** **Well Name:** **Max Pumpage Allowed (AF):** 3.36

Qtr Qtr Sec Twn Range: NE SE 16 22S 61E **Parcel APN:** 177-16-701-042 **County:** CLARK **Total Pumped for Year 2022 (AF):** 4.08

Customer: STEWART, ROBERT C **Pumpage ID:** 1049 **Active:** True **PumpageID Replaced by:**

Permit #	Duty Bal. (AF)	TCD (AF)	Status	Use	Source	Sup. Group #	Year	Crop	Irr. Method	Acres	Method	Pumpage (AF)
56297	3.35		RVP	QM	UG		2022				METER	4.08

Site Name: 212 S22 E61 16DBAA1 **Well Log #:** 59186 **Status:** **Well Name:** **Max Pumpage Allowed (AF):** 6.00

Qtr Qtr Sec Twn Range: NW SE 16 22S 61E **Parcel APN:** 177-16-701-004 **County:** CLARK **Total Pumped for Year 2022 (AF):** 5.35

TCD of Supplemental Group 1810 (AF): 6.00 **Total Pumpage of all Pumpage IDs in Supplemental Group for Year 2022 (AF):** 5.35

Customer: RUSSELL FAMILY TRUST **Pumpage ID:** 10044 **Active:** True **PumpageID Replaced by:**

Permit #	Duty Bal. (AF)	TCD (AF)	Status	Use	Source	Sup. Group #	Year	Crop	Irr. Method	Acres	Method	Pumpage (AF)
66487	5.00	6.00	CER	QM	UG	1810	2022				METER	5.35
74069	1.00	6.00	CER	QM	UG	1810						

Site Name: 212 S22 E61 16DBCC1 **Well Log #:** 69153 **Status:** **Well Name:** **Max Pumpage Allowed (AF):** 2.24

Qtr Qtr Sec Twn Range: NW SE 16 22S 61E **Parcel APN:** 177-16-701-029 **County:** CLARK **Total Pumped for Year 2022 (AF):** 1.19

Customer: GENOVESE, AMERICO & EMMA & PAUL, RICHARD C **Pumpage ID:** 1426 **Active:** True **PumpageID Replaced by:**

Permit #	Duty Bal. (AF)	TCD (AF)	Status	Use	Source	Sup. Group #	Year	Crop	Irr. Method	Acres	Method	Pumpage (AF)
50969	3.35		CAN	QM	UG		2022				METER	1.19
63529	2.24		RVP	QM	UG							

Site Name: 212 S22 E61 16DCBA1 **Well Log #:** 63858 **Status:** **Well Name:** **Max Pumpage Allowed (AF):** 3.07

Qtr Qtr Sec Twn Range: SW SE 16 22S 61E **Parcel APN:** 177-16-801-003 **County:** CLARK **Total Pumped for Year 2022 (AF):** 1.95

Customer: RAMBO, MARVIN R **Pumpage ID:** 1734 **Active:** True **PumpageID Replaced by:**

Permit #	Duty Bal. (AF)	TCD (AF)	Status	Use	Source	Sup. Group #	Year	Crop	Irr. Method	Acres	Method	Pumpage (AF)
70036	3.07		CER	QM	UG		2022				METER	1.95

Site Name: 212 S22 E61 16DDBA1 **Well Log #:** 33201 **Status:** **Well Name:** **Max Pumpage Allowed (AF):** 4.48

Qtr Qtr Sec Twn Range: SE SE 16 22S 61E **Parcel APN:** 177-16-802-013 **County:** CLARK **Total Pumped for Year 2022 (AF):** 6.64

Customer: TARULLI, JOHN **Pumpage ID:** 2751 **Active:** True **PumpageID Replaced by:**

Permit #	Duty Bal. (AF)	TCD (AF)	Status	Use	Source	Sup. Group #	Year	Crop	Irr. Method	Acres	Method	Pumpage (AF)
54440	4.48		RVP	QM	UG		2022				METER	6.64

Site Name: 212 S22 E61 17CBBA1 **Well Log #:** 35484 **Status:** **Well Name:** **Max Pumpage Allowed (AF):** 2.24

Qtr Qtr Sec Twn Range: NW SW 17 22S 61E **Parcel APN:** 177-17-301-002 **County:** CLARK **Total Pumped for Year 2022 (AF):** 1.23

Customer: JONES, DANNY **Pumpage ID:** 1727 **Active:** True **PumpageID Replaced by:**

Permit #	Duty Bal. (AF)	TCD (AF)	Status	Use	Source	Sup. Group #	Year	Crop	Irr. Method	Acres	Method	Pumpage (AF)
55061	2.24		CAN	QM	UG		2022				METER	1.23
69574	2.24		RVP	QM	UG							

Site Name: 212 S22 E61 17CBDC1 **Well Log #:** 33672 **Status:** Active **Well Name:** **Max Pumpage Allowed (AF):** 3.24

Qtr Qtr Sec Twn Range: NW SW 17 22S 61E **Parcel APN:** 177-17-306-006 **County:** CLARK **Total Pumped for Year 2022 (AF):** 2.89

Customer: RAWSON, MICHAEL & SHEENA **Pumpage ID:** 1738 **Active:** True **PumpageID Replaced by:**

Permit #	Duty Bal. (AF)	TCD (AF)	Status	Use	Source	Sup. Group #	Year	Crop	Irr. Method	Acres	Method	Pumpage (AF)
54588	2.24		CAN	QM	UG		2022				METER	2.89

TCD of Supplemental Group 1859 (AF): 3.24 **Total Pumpage of all Pumpage IDs in Supplemental Group for Year 2022 (AF):** 2.89

Customer: RAWSON, MICHAEL & SHEENA **Pumpage ID:** 1738 **Active:** True **PumpageID Replaced by:**

Permit #	Duty Bal. (AF)	TCD (AF)	Status	Use	Source	Sup. Group #	Year	Crop	Irr. Method	Acres	Method	Pumpage (AF)
70154	1.00	3.24	CER	QM	UG	1859	2022				METER	2.89
75776	2.24	3.24	RVP	QM	UG	1859						

Site Name: 212 S22 E61 17CCAB1 **Well Log #:** 31180 **Status:** Active **Well Name:** **Max Pumpage Allowed (AF):** 2.24

Qtr Qtr Sec Twn Range: SW SW 17 22S 61E **Parcel APN:** 177-17-402-001 **County:** CLARK **Total Pumped for Year 2022 (AF):** 2.76

Customer: SHIELDS, WILLIAM B & RUTH M **Pumpage ID:** 731 **Active:** True **PumpageID Replaced by:**

Permit #	Duty Bal. (AF)	TCD (AF)	Status	Use	Source	Sup. Group #	Year	Crop	Irr. Method	Acres	Method	Pumpage (AF)
53123	2.24		RVP	QM	UG		2022				METER	2.76

Site Name: 212 S22 E61 17CCAC1 **Well Log #:** 43493 **Status:** **Well Name:** **Max Pumpage Allowed (AF):** 2.24

Qtr Qtr Sec Twn Range: SW SW 17 22S 61E **Parcel APN:** 177-17-402-007 **County:** CLARK **Total Pumped for Year 2022 (AF):** 3.43

Customer: SHAY, DAVID **Pumpage ID:** 984 **Active:** True **PumpageID Replaced by:**

Remarks: 2022=2021, Broken meter **Meter Category:**

Permit #	Duty Bal. (AF)	TCD (AF)	Status	Use	Source	Sup. Group #	Year	Crop	Irr. Method	Acres	Method	Pumpage (AF)
55486	2.24		RVP	QM	UG		2022				ESTIMATED	3.43

Site Name: 212 S22 E61 17CCBC1 **Well Log #:** 13366 **Status:** **Well Name:** **Max Pumpage Allowed (AF):** 2.24

Qtr Qtr Sec Twn Range: SW SW 17 22S 61E **Parcel APN:** 177-17-401-006 **County:** CLARK **Total Pumped for Year 2022 (AF):** 1.09

Customer: SHUMWAY, GEORGE & GRACE **Pumpage ID:** 202 **Active:** False **PumpageID Replaced by:** 11690

Remarks: 2022=2021=2020, Broken meter **Meter Category:**

Permit #	Duty Bal. (AF)	TCD (AF)	Status	Use	Source	Sup. Group #
27483	2.24		RVP	QM	UG	

Year	Crop	Irr. Method	Acres	Method	Pumpage (AF)
2022				ESTIMATED	1.09

Site Name: 212 S22 E61 17CCCB1 **Well Log #:** 40856 **Status:** **Well Name:** **Max Pumpage Allowed (AF):** 4.48

Qtr Qtr Sec Twn Range: SW SW 17 22S 61E **Parcel APN:** 177-17-405-003 **County:** CLARK **Total Pumped for Year 2022 (AF):** 5.01

Customer: VERMILLION, SUSAN J **Pumpage ID:** 10017 **Active:** True **PumpageID Replaced by:**

Permit #	Duty Bal. (AF)	TCD (AF)	Status	Use	Source	Sup. Group #
52281	4.48		RVP	QM	UG	

Year	Crop	Irr. Method	Acres	Method	Pumpage (AF)
2022				METER	5.01

Site Name: 212 S22 E61 17CCDB1 **Well Log #:** 37738 **Status:** **Well Name:** **Max Pumpage Allowed (AF):** 4.48

Qtr Qtr Sec Twn Range: SW SW 17 22S 61E **Parcel APN:** 177-17-406-001 **County:** CLARK **Total Pumped for Year 2022 (AF):** 2.39

Customer: BEECHUM, DOUGLAS & KIM C **Pumpage ID:** 6616 **Active:** True **PumpageID Replaced by:**

Permit #	Duty Bal. (AF)	TCD (AF)	Status	Use	Source	Sup. Group #
53213	4.48		RVP	QM	UG	

Year	Crop	Irr. Method	Acres	Method	Pumpage (AF)
2022				METER	2.39

Site Name: 212 S22 E61 17CDCD1 **Well Log #:** 27222 **Status:** **Well Name:** **Max Pumpage Allowed (AF):** 7.84

Qtr Qtr Sec Twn Range: SE SW 17 22S 61E **Parcel APN:** 177-17-407-008 **County:** CLARK **Total Pumped for Year 2022 (AF):** 10.43

Customer: TOR-PEB WATER FUND **Pumpage ID:** 1367 **Active:** True **PumpageID Replaced by:**

Permit #	Duty Bal. (AF)	TCD (AF)	Status	Use	Source	Sup. Group #
42647	7.86		CAN	QM	UG	
48820	4.48		CAN	QM	UG	
62029	7.84		RVP	QM	UG	

Year	Crop	Irr. Method	Acres	Method	Pumpage (AF)
2022				METER	10.43

Site Name: 212 S22 E61 17CDDB1 **Well Log #:** 28337 **Status:** **Well Name:** **Max Pumpage Allowed (AF):** 4.48

Qtr Qtr Sec Twn Range: SE SW 17 22S 61E **Parcel APN:** 177-17-404-009 **County:** CLARK **Total Pumped for Year 2022 (AF):** 1.78

Customer: THOMPSON, DAVID **Pumpage ID**: 6617 **Active**: True **PumpageID Replaced by**:

Permit #	Duty Bal. (AF)	TCD (AF)	Status	Use	Source	Sup. Group #	Year	Crop	Irr. Method	Acres	Method	Pumpage (AF)
50347	4.48		RVP	QM	UG		2022				METER	1.78

Site Name: 212 S22 E61 18ADBB1 **Well Log #**: 33787 **Status**: **Well Name**: **Max Pumpage Allowed (AF)**: 1.32

Qtr Qtr Sec Twn Range: SE NE 18 22S 61E **Parcel APN**: 177-18-602-003 **County**: CLARK **Total Pumped for Year 2022 (AF)**: 0.17

Customer: POOL, ROY **Pumpage ID**: 5334 **Active**: True **PumpageID Replaced by**:

Permit #	Duty Bal. (AF)	TCD (AF)	Status	Use	Source	Sup. Group #	Year	Crop	Irr. Method	Acres	Method	Pumpage (AF)
52964	1.32		RVP	COM	UG		2022				METER	0.17

Site Name: 212 S22 E61 18ADCB1 **Well Log #**: 28985 **Status**: **Well Name**: **Max Pumpage Allowed (AF)**: 1.12

Qtr Qtr Sec Twn Range: SE NE 18 22S 61E **Parcel APN**: 177-18-602-015 **County**: CLARK **Total Pumped for Year 2022 (AF)**: 0.54

Customer: PECOS-MCLEOD LLC **Pumpage ID**: 8268 **Active**: True **PumpageID Replaced by**:

Permit #	Duty Bal. (AF)	TCD (AF)	Status	Use	Source	Sup. Group #	Year	Crop	Irr. Method	Acres	Method	Pumpage (AF)
68098	1.12		RVP	COM	UG		2022				METER	0.54

Site Name: 212 S22 E61 18CADD1 **Well Log #**: 31354 **Status**: **Well Name**: **Max Pumpage Allowed (AF)**: 3.36

Qtr Qtr Sec Twn Range: NE SW 18 22S 61E **Parcel APN**: 177-18-303-019 **County**: CLARK **Total Pumped for Year 2022 (AF)**: 2.45

Customer: DEROGATIS & HAGERMAN & LICINSKI & MIRONOVICH **Pumpage ID**: 698 **Active**: True **PumpageID Replaced by**:

Permit #	Duty Bal. (AF)	TCD (AF)	Status	Use	Source	Sup. Group #	Year	Crop	Irr. Method	Acres	Method	Pumpage (AF)
52760	3.36		RVP	QM	UG		2022				METER	2.45

Site Name: 212 S22 E61 18DACD1 **Well Log #**: 38248 **Status**: **Well Name**: **Max Pumpage Allowed (AF)**: 2.24

Qtr Qtr Sec Twn Range: NE SE 18 22S 61E **Parcel APN**: 177-18-701-029 **County**: CLARK **Total Pumped for Year 2022 (AF)**: 2.47

Customer: PASTORELL, VINCENT & PRINCE, ANDREA **Pumpage ID**: 6615 **Active**: True **PumpageID Replaced by**:

Permit #	Duty Bal. (AF)	TCD (AF)	Status	Use	Source	Sup. Group #	Year	Crop	Irr. Method	Acres	Method	Pumpage (AF)
56525	2.24		RVP	QM	UG		2022				METER	2.47

Site Name: 212 S22 E61 18DADC1 **Well Log #**: 38249 **Status**: **Well Name**: **Max Pumpage Allowed (AF)**: 2.24

Qtr Qtr Sec Twn Range: NE SE 18 22S 61E **Parcel APN**: 177-18-701-030 **County**: CLARK **Total Pumped for Year 2022 (AF)**: 0.96

Customer: CHAMBERS, JERRY & OLETHA & PASTORELL, VINCENT J **Pumpage ID:** 1047 **Active:** False **PumpageID Replaced by:** 11689

Permit #	Duty Bal. (AF)	TCD (AF)	Status	Use	Source	Sup. Group #	Year	Crop	Irr. Method	Acres	Method	Pumpage (AF)
56293	2.24		RVP	QM	UG		2022				METER	0.96

Site Name: 212 S22 E61 18DBAC1 **Well Log #:** 30180 **Status:** **Well Name:** **Max Pumpage Allowed (AF):** 2.24

Qtr Qtr Sec Twn Range: NW SE 18 22S 61E **Parcel APN:** 177-18-701-037 **County:** CLARK **Total Pumped for Year 2022 (AF):** 2.02

Customer: BLUMER, JAMES E & PATRICIA & GOTTULA, GARY L & L **Pumpage ID:** 2523 **Active:** True **PumpageID Replaced by:**

Permit #	Duty Bal. (AF)	TCD (AF)	Status	Use	Source	Sup. Group #	Year	Crop	Irr. Method	Acres	Method	Pumpage (AF)
51894	2.24		RVP	QM	UG		2022				METER	2.02

Site Name: 212 S22 E61 18DDAB1 **Well Log #:** 41466 **Status:** **Well Name:** **Max Pumpage Allowed (AF):** 4.48

Qtr Qtr Sec Twn Range: SE SE 18 22S 61E **Parcel APN:** 177-18-801-008 **County:** CLARK **Total Pumped for Year 2022 (AF):** 5.67

Customer: GRIGGS & MILLER & NAULT & SMITH **Pumpage ID:** 1122 **Active:** True **PumpageID Replaced by:**

Permit #	Duty Bal. (AF)	TCD (AF)	Status	Use	Source	Sup. Group #	Year	Crop	Irr. Method	Acres	Method	Pumpage (AF)
56898	4.48		RVP	QM	UG		2022				METER	5.67

Site Name: 212 S22 E61 18DDDB1 **Well Log #:** 57091 **Status:** **Well Name:** **Max Pumpage Allowed (AF):** 2.24

Qtr Qtr Sec Twn Range: SE SE 18 22S 61E **Parcel APN:** 177-18-801-029 **County:** CLARK **Total Pumped for Year 2022 (AF):** 0.85

Customer: SCHUSTER, JOHN A & CLARA **Pumpage ID:** 2738 **Active:** True **PumpageID Replaced by:**

Permit #	Duty Bal. (AF)	TCD (AF)	Status	Use	Source	Sup. Group #	Year	Crop	Irr. Method	Acres	Method	Pumpage (AF)
46531	2.24		RVP	QM	UG		2022				METER	0.52

Customer: SCHUSTER, JOHN A & CLARA **Pumpage ID:** 2737 **Active:** True **PumpageID Replaced by:**

Permit #	Duty Bal. (AF)	TCD (AF)	Status	Use	Source	Sup. Group #	Year	Crop	Irr. Method	Acres	Method	Pumpage (AF)
46531	2.24		RVP	QM	UG		2022				METER	0.33

Site Name: 212 S22 E61 19BADD1 **Well Log #:** 128196 **Status:** Active **Well Name:** **Max Pumpage Allowed (AF):** 0.90

Qtr Qtr Sec Twn Range: NE NW 19 22S 61E **Parcel APN:** 177-19-106-006 **County:** CLARK **Total Pumped for Year 2022 (AF):** 1.00

Customer: HINES, CHRISTOPHER & PATRICK **Pumpage ID**: 6677 **Active**: True **PumpageID Replaced by**:

Permit #	Duty Bal. (AF)	TCD (AF)	Status	Use	Source	Sup. Group #	Year	Crop	Irr. Method	Acres	Method	Pumpage (AF)
87423	0.90		CER	QM	UG		2022				METER	1.00

Site Name: 212 S22 E61 19CBBB1 **Well Log #**: 35779 **Status**: **Well Name**: **Max Pumpage Allowed (AF)**: 2.24

Qtr Qtr Sec Twn Range: NW SW 19 22S 61E **Parcel APN**: 177-19-301-001 **County**: CLARK **Total Pumped for Year 2022 (AF)**: 1.60

Customer: GALLOB, LUCILLE G & POSTLE, ALBERT L **Pumpage ID**: 768 **Active**: True **PumpageID Replaced by**:

Permit #	Duty Bal. (AF)	TCD (AF)	Status	Use	Source	Sup. Group #	Year	Crop	Irr. Method	Acres	Method	Pumpage (AF)
53773	2.24		RVP	QM	UG		2022				METER	1.60

Site Name: 212 S22 E61 20BAAB1 **Well Log #**: 28641 **Status**: **Well Name**: **Max Pumpage Allowed (AF)**: 3.36

Qtr Qtr Sec Twn Range: NE NW 20 22S 61E **Parcel APN**: 177-20-104-003 **County**: CLARK **Total Pumped for Year 2022 (AF)**: 5.88

Customer: MALETICH, STEVE **Pumpage ID**: 5335 **Active**: True **PumpageID Replaced by**:

Permit #	Duty Bal. (AF)	TCD (AF)	Status	Use	Source	Sup. Group #	Year	Crop	Irr. Method	Acres	Method	Pumpage (AF)
51104	3.36		RVP	QM	UG		2022				METER	5.88

Site Name: 212 S22 E61 20BABA1 **Well Log #**: 27224 **Status**: **Well Name**: **Max Pumpage Allowed (AF)**: 2.24

Qtr Qtr Sec Twn Range: NE NW 20 22S 61E **Parcel APN**: 177-20-103-003 **County**: CLARK **Total Pumped for Year 2022 (AF)**: 3.11

Customer: MILLAR, STANLEY C **Pumpage ID**: 5336 **Active**: True **PumpageID Replaced by**:

Permit #	Duty Bal. (AF)	TCD (AF)	Status	Use	Source	Sup. Group #	Year	Crop	Irr. Method	Acres	Method	Pumpage (AF)
49899	2.24		RVP	QM	UG		2022				METER	3.11

Site Name: 212 S22 E61 20BABB1 **Well Log #**: 27225 **Status**: **Well Name**: **Max Pumpage Allowed (AF)**: 4.48

Qtr Qtr Sec Twn Range: NE NW 20 22S 61E **Parcel APN**: 177-20-103-005 **County**: CLARK **Total Pumped for Year 2022 (AF)**: 4.18

Customer: BAGHDASSARIANS & RICHTER & SCHUBLE & VALLEJOS **Pumpage ID**: 9727 **Active**: True **PumpageID Replaced by**:

Permit #	Duty Bal. (AF)	TCD (AF)	Status	Use	Source	Sup. Group #	Year	Crop	Irr. Method	Acres	Method	Pumpage (AF)
44587	4.48		RVP	QM	UG		2022				METER	4.18

Site Name: 212 S22 E61 20BACA1 **Well Log #**: 10529 **Status**: Active **Well Name**: **Max Pumpage Allowed (AF)**: 6.14

Qtr Qtr Sec Twn Range: NE NW 20 22S 61E **Parcel APN**: 177-20-107-002 **County**: CLARK **Total Pumped for Year 2022 (AF)**: 7.62

TCD of Supplemental Group **2753** **(AF):** 6.14 **Total Pumpage of all Pumpage IDs in Supplemental Group for Year 2022 (AF):** 13.76

Customer: LAS VEGAS RACQUET CLUB **Pumpage ID:** **154** **Active:** True **PumpageID Replaced by:**

Permit #	Duty Bal. (AF)	TCD (AF)	Status	Use	Source	Sup. Group #	Year	Crop	Irr. Method	Acres	Method	Pumpage (AF)
24787	6.14	6.14	RVP	REC	UG	2753	2022				METER	7.62

Site Name: 212 S22 E61 20BACC1 **Well Log #:** 10530 **Status:** **Well Name:** **Max Pumpage Allowed (AF):** 6.14

Qtr Qtr Sec Twn Range: NE NW 20 22S 61E **Parcel APN:** 177-20-107-001 **County:** CLARK **Total Pumped for Year 2022 (AF):** 6.14

TCD of Supplemental Group **2753** **(AF):** 6.14 **Total Pumpage of all Pumpage IDs in Supplemental Group for Year 2022 (AF):** 13.76

Customer: LAS VEGAS RACQUET CLUB **Pumpage ID:** **6619** **Active:** True **PumpageID Replaced by:**

Remarks: 2022=Duty, broken meter **Meter Category:**

Permit #	Duty Bal. (AF)	TCD (AF)	Status	Use	Source	Sup. Group #	Year	Crop	Irr. Method	Acres	Method	Pumpage (AF)
24786	6.14	6.14	RVP	REC	UG	2753	2022				ESTIMATED	6.14

Site Name: 212 S22 E61 20BBAD1 **Well Log #:** 27226 **Status:** Active **Well Name:** **Max Pumpage Allowed (AF):** 4.48

Qtr Qtr Sec Twn Range: NW NW 20 22S 61E **Parcel APN:** 177-20-10-2009 **County:** CLARK **Total Pumped for Year 2022 (AF):** 1.89

Customer: GIBSON, WILLIAM C & MARIAN O **Pumpage ID:** **5337** **Active:** True **PumpageID Replaced by:**

Permit #	Duty Bal. (AF)	TCD (AF)	Status	Use	Source	Sup. Group #	Year	Crop	Irr. Method	Acres	Method	Pumpage (AF)
49403	4.48		RVP	QM	UG		2022				METER	1.89

Site Name: 212 S22 E61 20BBCA1 **Well Log #:** 12889 **Status:** **Well Name:** **Max Pumpage Allowed (AF):** 3.36

Qtr Qtr Sec Twn Range: NW NW 20 22S 61E **Parcel APN:** 177-20-105-004 **County:** CLARK **Total Pumped for Year 2022 (AF):** 3.44

Customer: GULLO, CHARLES T **Pumpage ID:** **9769** **Active:** True **PumpageID Replaced by:**

Permit #	Duty Bal. (AF)	TCD (AF)	Status	Use	Source	Sup. Group #	Year	Crop	Irr. Method	Acres	Method	Pumpage (AF)
26657	3.36		RVP	QM	UG		2022				METER	3.44

Site Name: 212 S22 E61 20BCDA1 **Well Log #:** 48794 **Status:** **Well Name:** **Max Pumpage Allowed (AF):** 10.00

Qtr Qtr Sec Twn Range: SW NW 20 22S 61E **Parcel APN:** 177-20-201-009 **County:** CLARK **Total Pumped for Year 2022 (AF):** 7.24

Customer: GLEN DAVID KAISER FAMILY TRUST **Pumpage ID:** 11688 **Active:** True **PumpageID Replaced by:**

Permit #	Duty Bal. (AF)	TCD (AF)	Status	Use	Source	Sup. Group #	Year	Crop	Irr. Method	Acres	Method	Pumpage (AF)
73110	10.00		PER	IRR	UG		2022				METER	7.24

Site Name: 212 S22 E61 20BCDD1 **Well Log #:** 43712 **Status:** **Well Name:** **Max Pumpage Allowed (AF):** 4.48

Qtr Qtr Sec Twn Range: SW NW 20 22S 61E **Parcel APN:** 177-20-201-008 **County:** CLARK **Total Pumped for Year 2022 (AF):** 4.60

Customer: BROWN, KENNETH & DORA RUTH **Pumpage ID:** 9742 **Active:** True **PumpageID Replaced by:**

Permit #	Duty Bal. (AF)	TCD (AF)	Status	Use	Source	Sup. Group #	Year	Crop	Irr. Method	Acres	Method	Pumpage (AF)
55410	4.48		RVP	QM	UG		2022				METER	1.76

Customer: BROWN, KENNETH & DORA RUTH **Pumpage ID:** 9741 **Active:** True **PumpageID Replaced by:**

Permit #	Duty Bal. (AF)	TCD (AF)	Status	Use	Source	Sup. Group #	Year	Crop	Irr. Method	Acres	Method	Pumpage (AF)
55410	4.48		RVP	QM	UG		2022				METER	0.73

Customer: BROWN, KENNETH & DORA RUTH **Pumpage ID:** 9740 **Active:** True **PumpageID Replaced by:**

Permit #	Duty Bal. (AF)	TCD (AF)	Status	Use	Source	Sup. Group #	Year	Crop	Irr. Method	Acres	Method	Pumpage (AF)
55410	4.48		RVP	QM	UG		2022				METER	1.04

Customer: BROWN, KENNETH & DORA RUTH **Pumpage ID:** 6622 **Active:** True **PumpageID Replaced by:** 9740

Permit #	Duty Bal. (AF)	TCD (AF)	Status	Use	Source	Sup. Group #	Year	Crop	Irr. Method	Acres	Method	Pumpage (AF)
55410	4.48		RVP	QM	UG		2022				METER	1.08

Site Name: 212 S22 E61 20BDAC1 **Well Log #:** 57329 **Status:** **Well Name:** **Max Pumpage Allowed (AF):** 1.00

Qtr Qtr Sec Twn Range: SE NW 20 22S 61E **Parcel APN:** 177-20-204-004 **County:** CLARK **Total Pumped for Year 2022 (AF):** 0.40

Customer: GILL, RONALD E **Pumpage ID:** 9965 **Active:** True **PumpageID Replaced by:**

Permit #	Duty Bal. (AF)	TCD (AF)	Status	Use	Source	Sup. Group #	Year	Crop	Irr. Method	Acres	Method	Pumpage (AF)
68167	1.00		CER	COM	UG		2022				METER	0.40

Site Name: 212 S22 E61 20BDBB1 **Well Log #:** 57308 **Status:** Active **Well Name:** **Max Pumpage Allowed (AF):** 4.48

Qtr Qtr Sec Twn Range: SE NW 20 22S 61E **Parcel APN:** 177-20-203-001 **County:** CLARK **Total Pumped for Year 2022 (AF):** 2.18

Customer: BIOW, DAVID J **Pumpage ID:** 9940 **Active:** True **PumpageID Replaced by:**

Permit #	Duty Bal. (AF)	TCD (AF)	Status	Use	Source	Sup. Group #	Year	Crop	Irr. Method	Acres	Method	Pumpage (AF)
52240	4.48		RVP	QM	UG		2022				METER	2.18

Site Name: 212 S22 E61 20BDBD1 **Well Log #:** 31389 **Status:** **Well Name:** **Max Pumpage Allowed (AF):** 3.36

Qtr Qtr Sec Twn Range: SE NW 20 22S 61E **Parcel APN:** 177-20-203-006 **County:** CLARK **Total Pumped for Year 2022 (AF):** 2.02

Customer: CLOSE, NORMAN R **Pumpage ID:** 9723 **Active:** True **PumpageID Replaced by:**

Permit #	Duty Bal. (AF)	TCD (AF)	Status	Use	Source	Sup. Group #	Year	Crop	Irr. Method	Acres	Method	Pumpage (AF)
54158	3.36		RVP	QM	UG		2022				METER	2.02

Site Name: 212 S22 E61 20BDCC1 **Well Log #:** 87349 **Status:** Active **Well Name:** **Max Pumpage Allowed (AF):** 6.00

Qtr Qtr Sec Twn Range: SE NW 20 22S 61E **Parcel APN:** 177-20-204-013 **County:** CLARK **Total Pumped for Year 2022 (AF):** 4.99

TCD of Supplemental Group 1784 (AF): 6.00 **Total Pumpage of all Pumpage IDs in Supplemental Group for Year 2022 (AF):** 4.99

Customer: MCGAUGHEY, JAMES W **Pumpage ID:** 1595 **Active:** True **PumpageID Replaced by:**

Permit #	Duty Bal. (AF)	TCD (AF)	Status	Use	Source	Sup. Group #	Year	Crop	Irr. Method	Acres	Method	Pumpage (AF)
67010	3.50	6.00	PER	QM	UG	1784	2022				METER	4.99
67011	2.50	6.00	PER	QM	UG	1784						

Site Name: 212 S22 E61 20CAAB1 **Well Log #:** 37740 **Status:** **Well Name:** **Max Pumpage Allowed (AF):** 4.36

Qtr Qtr Sec Twn Range: NE SW 20 22S 61E **Parcel APN:** 177-20-302-004 **County:** CLARK **Total Pumped for Year 2022 (AF):** 6.59

Customer: HOFFMAN, BEATRICE **Pumpage ID:** 9908 **Active:** True **PumpageID Replaced by:**

Remarks: 2022=2021, Broken meter **Meter Category:**

Permit #	Duty Bal. (AF)	TCD (AF)	Status	Use	Source	Sup. Group #	Year	Crop	Irr. Method	Acres	Method	Pumpage (AF)
56561	4.36		RVP	QM	UG		2022				ESTIMATED	6.59

Site Name: 212 S22 E61 20CAAC1 **Well Log #:** 37739 **Status:** Active **Well Name:** **Max Pumpage Allowed (AF):** 4.36

Qtr Qtr Sec Twn Range: NE SW 20 22S 61E **Parcel APN:** 177-20-302-006 **County:** CLARK **Total Pumped for Year 2022 (AF):** 3.53

Customer: LEE, CLAY A **Pumpage ID:** 8270 **Active:** True **PumpageID Replaced by:**

Permit #	Duty Bal. (AF)	TCD (AF)	Status	Use	Source	Sup. Group #	Year	Crop	Irr. Method	Acres	Method	Pumpage (AF)
56562	4.36		CAN	QM	UG		2022				METER	3.53
68684	4.36		RVP	QM	UG							

Site Name: 212 S22 E61 20CABD1 **Well Log #:** 32984 **Status:** Active **Well Name:** SERENE-MERANTO WELL AS **Max Pumpage Allowed (AF):** 8.96

Qtr Qtr Sec Twn Range: NE SW 20 22S 61E **Parcel APN:** 177-20-301-008 **County:** CLARK **Total Pumped for Year 2022 (AF):** 7.35

Customer: ESCAPA, CARLOS **Pumpage ID:** 10145 **Active:** True **PumpageID Replaced by:**

Permit #	Duty Bal. (AF)	TCD (AF)	Status	Use	Source	Sup. Group #
53216	8.96		RVP	QM	UG	

Year	Crop	Irr. Method	Acres	Method	Pumpage (AF)
2022				METER	7.35

Site Name: 212 S22 E61 20CACA1 **Well Log #:** 40402 **Status:** **Well Name:** **Max Pumpage Allowed (AF):** 10.48

Qtr Qtr Sec Twn Range: NE SW 20 22S 61E **Parcel APN:** 177-20-304-006 **County:** CLARK **Total Pumped for Year 2022 (AF):** 9.55

Customer: MAGEE, T & H & MARTINEZ, G & E & WILSON, C & D **Pumpage ID:** 5431 **Active:** True **PumpageID Replaced by:**

Permit #	Duty Bal. (AF)	TCD (AF)	Status	Use	Source	Sup. Group #
77188	0.00		ABR	QM	UG	

Year	Crop	Irr. Method	Acres	Method	Pumpage (AF)
2022				METER	9.55

TCD of Supplemental Group 1910 (AF): 10.48 **Total Pumpage of all Pumpage IDs in Supplemental Group for Year 2022 (AF):** 9.55

Customer: MAGEE, T & H & MARTINEZ, G & E & WILSON, C & D **Pumpage ID:** 5431 **Active:** True **PumpageID Replaced by:**

Permit #	Duty Bal. (AF)	TCD (AF)	Status	Use	Source	Sup. Group #
57542	4.48	10.48	RVP	QM	UG	1910
67972	1.00	10.48	CER	QM	UG	1910
67973	1.00	10.48	CER	QM	UG	1910
67974	1.00	10.48	CER	QM	UG	1910
67975	1.00	10.48	CER	QM	UG	1910
81206	2.00	10.48	CER	QM	UG	1910

Year	Crop	Irr. Method	Acres	Method	Pumpage (AF)
2022				METER	9.55

Site Name: 212 S22 E61 20CACC1 **Well Log #:** 27229 **Status:** **Well Name:** **Max Pumpage Allowed (AF):** 1.12

Qtr Qtr Sec Twn Range: NE SW 20 22S 61E **Parcel APN:** 177-20-304-008 **County:** CLARK **Total Pumped for Year 2022 (AF):** 0.32

Customer: MONTGOMERY, MARANDA **Pumpage ID:** 8271 **Active:** True **PumpageID Replaced by:**

Permit #	Duty Bal. (AF)	TCD (AF)	Status	Use	Source	Sup. Group #
35510	0.00		CAN	QM	UG	
42694	2.24		CAN	QM	UG	
65403	1.12		CAN	QM	UG	
78737	1.12		RVP	QM	UG	

Year	Crop	Irr. Method	Acres	Method	Pumpage (AF)
2022				METER	0.32

Site Name: 212 S22 E61 20CDBD1 **Well Log #:** 57322 **Status:** **Well Name:** **Max Pumpage Allowed (AF):** 4.36

Qtr Qtr Sec Twn Range: SE SW 20 22S 61E **Parcel APN:** 177-20-402-009 **County:** CLARK **Total Pumped for Year 2022 (AF):** 2.64

Customer: NORCOTT, JAMES **Pumpage ID**: 5432 **Active**: True **PumpageID Replaced by**:

Permit #	Duty Bal. (AF)	TCD (AF)	Status	Use	Source	Sup. Group #	Year	Crop	Irr. Method	Acres	Method	Pumpage (AF)
47635	4.36		RVP	QM	UG		2022				METER	2.64

Site Name: 212 S22 E61 23ABAB1 **Well Log #**: 35334 **Status**: Active **Well Name**: **Max Pumpage Allowed (AF)**: 3.24

Qtr Qtr Sec Twn Range: NW NE 23 22S 61E **Parcel APN**: 177-23-501-002 **County**: CLARK **Total Pumped for Year 2022 (AF)**: 4.13

Customer: SALLY CIRCLE HOMEOWNERS ASSOCIATION **Pumpage ID**: 8297 **Active**: True **PumpageID Replaced by**:

Permit #	Duty Bal. (AF)	TCD (AF)	Status	Use	Source	Sup. Group #	Year	Crop	Irr. Method	Acres	Method	Pumpage (AF)
54969	4.48		CAN	QM	UG		2022				METER	4.13
60661	2.24		RVP	QM	UG							
61548	1.00		CER	DOM	UG							

Site Name: 212 S22 E61 23BCDC1 **Well Log #**: 49784 **Status**: **Well Name**: **Max Pumpage Allowed (AF)**: 2.24

Qtr Qtr Sec Twn Range: SW NW 23 22S 61E **Parcel APN**: 177-23-209-002 **County**: CLARK **Total Pumped for Year 2022 (AF)**: 2.03

Customer: COVARRUBIAS, ROBERT M **Pumpage ID**: 680 **Active**: True **PumpageID Replaced by**:

Permit #	Duty Bal. (AF)	TCD (AF)	Status	Use	Source	Sup. Group #	Year	Crop	Irr. Method	Acres	Method	Pumpage (AF)
52365	2.24		RVP	QM	UG		2022				METER	2.03

Site Name: 212 S22 E61 24BDDC1 **Well Log #**: 57478 **Status**: Active **Well Name**: **Max Pumpage Allowed (AF)**: 4.48

Qtr Qtr Sec Twn Range: SE NW 24 22S 61E **Parcel APN**: 177-24-202-006 **County**: CLARK **Total Pumped for Year 2022 (AF)**: 4.48

Customer: GOINES, MICHELE & KAPLAN, KELSI & NEAL **Pumpage ID**: 11692 **Active**: True **PumpageID Replaced by**:

Remarks: 2022=Duty **Meter Category**:

Permit #	Duty Bal. (AF)	TCD (AF)	Status	Use	Source	Sup. Group #	Year	Crop	Irr. Method	Acres	Method	Pumpage (AF)
48553	4.48		CAN	QM	UG		2022				ESTIMATED	4.48
51821	4.48		RVP	QM	UG							

Site Name: 212 S22 E61 24CAAA1 **Well Log #**: 57482 **Status**: Active **Well Name**: **Max Pumpage Allowed (AF)**: 2.90

Qtr Qtr Sec Twn Range: NE SW 24 22S 61E **Parcel APN**: 177-24-302-005 **County**: CLARK **Total Pumped for Year 2022 (AF)**: 2.89

Customer: FREEMAN, KENNETH B & KEVIN A & V MARIAN **Pumpage ID**: 5092 **Active**: False **PumpageID Replaced by**: 11693

Remarks: 2022=2021=2020=Duty **Meter Category**:

Permit #	Duty Bal. (AF)	TCD (AF)	Status	Use	Source	Sup. Group #	Year	Crop	Irr. Method	Acres	Method	Pumpage (AF)
46377	2.90		RVP	QM	UG		2022				ESTIMATED	2.89

Site Name: 212 S22 E61 24CABD1 **Well Log #:** 27981 **Status:** Active **Well Name:** **Max Pumpage Allowed (AF):** 3.36

Qtr Qtr Sec Twn Range: NE SW 24 22S 61E **Parcel APN:** 177-24-304-007 **County:** CLARK **Total Pumped for Year 2022 (AF):** 3.32

Customer: HITCHCOCK, STEVEN L **Pumpage ID:** 8518 **Active:** True **PumpageID Replaced by:**

Permit #	Duty Bal. (AF)	TCD (AF)	Status	Use	Source	Sup. Group #
47652	11.20		CAN	QM	UG	
86540	3.36		RVP	QM	UG	

Year	Crop	Irr. Method	Acres	Method	Pumpage (AF)
2022				METER	3.32

Site Name: 212 S22 E61 24CBAB1 **Well Log #:** 27979 **Status:** **Well Name:** **Max Pumpage Allowed (AF):** 4.48

Qtr Qtr Sec Twn Range: NW SW 24 22S 61E **Parcel APN:** 177-24-302-001 **County:** CLARK **Total Pumped for Year 2022 (AF):** 5.41

Customer: MAYFIELD, SEAYNOAH & HELEN J **Pumpage ID:** 456 **Active:** True **PumpageID Replaced by:**

Permit #	Duty Bal. (AF)	TCD (AF)	Status	Use	Source	Sup. Group #
47380	4.48		RVP	QM	UG	

Year	Crop	Irr. Method	Acres	Method	Pumpage (AF)
2022				METER	5.41

Site Name: 212 S22 E61 24CBDD1 **Well Log #:** 57502 **Status:** **Well Name:** **Max Pumpage Allowed (AF):** 2.31

Qtr Qtr Sec Twn Range: NW SW 24 22S 61E **Parcel APN:** 177-24-308-007 **County:** CLARK **Total Pumped for Year 2022 (AF):** 1.55

Customer: LYON, STEVE K & PAULA L & MILLER, DAN D & MARY **Pumpage ID:** 8296 **Active:** True **PumpageID Replaced by:**

Permit #	Duty Bal. (AF)	TCD (AF)	Status	Use	Source	Sup. Group #
36929	2.31		RVP	QM	UG	

Year	Crop	Irr. Method	Acres	Method	Pumpage (AF)
2022				METER	1.55

Site Name: 212 S22 E61 24CCDD1 **Well Log #:** 20062 **Status:** **Well Name:** **Max Pumpage Allowed (AF):** 8.96

Qtr Qtr Sec Twn Range: SW SW 24 22S 61E **Parcel APN:** 177-24-408-008 **County:** CLARK **Total Pumped for Year 2022 (AF):** 7.92

Customer: NEILSON, C TERRY & SHARON C **Pumpage ID:** 272 **Active:** True **PumpageID Replaced by:**

Permit #	Duty Bal. (AF)	TCD (AF)	Status	Use	Source	Sup. Group #
35584	8.96		RVP	QM	UG	

Year	Crop	Irr. Method	Acres	Method	Pumpage (AF)
2022				METER	7.92

Site Name: 212 S22 E61 24CDAA1 **Well Log #:** 49600 **Status:** Active **Well Name:** **Max Pumpage Allowed (AF):** 4.48

Qtr Qtr Sec Twn Range: SE SW 24 22S 61E **Parcel APN:** 177-24-402-004 **County:** CLARK **Total Pumped for Year 2022 (AF):** 0.00

Customer: BEASLEY, PAUL **Pumpage ID:** 762 **Active:** True **PumpageID Replaced by:**

Permit #	Duty Bal. (AF)	TCD (AF)	Status	Use	Source	Sup. Group #
53739	4.48		RVP	QM	UG	

Year	Crop	Irr. Method	Acres	Method	Pumpage (AF)
2022				METER	0.00

Site Name: 212 S22 E61 24DCBA1 **Well Log #:** 27980 **Status:** **Well Name:** **Max Pumpage Allowed (AF):** 2.24

Qtr Qtr Sec Twn Range: SW SE 24 22S 61E **Parcel APN:** 177-24-801-005 **County:** CLARK **Total Pumped for Year 2022 (AF):** 3.00

Customer: MAYFIELD, SEAYNOAH & HELEN J **Pumpage ID:** 10119 **Active:** True **PumpageID Replaced by:**

Remarks: 2022=2021. Broken Meter **Meter Category:**

Permit #	Duty Bal. (AF)	TCD (AF)	Status	Use	Source	Sup. Group #
47651	2.24		RVP	QM	UG	

Year	Crop	Irr. Method	Acres	Method	Pumpage (AF)
2022				ESTIMATED	3.00

Site Name: 212 S22 E61 28ADCC1 **Well Log #:** 27602 **Status:** Active **Well Name:** **Max Pumpage Allowed (AF):** 4.48

Qtr Qtr Sec Twn Range: SE NE 28 22S 61E **Parcel APN:** 177-28-601-010 **County:** CLARK **Total Pumped for Year 2022 (AF):** 4.56

Customer: UNGARO, JAMES P & ELIZABETH J **Pumpage ID:** 560 **Active:** True **PumpageID Replaced by:**

Permit #	Duty Bal. (AF)	TCD (AF)	Status	Use	Source	Sup. Group #
50127	4.48		RVP	QM	UG	

Year	Crop	Irr. Method	Acres	Method	Pumpage (AF)
2022				METER	4.56

Site Name: 212 S22 E61 28ADDB1 **Well Log #:** 40405 **Status:** Active **Well Name:** **Max Pumpage Allowed (AF):** 4.48

Qtr Qtr Sec Twn Range: SE NE 28 22S 61E **Parcel APN:** 177-28-601-017 **County:** CLARK **Total Pumped for Year 2022 (AF):** 5.33

Customer: TREASURE COURT HOMEOWNERS COM WELL A **Pumpage ID:** 1117 **Active:** True **PumpageID Replaced by:**

Permit #	Duty Bal. (AF)	TCD (AF)	Status	Use	Source	Sup. Group #
56868	4.48		RVP	QM	UG	

Year	Crop	Irr. Method	Acres	Method	Pumpage (AF)
2022				METER	5.33

Site Name: 212 S22 E61 28BBCD1 **Well Log #:** 29718 **Status:** **Well Name:** **Max Pumpage Allowed (AF):** 2.24

Qtr Qtr Sec Twn Range: NW NW 28 22S 61E **Parcel APN:** 177-28-101-016 **County:** CLARK **Total Pumped for Year 2022 (AF):** 0.64

Customer: REKOSIEWICZ, HENRY S. & CHIEKO **Pumpage ID:** 5472 **Active:** True **PumpageID Replaced by:**

Permit #	Duty Bal. (AF)	TCD (AF)	Status	Use	Source	Sup. Group #
48393	2.18		CAN	QM	UG	
66321	2.24		RVP	QM	UG	

Year	Crop	Irr. Method	Acres	Method	Pumpage (AF)
2022				METER	0.64

Site Name: 212 S22 E61 28CDCD1 **Well Log #:** 57515 **Status:** **Well Name:** **Max Pumpage Allowed (AF):** 2.24

Qtr Qtr Sec Twn Range: SE SW 28 22S 61E **Parcel APN:** 177-28-401-020 **County:** CLARK **Total Pumped for Year 2022 (AF):** 7.68

Customer: LOWY, HELENA LOUISE & THOMAS F & YUREK, GERALD **Pumpage ID:** 459 **Active:** True **PumpageID Replaced by:**

Permit #	Duty Bal. (AF)	TCD (AF)	Status	Use	Source	Sup. Group #	Year	Crop	Irr. Method	Acres	Method	Pumpage (AF)
47424	2.24		RVP	QM	UG		2022				METER	7.68

Site Name: 212 S22 E61 28DCAD1 **Well Log #:** 27235 **Status:** **Well Name:** **Max Pumpage Allowed (AF):** 2.24

Qtr Qtr Sec Twn Range: SW SE 28 22S 61E **Parcel APN:** 177-28-802-004 **County:** CLARK **Total Pumped for Year 2022 (AF):** 0.63

Customer: NEAL, STEVEN B **Pumpage ID:** 10363 **Active:** True **PumpageID Replaced by:**

Remarks: 2022=2021, New meter **Meter Category:**

Permit #	Duty Bal. (AF)	TCD (AF)	Status	Use	Source	Sup. Group #	Year	Crop	Irr. Method	Acres	Method	Pumpage (AF)
51626	2.24		RVP	QM	UG		2022				ESTIMATED	0.63

Site Name: 212 S22 E61 28DCDB1 **Well Log #:** 57531 **Status:** **Well Name:** **Max Pumpage Allowed (AF):** 2.24

Qtr Qtr Sec Twn Range: SW SE 28 22S 61E **Parcel APN:** 177-28-803-004 **County:** CLARK **Total Pumped for Year 2022 (AF):** 2.13

Customer: BUNKER, RONALD & THERESA A & MCDANIEL, GARY & T **Pumpage ID:** 2753 **Active:** True **PumpageID Replaced by:**

Permit #	Duty Bal. (AF)	TCD (AF)	Status	Use	Source	Sup. Group #	Year	Crop	Irr. Method	Acres	Method	Pumpage (AF)
47545	2.24		CAN	QM	UG		2022				METER	0.59
65294	2.24		RVP	QM	UG							

Customer: BUNKER, RONALD & THERESA A & MCDANIEL, GARY & T **Pumpage ID:** 2752 **Active:** True **PumpageID Replaced by:**

Remarks: 2022=2021, Broken meter **Meter Category:**

Permit #	Duty Bal. (AF)	TCD (AF)	Status	Use	Source	Sup. Group #	Year	Crop	Irr. Method	Acres	Method	Pumpage (AF)
47545	2.24		CAN	QM	UG		2022				ESTIMATED	1.53
65294	2.24		RVP	QM	UG							

Site Name: 212 S22 E61 29BACA1 **Well Log #:** 35487 **Status:** **Well Name:** **Max Pumpage Allowed (AF):** 4.48

Qtr Qtr Sec Twn Range: NE NW 29 22S 61E **Parcel APN:** 177-29-106-003 **County:** CLARK **Total Pumped for Year 2022 (AF):** 2.39

Customer: PORCARO, TERRI **Pumpage ID:** 919 **Active:** True **PumpageID Replaced by:**

Permit #	Duty Bal. (AF)	TCD (AF)	Status	Use	Source	Sup. Group #	Year	Crop	Irr. Method	Acres	Method	Pumpage (AF)
55074	4.48		RVP	QM	UG		2022				METER	2.39

Site Name: 212 S22 E61 29BACB1 **Well Log #:** 48303 **Status:** **Well Name:** **Max Pumpage Allowed (AF):** 4.48

Qtr Qtr Sec Twn Range: NE NW 29 22S 61E **Parcel APN:** 177-29-106-013 **County:** CLARK **Total Pumped for Year 2022 (AF):** 4.78

Customer: STANLEY, RONALD **Pumpage ID**: 1152 **Active**: True **PumpageID Replaced by**:

Permit #	Duty Bal. (AF)	TCD (AF)	Status	Use	Source	Sup. Group #	Year	Crop	Irr. Method	Acres	Method	Pumpage (AF)
57361	4.48		RVP	QM	UG		2022				METER	4.78

Site Name: 212 S22 E61 29BACC1 **Well Log #**: 48302 **Status**: **Well Name**: **Max Pumpage Allowed (AF)**: 4.48

Qtr Qtr Sec Twn Range: NE NW 29 22S 61E **Parcel APN**: 177-29-106-016 **County**: CLARK **Total Pumped for Year 2022 (AF)**: 5.30

Customer: STANLEY, RONALD **Pumpage ID**: 1151 **Active**: True **PumpageID Replaced by**:

Permit #	Duty Bal. (AF)	TCD (AF)	Status	Use	Source	Sup. Group #	Year	Crop	Irr. Method	Acres	Method	Pumpage (AF)
57360	4.48		RVP	QM	UG		2022				METER	5.30

Site Name: 212 S22 E61 29BACD1 **Well Log #**: 35486 **Status**: **Well Name**: **Max Pumpage Allowed (AF)**: 4.48

Qtr Qtr Sec Twn Range: NE NW 29 22S 61E **Parcel APN**: 177-29-106-008 **County**: CLARK **Total Pumped for Year 2022 (AF)**: 3.17

Customer: AHLSTROM, DANIEL E **Pumpage ID**: 918 **Active**: True **PumpageID Replaced by**:

Permit #	Duty Bal. (AF)	TCD (AF)	Status	Use	Source	Sup. Group #	Year	Crop	Irr. Method	Acres	Method	Pumpage (AF)
55073	4.48		RVP	QM	UG		2022				METER	3.17

Site Name: 212 S22 E61 29CAAA1 **Well Log #**: 53798 **Status**: **Well Name**: **Max Pumpage Allowed (AF)**: 4.48

Qtr Qtr Sec Twn Range: NE SW 29 22S 61E **Parcel APN**: 177-29-301-006 **County**: CLARK **Total Pumped for Year 2022 (AF)**: 1.03

Customer: DIAZ & HIETT & WALLACE ENTERPRISES & WISDOM **Pumpage ID**: 1407 **Active**: True **PumpageID Replaced by**:

Permit #	Duty Bal. (AF)	TCD (AF)	Status	Use	Source	Sup. Group #	Year	Crop	Irr. Method	Acres	Method	Pumpage (AF)
55757	4.48		CAN	QM	UG		2022				METER	1.03
63039	4.48		RVP	QM	UG							

Site Name: 212 S22 E61 29CACA1 **Well Log #**: 43496 **Status**: **Well Name**: **Max Pumpage Allowed (AF)**: 4.48

Qtr Qtr Sec Twn Range: NE SW 29 22S 61E **Parcel APN**: 177-29-301-022 **County**: CLARK **Total Pumped for Year 2022 (AF)**: 3.45

Customer: ESCAPA, CARLOS **Pumpage ID**: 937 **Active**: True **PumpageID Replaced by**:

Permit #	Duty Bal. (AF)	TCD (AF)	Status	Use	Source	Sup. Group #	Year	Crop	Irr. Method	Acres	Method	Pumpage (AF)
55242	4.48		RVP	QM	UG		2022				METER	3.45

Site Name: 212 S22 E61 29CADA1 **Well Log #**: 33677 **Status**: **Well Name**: **Max Pumpage Allowed (AF)**: 4.48

Qtr Qtr Sec Twn Range: NE SW 29 22S 61E **Parcel APN**: 177-29-301-015 **County**: CLARK **Total Pumped for Year 2022 (AF)**: 5.25

Customer: VARGAS, ANGEL & ROSEMARIE **Pumpage ID:** 5435 **Active:** True **PumpageID Replaced by:**

Permit #	Duty Bal. (AF)	TCD (AF)	Status	Use	Source	Sup. Group #	Year	Crop	Irr. Method	Acres	Method	Pumpage (AF)
54612	4.48		RVP	QM	UG		2022				METER	5.25

Site Name: 212 S22 E61 29CBDA1 **Well Log #:** 51122 **Status:** Active **Well Name:** **Max Pumpage Allowed (AF):** 4.48

Qtr Qtr Sec Twn Range: NW SW 29 22S 61E **Parcel APN:** 177-29-301-026 **County:** CLARK **Total Pumped for Year 2022 (AF):** 7.37

Customer: ESCAPA, CARLOS **Pumpage ID:** 9668 **Active:** True **PumpageID Replaced by:**

Permit #	Duty Bal. (AF)	TCD (AF)	Status	Use	Source	Sup. Group #	Year	Crop	Irr. Method	Acres	Method	Pumpage (AF)
55243	4.48		RVP	QM	UG		2022				METER	7.37

Site Name: 212 S22 E61 29CCDD1 **Well Log #:** 43713 **Status:** **Well Name:** **Max Pumpage Allowed (AF):** 3.36

Qtr Qtr Sec Twn Range: SW SW 29 22S 61E **Parcel APN:** 177-29-405-005 **County:** CLARK **Total Pumped for Year 2022 (AF):** 4.93

Customer: GILBERT, RONALD E & WANDA J & WALLACE, ROBERT & M **Pumpage ID:** 887 **Active:** True **PumpageID Replaced by:**

Permit #	Duty Bal. (AF)	TCD (AF)	Status	Use	Source	Sup. Group #	Year	Crop	Irr. Method	Acres	Method	Pumpage (AF)
54724	3.35		RVP	QM	UG		2022				METER	4.93

Site Name: 212 S22 E61 29DB 1 **Well Log #:** 44253 **Status:** **Well Name:** **Max Pumpage Allowed (AF):** 0.00

Qtr Qtr Sec Twn Range: NW SE 29 22S 61E **Parcel APN:** 177-29-701-027 **County:** CLARK **Total Pumped for Year 2022 (AF):** 0.00

Customer: TZORTZIS, VASILIOS **Pumpage ID:** 1197 **Active:** True **PumpageID Replaced by:**

Remarks: Well plugged, log no. 138482 **Meter Category:**

Permit #	Duty Bal. (AF)	TCD (AF)	Status	Use	Source	Sup. Group #	Year	Crop	Irr. Method	Acres	Method	Pumpage (AF)
57561	4.48		CAN	QM	UG		2022				METER	0.00

Site Name: 212 S22 E61 30DADB1 **Well Log #:** 31353 **Status:** **Well Name:** **Max Pumpage Allowed (AF):** 2.24

Qtr Qtr Sec Twn Range: NE SE 30 22S 61E **Parcel APN:** 177-30-701-016 **County:** CLARK **Total Pumped for Year 2022 (AF):** 0.00

Customer: PHYLLIS M FRIAS MANAGEMENT TRUST **Pumpage ID:** 1433 **Active:** True **PumpageID Replaced by:**

Remarks: Well plugged, log no. 138521 **Meter Category:**

Permit #	Duty Bal. (AF)	TCD (AF)	Status	Use	Source	Sup. Group #	Year	Crop	Irr. Method	Acres	Method	Pumpage (AF)
52082	2.24		CAN	QM	UG		2022				METER	0.00
63564	2.24		CAN	QM	UG							
85999	2.24		RVP	QM	UG							

Site Name: 212 S22 E61 30DBCA1 **Well Log #:** 41215 **Status:** **Well Name:** **Max Pumpage Allowed (AF):** 0.00

Qtr Qtr Sec Twn Range: NW SE 30 22S 61E **Parcel APN:** 177-30-701-014 **County:** CLARK **Total Pumped for Year 2022 (AF):** 0.00

Customer: DEBAUCHE, MICHAEL & TAMMI **Pumpage ID:** 956 **Active:** True **PumpageID Replaced by:**

Remarks: Well plugged, log no. 139648 **Meter Category:**

Permit #	Duty Bal. (AF)	TCD (AF)	Status	Use	Source	Sup. Group #
55331	4.48		CAN	QM	UG	

Year	Crop	Irr. Method	Acres	Method	Pumpage (AF)
2022				METER	0.00

Site Name: 212 S22 E61 30DCDD1 **Well Log #:** 46786 **Status:** **Well Name:** **Max Pumpage Allowed (AF):** 4.48

Qtr Qtr Sec Twn Range: SW SE 30 22S 61E **Parcel APN:** 177-30-801-017 **County:** CLARK **Total Pumped for Year 2022 (AF):** 3.51

Customer: AYERS, RON C **Pumpage ID:** 1177 **Active:** True **PumpageID Replaced by:**

Permit #	Duty Bal. (AF)	TCD (AF)	Status	Use	Source	Sup. Group #
57497	2.24		RVP	QM	UG	

Year	Crop	Irr. Method	Acres	Method	Pumpage (AF)
2022				METER	3.51

Site Name: 212 S22 E61 30DDCD1 **Well Log #:** 57847 **Status:** No Active Pe **Well Name:** **Max Pumpage Allowed (AF):** 0.00

Qtr Qtr Sec Twn Range: SE SE 30 22S 61E **Parcel APN:** 177-30-801-021 **County:** CLARK **Total Pumped for Year 2022 (AF):** 0.00

Customer: AYERS, RON C **Pumpage ID:** 1176 **Active:** True **PumpageID Replaced by:**

Remarks: Well plugged **Meter Category:**

Permit #	Duty Bal. (AF)	TCD (AF)	Status	Use	Source	Sup. Group #
57496	4.48		CAN	QM	UG	

Year	Crop	Irr. Method	Acres	Method	Pumpage (AF)
2022				METER	0.00

Site Name: 212 S22 E61 31AABA1 **Well Log #:** 64030 **Status:** **Well Name:** **Max Pumpage Allowed (AF):** 3.36

Qtr Qtr Sec Twn Range: NE NE 31 22S 61E **Parcel APN:** 177-31-501-005 **County:** CLARK **Total Pumped for Year 2022 (AF):** 3.58

Customer: GALVEZ, CARLOS & ZARAGOZA, ANNA & PECK & ROBERSON **Pumpage ID:** 6626 **Active:** True **PumpageID Replaced by:**

Permit #	Duty Bal. (AF)	TCD (AF)	Status	Use	Source	Sup. Group #
57363	3.38		CAN	QM	UG	
72129	3.36		RVP	QM	UG	

Year	Crop	Irr. Method	Acres	Method	Pumpage (AF)
2022				METER	3.58

Site Name: 212 S22 E61 31AABD1 **Well Log #:** 62170 **Status:** **Well Name:** **Max Pumpage Allowed (AF):** 3.36

Qtr Qtr Sec Twn Range: NE NE 31 22S 61E **Parcel APN:** 177-31-501-009 **County:** CLARK **Total Pumped for Year 2022 (AF):** 3.78

Customer: AYERS, RON C **Pumpage ID:** 5439 **Active:** True **PumpageID Replaced by:**

Permit #	Duty Bal. (AF)	TCD (AF)	Status	Use	Source	Sup. Group #	Year	Crop	Irr. Method	Acres	Method	Pumpage (AF)
57364	3.36		RVP	QM	UG		2022				METER	3.78

Site Name: 212 S22 E61 32BABB1 **Well Log #:** 53805 **Status:** **Well Name:** **Max Pumpage Allowed (AF):** 1.12

Qtr Qtr Sec Twn Range: NE NW 32 22S 61E **Parcel APN:** 177-32-101-021 **County:** CLARK **Total Pumped for Year 2022 (AF):** 0.03

Customer: BEECHUM, DOUGLAS & KIM C **Pumpage ID:** 5440 **Active:** True **PumpageID Replaced by:**

Permit #	Duty Bal. (AF)	TCD (AF)	Status	Use	Source	Sup. Group #	Year	Crop	Irr. Method	Acres	Method	Pumpage (AF)
55900	4.48		RVP	QM	UG		2022				METER	0.03

Site Name: 212 S22 E61 33ACCB1 **Well Log #:** 31144 **Status:** Active **Well Name:** **Max Pumpage Allowed (AF):** 8.48

Qtr Qtr Sec Twn Range: SW NE 33 22S 61E **Parcel APN:** 177-33-601-016 **County:** CLARK **Total Pumped for Year 2022 (AF):** 4.48

TCD of Supplemental Group 1148 (AF): 8.48 **Total Pumpage of all Pumpage IDs in Supplemental Group for Year 2022 (AF):** 4.48

Customer: TUFARO, ROGER & DONNA J **Pumpage ID:** 10116 **Active:** True **PumpageID Replaced by:**

Permit #	Duty Bal. (AF)	TCD (AF)	Status	Use	Source	Sup. Group #	Year	Crop	Irr. Method	Acres	Method	Pumpage (AF)
52458	4.48	8.48	RVP	QM	UG	1148	2022				METER	4.48
67822	4.00	8.48	PER	QM	UG	1148						

Site Name: 212 S22 E61 33ADCB1 **Well Log #:** 22149 **Status:** **Well Name:** **Max Pumpage Allowed (AF):** 3.38

Qtr Qtr Sec Twn Range: SE NE 33 22S 61E **Parcel APN:** 177-33-602-008 **County:** CLARK **Total Pumped for Year 2022 (AF):** 2.81

Customer: GIBSON, WILLIAM N & PATSY L **Pumpage ID:** 1228 **Active:** True **PumpageID Replaced by:**

Permit #	Duty Bal. (AF)	TCD (AF)	Status	Use	Source	Sup. Group #	Year	Crop	Irr. Method	Acres	Method	Pumpage (AF)
39038	4.48		CAN	QM	UG		2022				METER	2.81
58937	3.38		RVP	QM	UG							

Site Name: 212 S22 E61 33BBCB1 **Well Log #:** 23815 **Status:** **Well Name:** **Max Pumpage Allowed (AF):** 7.84

Qtr Qtr Sec Twn Range: NW NW 33 22S 61E **Parcel APN:** 177-33-104-001 **County:** CLARK **Total Pumped for Year 2022 (AF):** 9.33

Customer: CONN AVE WELL ASSOCIATION **Pumpage ID:** 8280 **Active:** True **PumpageID Replaced by:**

Permit #	Duty Bal. (AF)	TCD (AF)	Status	Use	Source	Sup. Group #	Year	Crop	Irr. Method	Acres	Method	Pumpage (AF)
38378	0.00		CAN	QM	UG		2022				METER	9.33
49758	8.96		CAN	QM	UG							
59625	7.84		RVP	QM	UG							

Site Name: 212 S22 E61 33BBDC1 **Well Log #:** 29556 **Status:** **Well Name:** **Max Pumpage Allowed (AF):** 4.48

Qtr Qtr Sec Twn Range: NW NW 33 22S 61E **Parcel APN:** 177-33-104-013 **County:** CLARK **Total Pumped for Year 2022 (AF):** 7.68

Customer: CICORIA, FRANCO **Pumpage ID:** 799 **Active:** True **PumpageID Replaced by:**

Permit #	Duty Bal. (AF)	TCD (AF)	Status	Use	Source	Sup. Group #
54145	4.48		CAN	QM	UG	
86449	4.48		RVP	QM	UG	

Year	Crop	Irr. Method	Acres	Method	Pumpage (AF)
2022				METER	7.68

Site Name: 212 S22 E61 33BBDD1 **Well Log #:** 49602 **Status:** **Well Name:** **Max Pumpage Allowed (AF):** 2.18

Qtr Qtr Sec Twn Range: NW NW 33 22S 61E **Parcel APN:** 177-33-104-012 **County:** CLARK **Total Pumped for Year 2022 (AF):** 2.16

Customer: LEWIS, LINDA **Pumpage ID:** 5067 **Active:** True **PumpageID Replaced by:**

Permit #	Duty Bal. (AF)	TCD (AF)	Status	Use	Source	Sup. Group #
57066	2.18		RVP	QM	UG	

Year	Crop	Irr. Method	Acres	Method	Pumpage (AF)
2022				METER	2.16

Site Name: 212 S22 E61 33BCAB1 **Well Log #:** 53889 **Status:** **Well Name:** **Max Pumpage Allowed (AF):** 4.48

Qtr Qtr Sec Twn Range: SW NW 33 22S 61E **Parcel APN:** 177-33-201-003 **County:** CLARK **Total Pumped for Year 2022 (AF):** 3.80

Customer: LEVI CIRCLE WATER USER ASSOCIATION **Pumpage ID:** 3126 **Active:** True **PumpageID Replaced by:**

Permit #	Duty Bal. (AF)	TCD (AF)	Status	Use	Source	Sup. Group #
48505	0.00		CAN	QM	UG	
49264	4.48		RVP	QM	UG	

Year	Crop	Irr. Method	Acres	Method	Pumpage (AF)
2022				METER	3.80

Site Name: 212 S22 E61 33BDAA1 **Well Log #:** 27237 **Status:** Active **Well Name:** **Max Pumpage Allowed (AF):** 3.36

Qtr Qtr Sec Twn Range: SE NW 33 22S 61E **Parcel APN:** 177-33-203-003 **County:** CLARK **Total Pumped for Year 2022 (AF):** 4.41

Customer: BROWN, MICHAEL A **Pumpage ID:** 6630 **Active:** True **PumpageID Replaced by:**

Remarks: 2022=2021, Broken meter **Meter Category:**

Permit #	Duty Bal. (AF)	TCD (AF)	Status	Use	Source	Sup. Group #
46562	4.48		CAN	QM	UG	
82807	3.36		RVP	QM	UG	

Year	Crop	Irr. Method	Acres	Method	Pumpage (AF)
2022				ESTIMATED	4.41

Site Name: 212 S22 E61 33CACD1 **Well Log #:** 28645 **Status:** **Well Name:** **Max Pumpage Allowed (AF):** 2.24

Qtr Qtr Sec Twn Range: NE SW 33 22S 61E **Parcel APN:** 177-33-304-007 **County:** CLARK **Total Pumped for Year 2022 (AF):** 4.29

Customer: STRONG, RONALD W & STACIE L **Pumpage ID:** 451 **Active:** True **PumpageID Replaced by:**

Permit #	Duty Bal. (AF)	TCD (AF)	Status	Use	Source	Sup. Group #	Year	Crop	Irr. Method	Acres	Method	Pumpage (AF)
47169	2.24		RVP	QM	UG		2022				METER	4.29

Site Name: 212 S22 E61 33CBAC1 **Well Log #:** 28672 **Status:** **Well Name:** **Max Pumpage Allowed (AF):** 8.96

Qtr Qtr Sec Twn Range: NW SW 33 22S 61E **Parcel APN:** 177-33-301-004 **County:** CLARK **Total Pumped for Year 2022 (AF):** 5.85

Customer: SIDDALL WATER ASSOCIATION **Pumpage ID:** 11691 **Active:** True **PumpageID Replaced by:**

Remarks: 2022=Duty **Meter Category:**

Permit #	Duty Bal. (AF)	TCD (AF)	Status	Use	Source	Sup. Group #	Year	Crop	Irr. Method	Acres	Method	Pumpage (AF)
41396	8.96		CAN	QM	UG		2022				ESTIMATED	1.12
55526	8.96		RVP	QM	UG							

Customer: SIDDALL WATER ASSOCIATION **Pumpage ID:** 8391 **Active:** True **PumpageID Replaced by:**

Permit #	Duty Bal. (AF)	TCD (AF)	Status	Use	Source	Sup. Group #	Year	Crop	Irr. Method	Acres	Method	Pumpage (AF)
41396	8.96		CAN	QM	UG		2022				METER	0.40
55526	8.96		RVP	QM	UG							

Customer: SIDDALL WATER ASSOCIATION **Pumpage ID:** 2761 **Active:** True **PumpageID Replaced by:**

Remarks: 2022=2021, Broken meter **Meter Category:**

Permit #	Duty Bal. (AF)	TCD (AF)	Status	Use	Source	Sup. Group #	Year	Crop	Irr. Method	Acres	Method	Pumpage (AF)
41396	8.96		CAN	QM	UG		2022				ESTIMATED	0.36
55526	8.96		RVP	QM	UG							

Customer: SIDDALL WATER ASSOCIATION **Pumpage ID:** 2760 **Active:** True **PumpageID Replaced by:**

Permit #	Duty Bal. (AF)	TCD (AF)	Status	Use	Source	Sup. Group #	Year	Crop	Irr. Method	Acres	Method	Pumpage (AF)
41396	8.96		CAN	QM	UG		2022				METER	0.30
55526	8.96		RVP	QM	UG							

Customer: SIDDALL WATER ASSOCIATION **Pumpage ID:** 2759 **Active:** True **PumpageID Replaced by:**

Permit #	Duty Bal. (AF)	TCD (AF)	Status	Use	Source	Sup. Group #	Year	Crop	Irr. Method	Acres	Method	Pumpage (AF)
41396	8.96		CAN	QM	UG		2022				METER	0.57
55526	8.96		RVP	QM	UG							

Customer: SIDDALL WATER ASSOCIATION **Pumpage ID:** 2758 **Active:** True **PumpageID Replaced by:**

Permit #	Duty Bal. (AF)	TCD (AF)	Status	Use	Source	Sup. Group #	Year	Crop	Irr. Method	Acres	Method	Pumpage (AF)
41396	8.96		CAN	QM	UG		2022				METER	0.85
55526	8.96		RVP	QM	UG							

Customer: SIDDALL WATER ASSOCIATION **Pumpage ID**: 2756 **Active**: True **PumpageID Replaced by**:

Permit #	Duty Bal. (AF)	TCD (AF)	Status	Use	Source	Sup. Group #	Year	Crop	Irr. Method	Acres	Method	Pumpage (AF)
41396	8.96		CAN	QM	UG		2022				METER	1.37
55526	8.96		RVP	QM	UG							

Customer: SIDDALL WATER ASSOCIATION **Pumpage ID**: 2755 **Active**: True **PumpageID Replaced by**:

Permit #	Duty Bal. (AF)	TCD (AF)	Status	Use	Source	Sup. Group #	Year	Crop	Irr. Method	Acres	Method	Pumpage (AF)
41396	8.96		CAN	QM	UG		2022				METER	0.87
55526	8.96		RVP	QM	UG							

Site Name: 212 S22 E61 33CCAD1 **Well Log #**: 82583 **Status**: **Well Name**: DOMESTIC ALLOCATION **Max Pumpage Allowed (AF):** 1.00

Qtr Qtr Sec Twn Range: SW SW 33 22S 61E **Parcel APN**: 177-33-402-006 **County**: CLARK **Total Pumped for Year 2022 (AF):** 0.98

Customer: LONARDO, VITO & TULLIA **Pumpage ID**: 1672 **Active**: True **PumpageID Replaced by**:

Permit #	Duty Bal. (AF)	TCD (AF)	Status	Use	Source	Sup. Group #	Year	Crop	Irr. Method	Acres	Method	Pumpage (AF)
68625	1.00		CER	QM	UG		2022				METER	0.98

Site Name: 212 S22 E61 33DABB1 **Well Log #**: 49467 **Status**: **Well Name**: **Max Pumpage Allowed (AF):** 4.48

Qtr Qtr Sec Twn Range: NE SE 33 22S 61E **Parcel APN**: 177-33-702-001 **County**: CLARK **Total Pumped for Year 2022 (AF):** 6.25

Customer: ALGER, CARL & JAN & MONTOYA & SODERQUIST & TODOR **Pumpage ID**: 1084 **Active**: True **PumpageID Replaced by**:

Permit #	Duty Bal. (AF)	TCD (AF)	Status	Use	Source	Sup. Group #	Year	Crop	Irr. Method	Acres	Method	Pumpage (AF)
56592	4.48		RVP	QM	UG		2022				METER	6.25

Site Name: 212 S22 E61 33DACD1 **Well Log #**: 36557 **Status**: **Well Name**: DOMESTIC ALLOCATION **Max Pumpage Allowed (AF):** 2.00

Qtr Qtr Sec Twn Range: NE SE 33 22S 61E **Parcel APN**: 177-33-705-001 **County**: CLARK **Total Pumped for Year 2022 (AF):** 6.57

Customer: HETZEL, DAVID R & JOANNE S **Pumpage ID**: 1668 **Active**: True **PumpageID Replaced by**:

Permit #	Duty Bal. (AF)	TCD (AF)	Status	Use	Source	Sup. Group #	Year	Crop	Irr. Method	Acres	Method	Pumpage (AF)
68546	2.00		CER	QM	UG		2022				METER	6.57

Site Name: 212 S22 E61 33DBBB1 **Well Log #**: 51065 **Status**: **Well Name**: **Max Pumpage Allowed (AF):** 2.24

Qtr Qtr Sec Twn Range: NE SW 33 22S 61E **Parcel APN**: 177-33-302-001 **County**: CLARK **Total Pumped for Year 2022 (AF):** 4.00

Customer: SMITH, AGNES C **Pumpage ID:** 8281 **Active:** True **PumpageID Replaced by:**

Permit #	Duty Bal. (AF)	TCD (AF)	Status	Use	Source	Sup. Group #	Year	Crop	Irr. Method	Acres	Method	Pumpage (AF)
52085	2.24		RVP	QM	UG		2022				METER	4.00

Site Name: 212 S22 E62 01AABA1 **Well Log #:** **Status:** Remediation **Well Name:** **Max Pumpage Allowed (AF):** 100.00

Qtr Qtr Sec Twn Range: NE NE 01 22S 62E **Parcel APN:** **County:** CLARK **Total Pumped for Year 2022 (AF):** 0.00

TCD of Supplemental Group 860 (AF): 1,600.00 **Total Pumpage of all Pumpage IDs in Supplemental Group for Year 2022 (AF):** 0.00

Customer: BASIC MANAGEMENT INC **Pumpage ID:** 1506 **Active:** True **PumpageID Replaced by:**

Remarks: NOT IN USE 04-10-2023 **Meter Category:**

Permit #	Duty Bal. (AF)	TCD (AF)	Status	Use	Source	Sup. Group #	Year	Crop	Irr. Method	Acres	Method	Pumpage (AF)
64750E	100.00	1,600.00	PER	ENV	UG	860	2022				FIELD	0.00

Site Name: 212 S22 E62 01ABBA1 **Well Log #:** **Status:** Remediation **Well Name:** **Max Pumpage Allowed (AF):** 100.00

Qtr Qtr Sec Twn Range: NW NE 01 22S 62E **Parcel APN:** **County:** CLARK **Total Pumped for Year 2022 (AF):** 0.00

TCD of Supplemental Group 860 (AF): 1,600.00 **Total Pumpage of all Pumpage IDs in Supplemental Group for Year 2022 (AF):** 0.00

Customer: BASIC MANAGEMENT INC **Pumpage ID:** 1507 **Active:** True **PumpageID Replaced by:**

Remarks: NOT IN USE 04-10-2023 **Meter Category:**

Permit #	Duty Bal. (AF)	TCD (AF)	Status	Use	Source	Sup. Group #	Year	Crop	Irr. Method	Acres	Method	Pumpage (AF)
64751E	100.00	1,600.00	PER	ENV	UG	860	2022				FIELD	0.00

Site Name: 212 S22 E62 01BAAB1 **Well Log #:** **Status:** Remediation **Well Name:** **Max Pumpage Allowed (AF):** 100.00

Qtr Qtr Sec Twn Range: NE NW 01 22S 62E **Parcel APN:** **County:** CLARK **Total Pumped for Year 2022 (AF):** 0.00

TCD of Supplemental Group 860 (AF): 1,600.00 **Total Pumpage of all Pumpage IDs in Supplemental Group for Year 2022 (AF):** 0.00

Customer: BASIC MANAGEMENT INC **Pumpage ID:** 1513 **Active:** True **PumpageID Replaced by:**

Remarks: NOT IN USE 04-10-2023 **Meter Category:**

Permit #	Duty Bal. (AF)	TCD (AF)	Status	Use	Source	Sup. Group #	Year	Crop	Irr. Method	Acres	Method	Pumpage (AF)
64757E	100.00	1,600.00	PER	ENV	UG	860	2022				FIELD	0.00

Site Name: 212 S22 E62 01BBBA1 **Well Log #:** **Status:** Remediation **Well Name:** **Max Pumpage Allowed (AF):** 100.00

Qtr Qtr Sec Twn Range: NW NW 01 22S 62E **Parcel APN:** **County:** CLARK **Total Pumped for Year 2022 (AF):** 0.00

TCD of Supplemental Group **860** **(AF):** 1,600.00 **Total Pumpage of all Pumpage IDs in Supplemental Group for Year 2022 (AF):** 0.00

Customer: BASIC MANAGEMENT INC **Pumpage ID:** **1508** **Active:** True **PumpageID Replaced by:**

Remarks: NOT IN USE 04-10-2023 **Meter Category:**

Permit #	Duty Bal. (AF)	TCD (AF)	Status	Use	Source	Sup. Group #
64752E	100.00	1,600.00	PER	ENV	UG	860

Year	Crop	Irr. Method	Acres	Method	Pumpage (AF)
2022				FIELD	0.00

Site Name: 212 S22 E62 06BACB1 **Well Log #:** 17302 **Status:** **Well Name:** **Max Pumpage Allowed (AF):** 7.07

Qtr Qtr Sec Twn Range: NE NW 06 22S 62E **Parcel APN:** 178-06-101-037 **County:** CLARK **Total Pumped for Year 2022 (AF):** 3.39

Customer: JOHN T WASSERBURGER FAMILY TRUST **Pumpage ID:** **2085** **Active:** True **PumpageID Replaced by:**

Permit #	Duty Bal. (AF)	TCD (AF)	Status	Use	Source	Sup. Group #
V07479	7.07		DEC	IRR	UG	

Year	Crop	Irr. Method	Acres	Method	Pumpage (AF)
2022				METER	3.39

Site Name: 212 S22 E62 06BACC1 **Well Log #:** 86860 **Status:** **Well Name:** **Max Pumpage Allowed (AF):** 12.89

Qtr Qtr Sec Twn Range: NE NW 06 22S 62E **Parcel APN:** 178-06-101-050 **County:** CLARK **Total Pumped for Year 2022 (AF):** 9.55

TCD of Supplemental Group **2844** **(AF):** 12.89 **Total Pumpage of all Pumpage IDs in Supplemental Group for Year 2022 (AF):** 9.55

Customer: JOHN T WASSERBURGER FAMILY TRUST **Pumpage ID:** **1613** **Active:** True **PumpageID Replaced by:**

Permit #	Duty Bal. (AF)	TCD (AF)	Status	Use	Source	Sup. Group #
67478	10.89	12.89	CER	QM	UG	2844
89356	2.00	12.89	PER	QM	UG	2844

Year	Crop	Irr. Method	Acres	Method	Pumpage (AF)
2022				METER	9.55

Site Name: 212 S22 E62 06BBCD1 **Well Log #:** 12047 **Status:** **Well Name:** **Max Pumpage Allowed (AF):** 10.00

Qtr Qtr Sec Twn Range: NW NW 06 22S 62E **Parcel APN:** 178-06-101-039 **County:** CLARK **Total Pumped for Year 2022 (AF):** 2.00

Customer: HOLST, WALLACE L & SHIRLEY M **Pumpage ID:** **251** **Active:** True **PumpageID Replaced by:**

Remarks: 1AH ON LVVWD 02-16-2023 **Meter Category:**

Permit #	Duty Bal. (AF)	TCD (AF)	Status	Use	Source	Sup. Group #
31804	10.00		CER	IRR	UG	

Year	Crop	Irr. Method	Acres	Method	Pumpage (AF)
2022	N/A	N/A		FIELD	2.00

Site Name: 212 S22 E62 06BBDD1 **Well Log #:** 56838 **Status:** **Well Name:** **Max Pumpage Allowed (AF):** 12.58

Qtr Qtr Sec Twn Range: NW NW 06 22S 62E **Parcel APN:** 178-06-101-043 **County:** CLARK **Total Pumped for Year 2022 (AF):** 10.34

Customer: WILLOW GLEN WATER CO **Pumpage ID:** 8490 **Active:** True **PumpageID Replaced by:**

Permit #	Duty Bal. (AF)	TCD (AF)	Status	Use	Source	Sup. Group #
24772	12.58		RVP	QM	UG	

Year	Crop	Irr. Method	Acres	Method	Pumpage (AF)
2022				METER	10.34

Site Name: 212 S22 E62 06BCAC1 **Well Log #:** 56811 **Status:** **Well Name:** **Max Pumpage Allowed (AF):** 6.00

Qtr Qtr Sec Twn Range: SW NW 06 22S 62E **Parcel APN:** 178-06-202-005 **County:** CLARK **Total Pumped for Year 2022 (AF):** 5.99

TCD of Supplemental Group **1906** **(AF):** 10.00 **Total Pumpage of all Pumpage IDs in Supplemental Group for Year 2022 (AF):** 6.79

Customer: SCHUMACHER, COLLEEN **Pumpage ID:** 5083 **Active:** True **PumpageID Replaced by:**

Permit #	Duty Bal. (AF)	TCD (AF)	Status	Use	Source	Sup. Group #
66903	6.00	10.00	CER	QM	UG	1906

Year	Crop	Irr. Method	Acres	Method	Pumpage (AF)
2022				METER	5.99

Site Name: 212 S22 E62 06BCAD1 **Well Log #:** 56863 **Status:** **Well Name:** **Max Pumpage Allowed (AF):** 4.00

Qtr Qtr Sec Twn Range: SW NW 06 22S 62E **Parcel APN:** 178-06-202-007 **County:** CLARK **Total Pumped for Year 2022 (AF):** 0.80

TCD of Supplemental Group **1906** **(AF):** 10.00 **Total Pumpage of all Pumpage IDs in Supplemental Group for Year 2022 (AF):** 6.79

Customer: SCHUMACHER, COLLEEN **Pumpage ID:** 5084 **Active:** False **PumpageID Replaced by:** 11720

Remarks: 2022=2021. Broken Meter. **Meter Category:**

Permit #	Duty Bal. (AF)	TCD (AF)	Status	Use	Source	Sup. Group #
70589	4.00	10.00	CER	QM	UG	1906

Year	Crop	Irr. Method	Acres	Method	Pumpage (AF)
2022				ESTIMATED	0.80

Site Name: 212 S22 E62 06BDAC1 **Well Log #:** 56866 **Status:** **Well Name:** **Max Pumpage Allowed (AF):** 8.54

Qtr Qtr Sec Twn Range: SE NW 06 22S 62E **Parcel APN:** 178-06-202-012 **County:** CLARK **Total Pumped for Year 2022 (AF):** 33.98

TCD of Supplemental Group **1204** **(AF):** 8.54 **Total Pumpage of all Pumpage IDs in Supplemental Group for Year 2022 (AF):** 33.98

Customer: SPEAR, JAMES A **Pumpage ID:** 5085 **Active:** True **PumpageID Replaced by:**

Permit #	Duty Bal. (AF)	TCD (AF)	Status	Use	Source	Sup. Group #
60411	3.99	8.54	CER	QM	UG	1204
68168	1.55	8.54	CER	QM	UG	1204
76538	3.00	8.54	CER	QM	UG	1204

Year	Crop	Irr. Method	Acres	Method	Pumpage (AF)
2022				METER	33.98

Site Name: 212 S22 E62 06CBBD1 **Well Log #:** 21137 **Status:** **Well Name:** **Max Pumpage Allowed (AF):** 13.00

Qtr Qtr Sec Twn Range: NW SW 06 22S 62E **Parcel APN:** 178-06-301-019 **County:** CLARK **Total Pumped for Year 2022 (AF):** 11.45

Customer: NEVADA NATURAL RESOURCE PREVENTION LLC & NEVA LANE **Pumpage ID:** 4921 **Active:** True **PumpageID Replaced by:**

Permit #	Duty Bal. (AF)	TCD (AF)	Status	Use	Source	Sup. Group #
36888	0.00		CAN	QM	UG	
48896	0.00		CAN	QM	UG	
66111	18.00		WDR	QM	UG	
82584	5.00		WDR	QM	UG	

Year	Crop	Irr. Method	Acres	Method	Pumpage (AF)
2022				METER	11.45

TCD of Supplemental Group 1281 (AF): 13.00 **Total Pumpage of all Pumpage IDs in Supplemental Group for Year 2022 (AF):** 11.45

Customer: NEVADA NATURAL RESOURCE PREVENTION LLC & NEVA LANE **Pumpage ID:** 4921 **Active:** True **PumpageID Replaced by:**

Permit #	Duty Bal. (AF)	TCD (AF)	Status	Use	Source	Sup. Group #
66368	2.00	13.00	CER	QM	UG	1281
68244	3.00	13.00	CER	QM	UG	1281
87028	8.00	13.00	PER	QM	UG	1281

Year	Crop	Irr. Method	Acres	Method	Pumpage (AF)
2022				METER	11.45

Site Name: 212 S22 E62 11AADA1 **Well Log #:** **Status:** Non-Consum **Well Name:** **Max Pumpage Allowed (AF):** 0.00

Qtr Qtr Sec Twn Range: NE NE 11 22S 62E **Parcel APN:** **County:** CLARK **Total Pumped for Year 2022 (AF):** 0.00

Customer: STAUFFER CHEMICAL COMPANY **Pumpage ID:** 445 **Active:** True **PumpageID Replaced by:**

Remarks: NON-CONSUMPTIVE. 151 AF pumped, treated, and reinjec **Meter Category:**

Permit #	Duty Bal. (AF)	TCD (AF)	Status	Use	Source	Sup. Group #
46963	0.00		PER	ENV	UG	

Year	Crop	Irr. Method	Acres	Method	Pumpage (AF)
2022				REPORTED	0.00

Site Name: 212 S22 E62 11CBDD1 **Well Log #:** **Status:** Remediation **Well Name:** AMEW-03 **Max Pumpage Allowed (AF):** 217.00

Qtr Qtr Sec Twn Range: NW SW 11 22S 62E **Parcel APN:** **County:** CLARK **Total Pumped for Year 2022 (AF):** 70.84

TCD of Supplemental Group 2197 (AF): 2,415.94 **Total Pumpage of all Pumpage IDs in Supplemental Group for Year 2022 (AF):** 1,075.90

Customer: ENDEAVOUR LLC **Pumpage ID:** 2077 **Active:** True **PumpageID Replaced by:**

Remarks: IN USE 04-10-2023 **Meter Category:**

Permit #	Duty Bal. (AF)	TCD (AF)	Status	Use	Source	Sup. Group #
81338E	217.00	2,415.94	PER	ENV	UG	2197

Year	Crop	Irr. Method	Acres	Method	Pumpage (AF)
2022				FIELD	70.84

Site Name: 212 S22 E62 11CCBB1 **Well Log #:** **Status:** Remediation **Well Name:** AMEW-02 & AMEW-04 **Max Pumpage Allowed (AF):** 361.00

Qtr Qtr Sec Twn Range: SW SW 11 22S 62E **Parcel APN:** **County:** CLARK **Total Pumped for Year 2022 (AF):** 136.26

TCD of Supplemental Group **2197** **(AF):** 2,415.94 **Total Pumpage of all Pumpage IDs in Supplemental Group for Year 2022 (AF):** 1,075.90

Customer: ENDEAVOUR LLC **Pumpage ID:** **2075** **Active:** True **PumpageID Replaced by:**

Remarks: IN USE 04-10-2023 **Meter Category:**

Permit #	Duty Bal. (AF)	TCD (AF)	Status	Use	Source	Sup. Group #	Year	Crop	Irr. Method	Acres	Method	Pumpage (AF)
81290E	361.00	2,415.94	PER	ENV	UG	2197	2022				FIELD	136.26

Site Name: 212 S22 E62 11CDBA1 **Well Log #:** **Status:** Remediation **Well Name:** AMEW-05 **Max Pumpage Allowed (AF):** 202.00

Qtr Qtr Sec Twn Range: SE SW 11 22S 62E **Parcel APN:** **County:** CLARK **Total Pumped for Year 2022 (AF):** 78.52

TCD of Supplemental Group **2197** **(AF):** 2,415.94 **Total Pumpage of all Pumpage IDs in Supplemental Group for Year 2022 (AF):** 1,075.90

Customer: ENDEAVOUR LLC **Pumpage ID:** **2078** **Active:** True **PumpageID Replaced by:**

Remarks: IN USE 04-10-2023 **Meter Category:**

Permit #	Duty Bal. (AF)	TCD (AF)	Status	Use	Source	Sup. Group #	Year	Crop	Irr. Method	Acres	Method	Pumpage (AF)
81339E	202.00	2,415.94	PER	ENV	UG	2197	2022				FIELD	78.52

Site Name: 212 S22 E62 12BBCC1 **Well Log #:** **Status:** Remediation **Well Name:** WELL L & M **Max Pumpage Allowed (AF):** 723.97

Qtr Qtr Sec Twn Range: NW NW 12 22S 62E **Parcel APN:** **County:** CLARK **Total Pumped for Year 2022 (AF):** 19.05

Customer: PIONEER CHLOR ALPIONEER CHLOR ALKALI COMPANY INC **Pumpage ID:** **1162** **Active:** True **PumpageID Replaced by:**

Remarks: **Meter Category:**

Permit #	Duty Bal. (AF)	TCD (AF)	Status	Use	Source	Sup. Group #	Year	Crop	Irr. Method	Acres	Method	Pumpage (AF)
57422E	723.97		PER	ENV	UG		2022				REPORTED	19.05

Site Name: 212 S22 E62 12BBCC2 **Well Log #:** **Status:** Non-Consum **Well Name:** **Max Pumpage Allowed (AF):** 0.00

Qtr Qtr Sec Twn Range: NW NW 12 22S 62E **Parcel APN:** **County:** CLARK **Total Pumped for Year 2022 (AF):** 0.00

Customer: STAUFFER CHEMICAL COMPANY **Pumpage ID:** **457** **Active:** True **PumpageID Replaced by:**

Remarks: NON-CONSUMPTIVE **Meter Category:**

Permit #	Duty Bal. (AF)	TCD (AF)	Status	Use	Source	Sup. Group #	Year	Crop	Irr. Method	Acres	Method	Pumpage (AF)
47385	0.00		PER	ENV	UG		2022				REPORTED	0.00

Site Name: 212 S22 E62 12BCBA1 **Well Log #:** **Status:** Non-Consum **Well Name:** **Max Pumpage Allowed (AF):** 0.00

Qtr Qtr Sec Twn Range: SW NW 12 22S 62E **Parcel APN:** **County:** CLARK **Total Pumped for Year 2022 (AF):** 0.00

Customer: STAUFFER CHEMICAL COMPANY **Pumpage ID:** 458 **Active:** True **PumpageID Replaced by:**

Remarks: NON-CONSUMPTIVE **Meter Category:**

Permit #	Duty Bal. (AF)	TCD (AF)	Status	Use	Source	Sup. Group #	Year	Crop	Irr. Method	Acres	Method	Pumpage (AF)
47386	0.00		PER	ENV	UG		2022				REPORTED	0.00

Site Name: 212 S22 E62 12CAAB2 **Well Log #:** **Status:** Remediation **Well Name:** **Max Pumpage Allowed (AF):** 362.00

Qtr Qtr Sec Twn Range: NE SW 12 22S 62E **Parcel APN:** **County:** CLARK **Total Pumped for Year 2022 (AF):** 5.56

Customer: Nevada Environmental Response Trust **Pumpage ID:** 5420 **Active:** True **PumpageID Replaced by:**

Permit #	Duty Bal. (AF)	TCD (AF)	Status	Use	Source	Sup. Group #	Year	Crop	Irr. Method	Acres	Method	Pumpage (AF)
91296E	362.00		PER	ENV	UG		2022				METER	4.96

Customer: Nevada Environmental Response Trust **Pumpage ID:** 5419 **Active:** True **PumpageID Replaced by:**

Permit #	Duty Bal. (AF)	TCD (AF)	Status	Use	Source	Sup. Group #	Year	Crop	Irr. Method	Acres	Method	Pumpage (AF)
91296E	362.00		PER	ENV	UG		2022				METER	0.60

Site Name: 212 S22 E62 12CAAC1 **Well Log #:** 127936 **Status:** Active **Well Name:** CONSUMPTIVE USE **Max Pumpage Allowed (AF):** 300.00

Qtr Qtr Sec Twn Range: NE SW 12 22S 62E **Parcel APN:** 178-12-301-005 **County:** CLARK **Total Pumped for Year 2022 (AF):** 15.82

Customer: Nevada Environmental Response Trust **Pumpage ID:** 9601 **Active:** False **PumpageID Replaced by:** 9789

Remarks: PUMPAGE REPORTED UNDER ID 9789 AND 10169. **Meter Category:**

Permit #	Duty Bal. (AF)	TCD (AF)	Status	Use	Source	Sup. Group #	Year	Crop	Irr. Method	Acres	Method	Pumpage (AF)
91292E	300.00		PER	ENV	UG		2022				REPORTED	0.00

Customer: Nevada Environmental Response Trust **Pumpage ID:** 5416 **Active:** True **PumpageID Replaced by:**

Permit #	Duty Bal. (AF)	TCD (AF)	Status	Use	Source	Sup. Group #	Year	Crop	Irr. Method	Acres	Method	Pumpage (AF)
91292E	300.00		PER	ENV	UG		2022				METER	1.58

Customer: Nevada Environmental Response Trust **Pumpage ID:** 5415 **Active:** True **PumpageID Replaced by:**

Permit #	Duty Bal. (AF)	TCD (AF)	Status	Use	Source	Sup. Group #	Year	Crop	Irr. Method	Acres	Method	Pumpage (AF)
91292E	300.00		PER	ENV	UG		2022				METER	1.68

Customer: Nevada Environmental Response Trust **Pumpage ID:** 5413 **Active:** True **PumpageID Replaced by:**

Permit #	Duty Bal. (AF)	TCD (AF)	Status	Use	Source	Sup. Group #	Year	Crop	Irr. Method	Acres	Method	Pumpage (AF)
91292E	300.00		PER	ENV	UG		2022				METER	0.21

Customer: Nevada Environmental Response Trust **Pumpage ID:** 5412 **Active:** True **PumpageID Replaced by:**

Permit #	Duty Bal. (AF)	TCD (AF)	Status	Use	Source	Sup. Group #	Year	Crop	Irr. Method	Acres	Method	Pumpage (AF)
91292E	300.00		PER	ENV	UG		2022				METER	0.06

Customer: Nevada Environmental Response Trust **Pumpage ID:** 5410 **Active:** True **PumpageID Replaced by:**

Permit #	Duty Bal. (AF)	TCD (AF)	Status	Use	Source	Sup. Group #	Year	Crop	Irr. Method	Acres	Method	Pumpage (AF)
91292E	300.00		PER	ENV	UG		2022				METER	1.39

Customer: Nevada Environmental Response Trust **Pumpage ID:** 5393 **Active:** True **PumpageID Replaced by:**

Permit #	Duty Bal. (AF)	TCD (AF)	Status	Use	Source	Sup. Group #	Year	Crop	Irr. Method	Acres	Method	Pumpage (AF)
91292E	300.00		PER	ENV	UG		2022				METER	1.64

Customer: Nevada Environmental Response Trust **Pumpage ID:** 5392 **Active:** True **PumpageID Replaced by:**

Permit #	Duty Bal. (AF)	TCD (AF)	Status	Use	Source	Sup. Group #	Year	Crop	Irr. Method	Acres	Method	Pumpage (AF)
91292E	300.00		PER	ENV	UG		2022				METER	3.06

Customer: Nevada Environmental Response Trust **Pumpage ID:** 5391 **Active:** True **PumpageID Replaced by:**

Permit #	Duty Bal. (AF)	TCD (AF)	Status	Use	Source	Sup. Group #	Year	Crop	Irr. Method	Acres	Method	Pumpage (AF)
91292E	300.00		PER	ENV	UG		2022				METER	1.50

Customer: Nevada Environmental Response Trust **Pumpage ID:** 5390 **Active:** True **PumpageID Replaced by:**

Permit #	Duty Bal. (AF)	TCD (AF)	Status	Use	Source	Sup. Group #	Year	Crop	Irr. Method	Acres	Method	Pumpage (AF)
91292E	300.00		PER	ENV	UG		2022				METER	2.59

Customer: Nevada Environmental Response Trust **Pumpage ID:** 5379 **Active:** True **PumpageID Replaced by:** 9790

Remarks: PUMPAGE REPORTED UNDER ID 9790 **Meter Category:**

Permit #	Duty Bal. (AF)	TCD (AF)	Status	Use	Source	Sup. Group #	Year	Crop	Irr. Method	Acres	Method	Pumpage (AF)
91292E	300.00		PER	ENV	UG		2022				FIELD	0.00

Customer: Nevada Environmental Response Trust **Pumpage ID:** 1247 **Active:** True **PumpageID Replaced by:**

Permit #	Duty Bal. (AF)	TCD (AF)	Status	Use	Source	Sup. Group #	Year	Crop	Irr. Method	Acres	Method	Pumpage (AF)
91292E	300.00		PER	ENV	UG		2022				METER	2.11

Site Name: 212 S22 E62 12CAAC2 **Well Log #:** **Status:** Remediation **Well Name:** CONSUMPTIVE USE **Max Pumpage Allowed (AF):** 181.00

Qtr Qtr Sec Twn Range: NE SW 12 22S 62E **Parcel APN:** **County:** CLARK **Total Pumped for Year 2022 (AF):** 13.95

Customer: Nevada Environmental Response Trust **Pumpage ID:** 10169 **Active:** True **PumpageID Replaced by:**

Remarks: **Meter Category:**

Permit #	Duty Bal. (AF)	TCD (AF)	Status	Use	Source	Sup. Group #	Year	Crop	Irr. Method	Acres	Method	Pumpage (AF)
91297E	181.00		PER	ENV	UG		2022				METER	3.31

Customer: Nevada Environmental Response Trust **Pumpage ID:** 9790 **Active:** True **PumpageID Replaced by:**

Permit #	Duty Bal. (AF)	TCD (AF)	Status	Use	Source	Sup. Group #	Year	Crop	Irr. Method	Acres	Method	Pumpage (AF)
91297E	181.00		PER	ENV	UG		2022				METER	1.67

Customer: Nevada Environmental Response Trust **Pumpage ID:** 9789 **Active:** False **PumpageID Replaced by:** 10169

Permit #	Duty Bal. (AF)	TCD (AF)	Status	Use	Source	Sup. Group #	Year	Crop	Irr. Method	Acres	Method	Pumpage (AF)
91297E	181.00		PER	ENV	UG		2022				METER	0.86

Customer: Nevada Environmental Response Trust **Pumpage ID:** 8287 **Active:** True **PumpageID Replaced by:**

Permit #	Duty Bal. (AF)	TCD (AF)	Status	Use	Source	Sup. Group #	Year	Crop	Irr. Method	Acres	Method	Pumpage (AF)
91297E	181.00		PER	ENV	UG		2022				METER	1.62

Customer: Nevada Environmental Response Trust **Pumpage ID:** 8104 **Active:** True **PumpageID Replaced by:** 8129

Permit #	Duty Bal. (AF)	TCD (AF)	Status	Use	Source	Sup. Group #	Year	Crop	Irr. Method	Acres	Method	Pumpage (AF)
91297E	181.00		PER	ENV	UG		2022				METER	0.48

Customer: Nevada Environmental Response Trust **Pumpage ID:** 6701 **Active:** True **PumpageID Replaced by:**

Permit #	Duty Bal. (AF)	TCD (AF)	Status	Use	Source	Sup. Group #	Year	Crop	Irr. Method	Acres	Method	Pumpage (AF)
91297E	181.00		PER	ENV	UG		2022				METER	1.68

Customer: Nevada Environmental Response Trust **Pumpage ID:** 5378 **Active:** True **PumpageID Replaced by:**

Permit #	Duty Bal. (AF)	TCD (AF)	Status	Use	Source	Sup. Group #	Year	Crop	Irr. Method	Acres	Method	Pumpage (AF)
91297E	181.00		PER	ENV	UG		2022				METER	1.68

Customer: Nevada Environmental Response Trust **Pumpage ID:** 5375 **Active:** True **PumpageID Replaced by:**

Permit #	Duty Bal. (AF)	TCD (AF)	Status	Use	Source	Sup. Group #	Year	Crop	Irr. Method	Acres	Method	Pumpage (AF)
91297E	181.00		PER	ENV	UG		2022				METER	1.31

Customer: Nevada Environmental Response Trust **Pumpage ID:** 5374 **Active:** True **PumpageID Replaced by:**

Permit #	Duty Bal. (AF)	TCD (AF)	Status	Use	Source	Sup. Group #	Year	Crop	Irr. Method	Acres	Method	Pumpage (AF)
91297E	181.00		PER	ENV	UG		2022				METER	1.33

Site Name: 212 S22 E62 12DBAB1 **Well Log #:** **Status:** Remediation **Well Name:** IN USE 03-09-2021 **Max Pumpage Allowed (AF):** 450.00

Qtr Qtr Sec Twn Range: NW SE 12 22S 62E **Parcel APN:** 178-12-701-001 **County:** CLARK **Total Pumped for Year 2022 (AF):** 0.97

Customer: Nevada Environmental Response Trust **Pumpage ID:** 5418 **Active:** True **PumpageID Replaced by:**

Remarks: **Meter Category:**

Permit #	Duty Bal. (AF)	TCD (AF)	Status	Use	Source	Sup. Group #	Year	Crop	Irr. Method	Acres	Method	Pumpage (AF)
91293E	160.00		PER	ENV	UG		2022				REPORTED	0.95

Customer: Nevada Environmental Response Trust **Pumpage ID:** 5417 **Active:** True **PumpageID Replaced by:**

Remarks: **Meter Category:**

Permit #	Duty Bal. (AF)	TCD (AF)	Status	Use	Source	Sup. Group #	Year	Crop	Irr. Method	Acres	Method	Pumpage (AF)
91293E	160.00		PER	ENV	UG		2022				REPORTED	0.01

TCD of Supplemental Group 2080 (AF): 0.00 **Total Pumpage of all Pumpage IDs in Supplemental Group for Year 2022 (AF):** 0.97

Customer: Nevada Environmental Response Trust **Pumpage ID:** 5418 **Active:** True **PumpageID Replaced by:**

Remarks: **Meter Category:**

Permit #	Duty Bal. (AF)	TCD (AF)	Status	Use	Source	Sup. Group #	Year	Crop	Irr. Method	Acres	Method	Pumpage (AF)
79866E	160.00	0.00	PER	ENV	UG	2080	2022				REPORTED	0.95

Customer: Nevada Environmental Response Trust **Pumpage ID:** 5417 **Active:** True **PumpageID Replaced by:**

Remarks: **Meter Category:**

Permit #	Duty Bal. (AF)	TCD (AF)	Status	Use	Source	Sup. Group #	Year	Crop	Irr. Method	Acres	Method	Pumpage (AF)
79866E	160.00	0.00	PER	ENV	UG	2080	2022				REPORTED	0.01

Site Name: 212 S22 E62 12DBBA1 **Well Log #:** **Status:** Remediation **Well Name:** **Max Pumpage Allowed (AF):** 100.00

Qtr Qtr Sec Twn Range: NW SE 12 22S 62E **Parcel APN:** **County:** CLARK **Total Pumped for Year 2022 (AF):** 0.89

Customer: Nevada Environmental Response Trust **Pumpage ID:** 5394 **Active:** True **PumpageID Replaced by:**

Permit #	Duty Bal. (AF)	TCD (AF)	Status	Use	Source	Sup. Group #	Year	Crop	Irr. Method	Acres	Method	Pumpage (AF)
91291E	100.00		PER	ENV	UG		2022				METER	0.89

Site Name: 212 S22 E62 12DBBB1 **Well Log #:** 129666 **Status:** Active **Well Name:** CONSUMPTIVE USE **Max Pumpage Allowed (AF):** 362.00

Qtr Qtr Sec Twn Range: NW SE 12 22S 62E **Parcel APN:** 178-12-301-005 **County:** CLARK **Total Pumped for Year 2022 (AF):** 58.67

Customer: Nevada Environmental Response Trust **Pumpage ID:** 5409 **Active:** True **PumpageID Replaced by:**

Permit #	Duty Bal. (AF)	TCD (AF)	Status	Use	Source	Sup. Group #	Year	Crop	Irr. Method	Acres	Method	Pumpage (AF)
91290E	362.00		PER	ENV	UG		2022				METER	4.16

Customer: Nevada Environmental Response Trust **Pumpage ID:** 5408 **Active:** True **PumpageID Replaced by:**

Permit #	Duty Bal. (AF)	TCD (AF)	Status	Use	Source	Sup. Group #	Year	Crop	Irr. Method	Acres	Method	Pumpage (AF)
91290E	362.00		PER	ENV	UG		2022				METER	9.47

Customer: Nevada Environmental Response Trust **Pumpage ID:** 5407 **Active:** True **PumpageID Replaced by:**

Permit #	Duty Bal. (AF)	TCD (AF)	Status	Use	Source	Sup. Group #	Year	Crop	Irr. Method	Acres	Method	Pumpage (AF)
91290E	362.00		PER	ENV	UG		2022				METER	6.00

Customer: Nevada Environmental Response Trust **Pumpage ID:** 5406 **Active:** True **PumpageID Replaced by:**

Permit #	Duty Bal. (AF)	TCD (AF)	Status	Use	Source	Sup. Group #	Year	Crop	Irr. Method	Acres	Method	Pumpage (AF)
91290E	362.00		PER	ENV	UG		2022				METER	1.25

Customer: Nevada Environmental Response Trust **Pumpage ID:** 5405 **Active:** True **PumpageID Replaced by:**

Permit #	Duty Bal. (AF)	TCD (AF)	Status	Use	Source	Sup. Group #	Year	Crop	Irr. Method	Acres	Method	Pumpage (AF)
91290E	362.00		PER	ENV	UG		2022				METER	0.34

Customer: Nevada Environmental Response Trust **Pumpage ID:** 5404 **Active:** True **PumpageID Replaced by:**

Permit #	Duty Bal. (AF)	TCD (AF)	Status	Use	Source	Sup. Group #	Year	Crop	Irr. Method	Acres	Method	Pumpage (AF)
91290E	362.00		PER	ENV	UG		2022				METER	5.23

Customer: Nevada Environmental Response Trust **Pumpage ID:** 5398 **Active:** True **PumpageID Replaced by:**

Permit #	Duty Bal. (AF)	TCD (AF)	Status	Use	Source	Sup. Group #	Year	Crop	Irr. Method	Acres	Method	Pumpage (AF)
91290E	362.00		PER	ENV	UG		2022				METER	2.87

Customer: Nevada Environmental Response Trust **Pumpage ID:** 5396 **Active:** True **PumpageID Replaced by:**

Permit #	Duty Bal. (AF)	TCD (AF)	Status	Use	Source	Sup. Group #	Year	Crop	Irr. Method	Acres	Method	Pumpage (AF)
91290E	362.00		PER	ENV	UG		2022				METER	2.93

Customer: Nevada Environmental Response Trust **Pumpage ID:** 5395 **Active:** True **PumpageID Replaced by:**

Permit #	Duty Bal. (AF)	TCD (AF)	Status	Use	Source	Sup. Group #	Year	Crop	Irr. Method	Acres	Method	Pumpage (AF)
91290E	362.00		PER	ENV	UG		2022				METER	0.38

Customer: Nevada Environmental Response Trust **Pumpage ID:** 5389 **Active:** True **PumpageID Replaced by:**

Permit #	Duty Bal. (AF)	TCD (AF)	Status	Use	Source	Sup. Group #	Year	Crop	Irr. Method	Acres	Method	Pumpage (AF)
91290E	362.00		PER	ENV	UG		2022				METER	0.96

Customer: Nevada Environmental Response Trust **Pumpage ID:** 5388 **Active:** True **PumpageID Replaced by:**

Permit #	Duty Bal. (AF)	TCD (AF)	Status	Use	Source	Sup. Group #	Year	Crop	Irr. Method	Acres	Method	Pumpage (AF)
91290E	362.00		PER	ENV	UG		2022				METER	1.10

Customer: Nevada Environmental Response Trust **Pumpage ID:** 5387 **Active:** True **PumpageID Replaced by:**

Permit #	Duty Bal. (AF)	TCD (AF)	Status	Use	Source	Sup. Group #	Year	Crop	Irr. Method	Acres	Method	Pumpage (AF)
91290E	362.00		PER	ENV	UG		2022				METER	6.76

Customer: Nevada Environmental Response Trust **Pumpage ID:** 5386 **Active:** True **PumpageID Replaced by:**

Permit #	Duty Bal. (AF)	TCD (AF)	Status	Use	Source	Sup. Group #	Year	Crop	Irr. Method	Acres	Method	Pumpage (AF)
91290E	362.00		PER	ENV	UG		2022				METER	1.05

Customer: Nevada Environmental Response Trust **Pumpage ID:** 5354 **Active:** True **PumpageID Replaced by:**

Permit #	Duty Bal. (AF)	TCD (AF)	Status	Use	Source	Sup. Group #	Year	Crop	Irr. Method	Acres	Method	Pumpage (AF)
91290E	362.00		PER	ENV	UG		2022				METER	11.49

Customer: Nevada Environmental Response Trust **Pumpage ID:** 5353 **Active:** True **PumpageID Replaced by:**

Permit #	Duty Bal. (AF)	TCD (AF)	Status	Use	Source	Sup. Group #	Year	Crop	Irr. Method	Acres	Method	Pumpage (AF)
91290E	362.00		PER	ENV	UG		2022				METER	4.69

Site Name: 212 S22 E62 13ABBA1 **Well Log #:** **Status:** Non-Consum **Well Name:** U4-E-01D WTR DISCH LV WA **Max Pumpage Allowed (AF):** 145.27

Qtr Qtr Sec Twn Range: NW NE 13 22S 62E **Parcel APN:** **County:** CLARK **Total Pumped for Year 2022 (AF):** 0.00

Customer: Nevada Environmental Response Trust **Pumpage ID:** 5915 **Active:** True **PumpageID Replaced by:**

Remarks: **Meter Category:**

Permit #	Duty Bal. (AF)	TCD (AF)	Status	Use	Source	Sup. Group #	Year	Crop	Irr. Method	Acres	Method	Pumpage (AF)
87707E	145.27		WDR	ENV	UG		2022				METER	0.00

Customer: Nevada Environmental Response Trust **Pumpage ID:** 5914 **Active:** True **PumpageID Replaced by:**

Remarks: **Meter Category:**

Permit #	Duty Bal. (AF)	TCD (AF)	Status	Use	Source	Sup. Group #	Year	Crop	Irr. Method	Acres	Method	Pumpage (AF)
87707E	145.27		WDR	ENV	UG		2022				METER	0.00

Customer: Nevada Environmental Response Trust **Pumpage ID:** 5784 **Active:** True **PumpageID Replaced by:**

Permit #	Duty Bal. (AF)	TCD (AF)	Status	Use	Source	Sup. Group #	Year	Crop	Irr. Method	Acres	Method	Pumpage (AF)
87707E	145.27		WDR	ENV	UG		2022				METER	0.00

Site Name: 212 S22 E62 13ABBA2 **Well Log #:** **Status:** Active **Well Name:** **Max Pumpage Allowed (AF):** 145.27

Qtr Qtr Sec Twn Range: NW NE 13 22S 62E **Parcel APN:** 178-12-801-008 **County:** CLARK **Total Pumped for Year 2022 (AF):** 0.80

Customer: Nevada Environmental Response Trust **Pumpage ID:** 11640 **Active:** True **PumpageID Replaced by:**

Permit #	Duty Bal. (AF)	TCD (AF)	Status	Use	Source	Sup. Group #	Year	Crop	Irr. Method	Acres	Method	Pumpage (AF)
91149E	145.27		PER	ENV	UG		2022				METER	0.10

Customer: Nevada Environmental Response Trust **Pumpage ID:** 11639 **Active:** True **PumpageID Replaced by:**

Permit #	Duty Bal. (AF)	TCD (AF)	Status	Use	Source	Sup. Group #	Year	Crop	Irr. Method	Acres	Method	Pumpage (AF)
91149E	145.27		PER	ENV	UG		2022				METER	0.27

Customer: Nevada Environmental Response Trust **Pumpage ID:** 11638 **Active:** True **PumpageID Replaced by:**

Permit #	Duty Bal. (AF)	TCD (AF)	Status	Use	Source	Sup. Group #	Year	Crop	Irr. Method	Acres	Method	Pumpage (AF)
91149E	145.27		PER	ENV	UG		2022				METER	0.29

Customer: Nevada Environmental Response Trust **Pumpage ID:** 11637 **Active:** True **PumpageID Replaced by:**

Permit #	Duty Bal. (AF)	TCD (AF)	Status	Use	Source	Sup. Group #	Year	Crop	Irr. Method	Acres	Method	Pumpage (AF)
91149E	145.27		PER	ENV	UG		2022				METER	0.14

Site Name: 212 S22 E62 15AAAA2 **Well Log #:** **Status:** Remediation **Well Name:** AMEW-01 **Max Pumpage Allowed (AF):** 550.00

Qtr Qtr Sec Twn Range: NE NE 15 22S 62E **Parcel APN:** **County:** CLARK **Total Pumped for Year 2022 (AF):** 412.09

TCD of Supplemental Group 2197 (AF): 2,415.94 **Total Pumpage of all Pumpage IDs in Supplemental Group for Year 2022 (AF):** 1,075.90

Customer: ENDEAVOUR LLC **Pumpage ID:** 2076 **Active:** True **PumpageID Replaced by:**

Remarks: IN USE 04-10-2023 **Meter Category:**

Permit #	Duty Bal. (AF)	TCD (AF)	Status	Use	Source	Sup. Group #	Year	Crop	Irr. Method	Acres	Method	Pumpage (AF)
81337E	550.00	2,415.94	PER	ENV	UG	2197	2022				FIELD	412.09

Site Name: 212 S22 E62 28CABA1 **Well Log #:** 105461 **Status:** Active **Well Name:** WELL 1 **Max Pumpage Allowed (AF):** 2.00

Qtr Qtr Sec Twn Range: NE SW 28 22S 62E **Parcel APN:** 178-28-301-012 **County:** CLARK **Total Pumped for Year 2022 (AF):** 1.44

Customer: DANNY M RIDDLE & VIKKI F RIDDLE TRUST **Pumpage ID:** 6631 **Active:** True **PumpageID Replaced by:**

Permit #	Duty Bal. (AF)	TCD (AF)	Status	Use	Source	Sup. Group #	Year	Crop	Irr. Method	Acres	Method	Pumpage (AF)
87848	2.00		PER	QM	UG		2022				METER	1.44

Site Name: 212 S22 E62 28CABA2 **Well Log #:** 135057 **Status:** Active **Well Name:** **Max Pumpage Allowed (AF):** 5.56

Qtr Qtr Sec Twn Range: NE SW 28 22S 62E **Parcel APN:** **County:** CLARK **Total Pumped for Year 2022 (AF):** 2.15

Customer: BMOC LLC **Pumpage ID:** 10131 **Active:** True **PumpageID Replaced by:**

Permit #	Duty Bal. (AF)	TCD (AF)	Status	Use	Source	Sup. Group #	Year	Crop	Irr. Method	Acres	Method	Pumpage (AF)
89561T	5.54		EXP	QM	UG		2022				METER	2.15
89648	5.56		PER	QM	UG							

Site Name: 212 S22 E63 06AABA1 **Well Log #:** **Status:** Remediation **Well Name:** **Max Pumpage Allowed (AF):** 100.00

Qtr Qtr Sec Twn Range: NE NE 06 22S 63E **Parcel APN:** **County:** CLARK **Total Pumped for Year 2022 (AF):** 0.00

TCD of Supplemental Group **860** **(AF):** 1,600.00 **Total Pumpage of all Pumpage IDs in Supplemental Group for Year 2022 (AF):** 0.00

Customer: BASIC MANAGEMENT INC **Pumpage ID:** **1498** **Active:** True **PumpageID Replaced by:**

Remarks: NOT IN USE 04-10-2023 **Meter Category:**

Permit #	Duty Bal. (AF)	TCD (AF)	Status	Use	Source	Sup. Group #
64742E	100.00	1,600.00	PER	ENV	UG	860

Year	Crop	Irr. Method	Acres	Method	Pumpage (AF)
2022				FIELD	0.00

Site Name: 212 S22 E63 06ABBA1 **Well Log #:** **Status:** Remediation **Well Name:** **Max Pumpage Allowed (AF):** 100.00

Qtr Qtr Sec Twn Range: NW NE 06 22S 63E **Parcel APN:** **County:** CLARK **Total Pumped for Year 2022 (AF):** 0.00

TCD of Supplemental Group **860** **(AF):** 1,600.00 **Total Pumpage of all Pumpage IDs in Supplemental Group for Year 2022 (AF):** 0.00

Customer: BASIC MANAGEMENT INC **Pumpage ID:** **1499** **Active:** True **PumpageID Replaced by:**

Remarks: NOT IN USE 04-10-2023 **Meter Category:**

Permit #	Duty Bal. (AF)	TCD (AF)	Status	Use	Source	Sup. Group #
64743E	100.00	1,600.00	PER	ENV	UG	860

Year	Crop	Irr. Method	Acres	Method	Pumpage (AF)
2022				FIELD	0.00

Site Name: 212 S22 E63 06BAAB1 **Well Log #:** **Status:** Remediation **Well Name:** **Max Pumpage Allowed (AF):** 100.00

Qtr Qtr Sec Twn Range: NE NW 06 22S 63E **Parcel APN:** **County:** CLARK **Total Pumped for Year 2022 (AF):** 0.00

TCD of Supplemental Group **860** **(AF):** 1,600.00 **Total Pumpage of all Pumpage IDs in Supplemental Group for Year 2022 (AF):** 0.00

Customer: BASIC MANAGEMENT INC **Pumpage ID:** **1500** **Active:** True **PumpageID Replaced by:**

Remarks: NOT IN USE 04-10-2023 **Meter Category:**

Permit #	Duty Bal. (AF)	TCD (AF)	Status	Use	Source	Sup. Group #
64744E	100.00	1,600.00	PER	ENV	UG	860

Year	Crop	Irr. Method	Acres	Method	Pumpage (AF)
2022				FIELD	0.00

Site Name: 212 S22 E63 06BBAB1 **Well Log #:** **Status:** Remediation **Well Name:** **Max Pumpage Allowed (AF):** 100.00

Qtr Qtr Sec Twn Range: NW NW 06 22S 63E **Parcel APN:** **County:** CLARK **Total Pumped for Year 2022 (AF):** 0.00

TCD of Supplemental Group **860** **(AF):** 1,600.00 **Total Pumpage of all Pumpage IDs in Supplemental Group for Year 2022 (AF):** 0.00

Customer: BASIC MANAGEMENT INC **Pumpage ID:** 1501 **Active:** True **PumpageID Replaced by:**

Remarks: NOT IN USE 04-10-2023 **Meter Category:**

Permit #	Duty Bal. (AF)	TCD (AF)	Status	Use	Source	Sup. Group #	Year	Crop	Irr. Method	Acres	Method	Pumpage (AF)
64745E	100.00	1,600.00	PER	ENV	UG	860	2022				FIELD	0.00

Site Name: 212 S22 E63 09DABD1 **Well Log #:** 31971 **Status:** **Well Name:** **Max Pumpage Allowed (AF):** 2.90

Qtr Qtr Sec Twn Range: NE SE 09 22S 63E **Parcel APN:** 179-09-703-013 **County:** CLARK **Total Pumped for Year 2022 (AF):** 1.11

Customer: GILLON, DANIEL & M & OVERTON, R & A & WELLS, L & A **Pumpage ID:** 399 **Active:** True **PumpageID Replaced by:**

Remarks: 2022=2021. Broken Meter **Meter Category:**

Permit #	Duty Bal. (AF)	TCD (AF)	Status	Use	Source	Sup. Group #	Year	Crop	Irr. Method	Acres	Method	Pumpage (AF)
45476	2.90		RVP	QM	UG		2022				ESTIMATED	1.11

Site Name: 212 S22 E63 09DACC1 **Well Log #:** 100725 **Status:** **Well Name:** **Max Pumpage Allowed (AF):** 1.00

Qtr Qtr Sec Twn Range: NE SE 09 22S 63E **Parcel APN:** 179-09-704-005 **County:** CLARK **Total Pumped for Year 2022 (AF):** 0.65

Customer: RAYMOND R STRODEL TRUST **Pumpage ID:** 1832 **Active:** True **PumpageID Replaced by:**

Permit #	Duty Bal. (AF)	TCD (AF)	Status	Use	Source	Sup. Group #	Year	Crop	Irr. Method	Acres	Method	Pumpage (AF)
72952	1.00		CER	QM	UG		2022				METER	0.65

Site Name: 212 S23 E58 06ADAD1 **Well Log #:** 32521 **Status:** Active **Well Name:** **Max Pumpage Allowed (AF):** 7.40

Qtr Qtr Sec Twn Range: SE NE 06 23S 58E **Parcel APN:** 194-00-001-003 **County:** CLARK **Total Pumped for Year 2022 (AF):** 5.44

TCD of Supplemental Group 227 (AF): 7.40 **Total Pumpage of all Pumpage IDs in Supplemental Group for Year 2022 (AF):** 6.63

Customer: BOY SCOUTS BOULDER DAM AREA COUNCIL **Pumpage ID:** 678 **Active:** True **PumpageID Replaced by:**

Permit #	Duty Bal. (AF)	TCD (AF)	Status	Use	Source	Sup. Group #	Year	Crop	Irr. Method	Acres	Method	Pumpage (AF)
52352	7.40	7.40	RVP	REC	UG	227	2022				METER	5.44
56014	5.34	7.40	RVP	REC	UG	227						

Site Name: 212 S23 E60 03DBCA1 **Well Log #:** 33667 **Status:** **Well Name:** TORTOISE RESEARCH STAT **Max Pumpage Allowed (AF):** 4.48

Qtr Qtr Sec Twn Range: SW SE 03 23S 60E **Parcel APN:** 192-03-000-001 **County:** CLARK **Total Pumped for Year 2022 (AF):** 0.13

Customer: U S BUREAU OF LAND MANAGEMENT **Pumpage ID:** 893 **Active:** False **PumpageID Replaced by:** 11682

Remarks: 2022=2021 **Meter Category:**

Permit #	Duty Bal. (AF)	TCD (AF)	Status	Use	Source	Sup. Group #
54398	0.00		CAN	WLD	UG	
54710T	84.00		EXP	WLD	UG	
54886	4.48		RVP	WLD	UG	

Year	Crop	Irr. Method	Acres	Method	Pumpage (AF)
2022				ESTIMATED	0.13

Site Name: 212 S23 E60 13BDAA1 **Well Log #:** 99810 **Status:** Active **Well Name:** WELL B **Max Pumpage Allowed (AF):** 66.79

Qtr Qtr Sec Twn Range: SE NW 13 23S 60E **Parcel APN:** 192-13-000-002 **County:** CLARK **Total Pumped for Year 2022 (AF):** 0.00

Customer: FREHNER CONSTRUCTION CO INC **Pumpage ID:** 1849 **Active:** True **PumpageID Replaced by:**

Permit #	Duty Bal. (AF)	TCD (AF)	Status	Use	Source	Sup. Group #
73526	0.00		ABR	MM	UG	
73562T	25.00		WDR	MUN	UG	
74248	0.00		ABR	MM	UG	
74249	0.00		ABR	COM	UG	
74250	0.00		ABR	MM	UG	
74251	0.00		ABR	MM	UG	

Year	Crop	Irr. Method	Acres	Method	Pumpage (AF)
2022				METER	0.00

Site Name: 212 S23 E60 13CBDB1 **Well Log #:** 53419 **Status:** Active **Well Name:** UPRR 1, WELL A **Max Pumpage Allowed (AF):** 109.48

Qtr Qtr Sec Twn Range: NW SW 13 23S 60E **Parcel APN:** 192-13-000-002 **County:** CLARK **Total Pumped for Year 2022 (AF):** 56.02

Customer: UNION PACIFIC RAILROAD CO **Pumpage ID:** 5474 **Active:** True **PumpageID Replaced by:**

Permit #	Duty Bal. (AF)	TCD (AF)	Status	Use	Source	Sup. Group #
47145	8.96		CAN	COM	UG	
55116	0.00		ABR	COM	UG	
59230	4.48		WDR	MM	UG	
73141T	75.00		EXP	MM	UG	
81198T	75.00		EXP	MM	UG	
88533	70.00		CAN	MM	UG	
88534	55.00		CAN	MM	UG	

Year	Crop	Irr. Method	Acres	Method	Pumpage (AF)
2022				METER	56.02

TCD of Supplemental Group 1540 (AF): 775.99 **Total Pumpage of all Pumpage IDs in Supplemental Group for Year 2022 (AF):** 430.40

Customer: UNION PACIFIC RAILROAD CO **Pumpage ID:** 5474 **Active:** True **PumpageID Replaced by:**

Permit #	Duty Bal. (AF)	TCD (AF)	Status	Use	Source	Sup. Group #
61720	4.48	775.99	CER	QM	UG	1540
71753	75.01	775.99	CER	MM	UG	1540
72088	6.80	775.99	CER	MM	UG	1540
80211	30.00	775.99	RVP	MM	UG	1540

Year	Crop	Irr. Method	Acres	Method	Pumpage (AF)
2022				METER	56.02

Site Name: 212 S23 E60 13DCBB1 **Well Log #:** 46329 **Status:** Active **Well Name:** WELL G **Max Pumpage Allowed (AF):** 0.00

Qtr Qtr Sec Twn Range: SW SE 13 23S 60E **Parcel APN:** 192-13-000-002 **County:** CLARK **Total Pumped for Year 2022 (AF):** 0.00

Customer: FREHNER CONSTRUCTION CO & SOUTHERN NEVADA PAVING **Pumpage ID:** 2084 **Active:** True **PumpageID Replaced by:**

Permit #	Duty Bal. (AF)	TCD (AF)	Status	Use	Source	Sup. Group #
V05814	0.00		ABR	MM	UG	

Year	Crop	Irr. Method	Acres	Method	Pumpage (AF)
2022				METER	0.00

Site Name: 212 S23 E60 13DCBB2 **Well Log #:** 87122 **Status:** Active **Well Name:** SHOP WELL #2, WELL E **Max Pumpage Allowed (AF):** 285.00

Qtr Qtr Sec Twn Range: SW SE 13 23S 60E **Parcel APN:** 192-13-000-002 **County:** CLARK **Total Pumped for Year 2022 (AF):** 88.10

Customer: FREHNER CONSTRUCTION CO INC **Pumpage ID:** 1757 **Active:** True **PumpageID Replaced by:**

Permit #	Duty Bal. (AF)	TCD (AF)	Status	Use	Source	Sup. Group #
69302	192.50		WDR	MM	UG	
69317T	192.50		EXP	MM	UG	
70074	152.50		WDR	MM	UG	
70625T	152.50		WDR	MM	UG	

Year	Crop	Irr. Method	Acres	Method	Pumpage (AF)
2022				METER	88.10

TCD of Supplemental Group 1540 (AF): 775.99 **Total Pumpage of all Pumpage IDs in Supplemental Group for Year 2022 (AF):** 430.40

Customer: FREHNER CONSTRUCTION CO INC **Pumpage ID:** 1757 **Active:** True **PumpageID Replaced by:**

Permit #	Duty Bal. (AF)	TCD (AF)	Status	Use	Source	Sup. Group #
70626	285.00	775.99	CER	MM	UG	1540
91798	25.00	775.99	PER	MM	UG	1540
91799	10.00	775.99	PER	MM	UG	1540
91800	12.79	775.99	PER	MM	UG	1540
91801	19.00	775.99	PER	MM	UG	1540
91802	60.00	775.99	PER	MM	UG	1540

Year	Crop	Irr. Method	Acres	Method	Pumpage (AF)
2022				METER	88.10

Site Name: 212 S23 E60 13DDAD1 **Well Log #:** 95093 **Status:** Active **Well Name:** EAST WELL #3, WELL C **Max Pumpage Allowed (AF):** 250.08

Qtr Qtr Sec Twn Range: SE SE 13 23S 60E **Parcel APN:** 192-13-000-002 **County:** CLARK **Total Pumped for Year 2022 (AF):** 253.43

Customer: FREHNER CONSTRUCTION CO INC **Pumpage ID:** 10344 **Active:** False **PumpageID Replaced by:** 11701

Remarks: Based on total 2021 site usage; new meter installed **Meter Category:**

Permit #	Duty Bal. (AF)	TCD (AF)	Status	Use	Source	Sup. Group #
71709T	40.00		EXP	MM	UG	
74493	0.00		ABR	MM	UG	
75766T	75.00		WDR	MM	UG	
75831	0.00		ABR	MM	UG	
88590	0.00		ABR	MM	UG	

Year	Crop	Irr. Method	Acres	Method	Pumpage (AF)
2022				ESTIMATED	253.43

TCD of Supplemental Group 1540 (AF): 775.99 **Total Pumpage of all Pumpage IDs in Supplemental Group for Year 2022 (AF):** 430.40

Customer: FREHNER CONSTRUCTION CO INC **Pumpage ID:** 10344 **Active:** False **PumpageID Replaced by:** 11701

Remarks: Based on total 2021 site usage; new meter installed **Meter Category:**

Permit #	Duty Bal. (AF)	TCD (AF)	Status	Use	Source	Sup. Group #
71755	75.08	775.99	CER	MM	UG	1540
72090	51.85	775.99	CER	MM	UG	1540
73297	40.00	775.99	CER	MM	UG	1540

Year	Crop	Irr. Method	Acres	Method	Pumpage (AF)
2022				ESTIMATED	253.43

Site Name: 212 S23 E60 24BAAD1 **Well Log #:** 50669 **Status:** **Well Name:** FCC WELL #1, WELL D **Max Pumpage Allowed (AF):** 64.63

Qtr Qtr Sec Twn Range: NE NW 24 23S 60E **Parcel APN:** 192-24-000-001 **County:** CLARK **Total Pumped for Year 2022 (AF):** 32.85

Customer: FREHNER CONSTRUCTION CO INC **Pumpage ID:** 801 **Active:** True **PumpageID Replaced by:**

Permit #	Duty Bal. (AF)	TCD (AF)	Status	Use	Source	Sup. Group #
60962T	59.66		EXP	COM	UG	

Year	Crop	Irr. Method	Acres	Method	Pumpage (AF)
2022				METER	32.85

TCD of Supplemental Group 1540 (AF): 775.99 **Total Pumpage of all Pumpage IDs in Supplemental Group for Year 2022 (AF):** 430.40

Customer: FREHNER CONSTRUCTION CO INC **Pumpage ID:** 801 **Active:** True **PumpageID Replaced by:**

Permit #	Duty Bal. (AF)	TCD (AF)	Status	Use	Source	Sup. Group #
54172	29.66	775.99	RVP	COM	UG	1540
71754	34.97	775.99	CER	MM	UG	1540
72089	24.15	775.99	CER	MM	UG	1540

Year	Crop	Irr. Method	Acres	Method	Pumpage (AF)
2022				METER	32.85

Site Name: 212 S23 E61 04ABAC1 **Well Log #:** 52422 **Status:** **Well Name:** **Max Pumpage Allowed (AF):** 5.00

Qtr Qtr Sec Twn Range: NW NE 04 23S 61E **Parcel APN:** 191-04-501-012 **County:** CLARK **Total Pumped for Year 2022 (AF):** 6.14

TCD of Supplemental Group 1437 (AF): 5.00 **Total Pumpage of all Pumpage IDs in Supplemental Group for Year 2022 (AF):** 6.14

Customer: K I W I LIMITED LLC **Pumpage ID:** 1269 **Active:** True **PumpageID Replaced by:**

Permit #	Duty Bal. (AF)	TCD (AF)	Status	Use	Source	Sup. Group #
60268	3.00	5.00	CER	QM	UG	1437
62003	2.00	5.00	CER	QM	UG	1437

Year	Crop	Irr. Method	Acres	Method	Pumpage (AF)
2022				METER	6.14

Site Name: 212 S23 E61 04BAAA1 **Well Log #:** 19271 **Status:** **Well Name:** **Max Pumpage Allowed (AF):** 3.38

Qtr Qtr Sec Twn Range: NE NW 04 23S 61E **Parcel APN:** 191-04-103-004 **County:** CLARK **Total Pumped for Year 2022 (AF):** 4.51

Customer: APPERSON, C A & JOHN D & GRABER, NEIL M **Pumpage ID:** 265 **Active:** True **PumpageID Replaced by:**

Permit #	Duty Bal. (AF)	TCD (AF)	Status	Use	Source	Sup. Group #
34859	3.38		RVP	QM	UG	

Year	Crop	Irr. Method	Acres	Method	Pumpage (AF)
2022				METER	4.51

Site Name: 212 S23 E61 05DDAB1 **Well Log #:** 29793 **Status:** **Well Name:** **Max Pumpage Allowed (AF):** 2.02

Qtr Qtr Sec Twn Range: SE SE 05 23S 61E **Parcel APN:** 191-05-801-008 **County:** CLARK **Total Pumped for Year 2022 (AF):** 0.51

Customer: CHOHANIN, JOE LUCKY & BELLE EARL **Pumpage ID:** 586 **Active:** True **PumpageID Replaced by:**

Permit #	Duty Bal. (AF)	TCD (AF)	Status	Use	Source	Sup. Group #	Year	Crop	Irr. Method	Acres	Method	Pumpage (AF)
50652	2.02		RVP	COM	UG		2022				METER	0.51

Site Name: 212 S23 E61 08DDCC1 **Well Log #:** 75941 **Status:** **Well Name:** **Max Pumpage Allowed (AF):** 5.00

Qtr Qtr Sec Twn Range: SE SE 08 23S 61E **Parcel APN:** 191-08-810-001 **County:** CLARK **Total Pumped for Year 2022 (AF):** 1.68

Customer: LARSON, MEL **Pumpage ID:** 10118 **Active:** True **PumpageID Replaced by:**

Permit #	Duty Bal. (AF)	TCD (AF)	Status	Use	Source	Sup. Group #	Year	Crop	Irr. Method	Acres	Method	Pumpage (AF)
71228	15.00		WDR	COM	UG		2022				METER	1.68

TCD of Supplemental Group **1661** **(AF):** 5.00 **Total Pumpage of all Pumpage IDs in Supplemental Group for Year 2022 (AF):** 1.68

Customer: LARSON, MEL **Pumpage ID:** 10118 **Active:** True **PumpageID Replaced by:**

Permit #	Duty Bal. (AF)	TCD (AF)	Status	Use	Source	Sup. Group #	Year	Crop	Irr. Method	Acres	Method	Pumpage (AF)
64358	1.00	5.00	RVP	COM	UG	1661	2022				METER	1.68
71450	2.00	5.00	CER	COM	UG	1661						
71451	2.00	5.00	CER	COM	UG	1661						

Site Name: 212 S23 E61 09AAAC1 **Well Log #:** 53465 **Status:** **Well Name:** **Max Pumpage Allowed (AF):** 2.00

Qtr Qtr Sec Twn Range: NE NE 09 23S 61E **Parcel APN:** 191-09-501-005 **County:** CLARK **Total Pumped for Year 2022 (AF):** 5.73

Customer: EVANS, KEITH A **Pumpage ID:** 4818 **Active:** True **PumpageID Replaced by:**

Permit #	Duty Bal. (AF)	TCD (AF)	Status	Use	Source	Sup. Group #	Year	Crop	Irr. Method	Acres	Method	Pumpage (AF)
86014	2.00		RVP	COM	UG		2022				METER	5.73

Site Name: 212 S23 E61 09CCCA1 **Well Log #:** 43499 **Status:** **Well Name:** **Max Pumpage Allowed (AF):** 12.55

Qtr Qtr Sec Twn Range: SW SW 09 23S 61E **Parcel APN:** 191-09-401-004 **County:** CLARK **Total Pumped for Year 2022 (AF):** 14.13

TCD of Supplemental Group **1994** **(AF):** 12.55 **Total Pumpage of all Pumpage IDs in Supplemental Group for Year 2022 (AF):** 14.13

Customer: LARSON, MEL & MARILYN **Pumpage ID:** 2149 **Active:** True **PumpageID Replaced by:**

Permit #	Duty Bal. (AF)	TCD (AF)	Status	Use	Source	Sup. Group #	Year	Crop	Irr. Method	Acres	Method	Pumpage (AF)
81096	5.00	12.55	CER	COM	UG	1994	2022				METER	14.13
83887	0.13	12.55	CER	COM	UG	1994						
84126	7.43	12.55	CER	COM	UG	1994						

Site Name: 212 S23 E61 09DDAA1 **Well Log #:** 58712 **Status:** **Well Name:** **Max Pumpage Allowed (AF):** 4.48

Qtr Qtr Sec Twn Range: SE SE 09 23S 61E **Parcel APN:** 191-09-801-017 **County:** CLARK **Total Pumped for Year 2022 (AF):** 5.10

Customer: DAVIS, RICHARD & BETTY A **Pumpage ID:** 1191 **Active:** True **PumpageID Replaced by:**

Permit #	Duty Bal. (AF)	TCD (AF)	Status	Use	Source	Sup. Group #	Year	Crop	Irr. Method	Acres	Method	Pumpage (AF)
57544	4.48		RVP	QM	UG		2022				METER	5.10

Site Name: 212 S23 E61 09DDAD1 **Well Log #:** 58713 **Status:** Active **Well Name:** **Max Pumpage Allowed (AF):** 4.48

Qtr Qtr Sec Twn Range: SE SE 09 23S 61E **Parcel APN:** 191-09-801-020 **County:** CLARK **Total Pumped for Year 2022 (AF):** 4.48

Customer: DAVIS, RICHARD & BETTY A **Pumpage ID:** 9697 **Active:** True **PumpageID Replaced by:**

Remarks: 2022=Duty, broken meter **Meter Category:**

Permit #	Duty Bal. (AF)	TCD (AF)	Status	Use	Source	Sup. Group #	Year	Crop	Irr. Method	Acres	Method	Pumpage (AF)
57545	4.48		RVP	QM	UG		2022				ESTIMATED	4.48

Site Name: 212 S23 E61 10CBDD1 **Well Log #:** 46752 **Status:** **Well Name:** **Max Pumpage Allowed (AF):** 4.48

Qtr Qtr Sec Twn Range: NW SW 10 23S 61E **Parcel APN:** 191-10-301-019 **County:** CLARK **Total Pumped for Year 2022 (AF):** 0.00

Customer: HOWARD, DONALD E **Pumpage ID:** 9676 **Active:** True **PumpageID Replaced by:**

Remarks: Well plugged **Meter Category:**

Permit #	Duty Bal. (AF)	TCD (AF)	Status	Use	Source	Sup. Group #	Year	Crop	Irr. Method	Acres	Method	Pumpage (AF)
55378	4.48		CAN	QM	UG		2022				METER	0.00

Site Name: 212 S23 E61 10DCDB1 **Well Log #:** 42013 **Status:** **Well Name:** **Max Pumpage Allowed (AF):** 0.00

Qtr Qtr Sec Twn Range: SW SE 10 23S 61E **Parcel APN:** 191-10-801-010 **County:** CLARK **Total Pumped for Year 2022 (AF):** 0.00

Customer: MULLEN AVE HOMEOWNERS ASSOCIATION **Pumpage ID:** 1080 **Active:** True **PumpageID Replaced by:**

Permit #	Duty Bal. (AF)	TCD (AF)	Status	Use	Source	Sup. Group #	Year	Crop	Irr. Method	Acres	Method	Pumpage (AF)
56545	4.48		CAN	QM	UG		2022				METER	0.00

Site Name: 212 S23 E61 16AAAA1 **Well Log #:** 21512 **Status:** Active **Well Name:** **Max Pumpage Allowed (AF):** 9.72

Qtr Qtr Sec Twn Range: NE NE 16 23S 61E **Parcel APN:** 191-16-501-003 **County:** CLARK **Total Pumped for Year 2022 (AF):** 15.33

Customer: I G W T INVESTMENTS LLC **Pumpage ID:** 3116 **Active:** True **PumpageID Replaced by:**

Permit #	Duty Bal. (AF)	TCD (AF)	Status	Use	Source	Sup. Group #	Year	Crop	Irr. Method	Acres	Method	Pumpage (AF)
58506	15.00		CAN	COM	UG		2022				METER	15.33

TCD of Supplemental Group **982** **(AF):** 9.72 **Total Pumpage of all Pumpage IDs in Supplemental Group for Year 2022 (AF):** 15.33

Customer: I G W T INVESTMENTS LLC **Pumpage ID:** 3116 **Active:** True **PumpageID Replaced by:**

Permit #	Duty Bal. (AF)	TCD (AF)	Status	Use	Source	Sup. Group #	Year	Crop	Irr. Method	Acres	Method	Pumpage (AF)
25766	6.72	9.72	RVP	COM	UG	982	2022				METER	15.33
87080	3.00	9.72	CER	COM	UG	982						

Site Name: 212 S23 E61 17AABD1 **Well Log #:** 42326 **Status:** **Well Name:** **Max Pumpage Allowed (AF):** 1.69

Qtr Qtr Sec Twn Range: NE NE 17 23S 61E **Parcel APN:** 191-17-501-002 **County:** CLARK **Total Pumped for Year 2022 (AF):** 1.08

Customer: LEON, ENRIQUE **Pumpage ID:** 6632 **Active:** True **PumpageID Replaced by:**

Permit #	Duty Bal. (AF)	TCD (AF)	Status	Use	Source	Sup. Group #	Year	Crop	Irr. Method	Acres	Method	Pumpage (AF)
36073	1.69		RVP	QM	UG		2022				METER	1.08

Site Name: 212 S23 E61 17AACB1 **Well Log #:** 108560 **Status:** Active **Well Name:** **Max Pumpage Allowed (AF):** 1.00

Qtr Qtr Sec Twn Range: NE NE 17 23S 61E **Parcel APN:** 191-17-501-003 **County:** CLARK **Total Pumped for Year 2022 (AF):** 0.41

Customer: COMBATZONE PAINTBALL INC **Pumpage ID:** 1938 **Active:** True **PumpageID Replaced by:**

Permit #	Duty Bal. (AF)	TCD (AF)	Status	Use	Source	Sup. Group #	Year	Crop	Irr. Method	Acres	Method	Pumpage (AF)
77416	1.00		CAN	COM	UG		2022				METER	0.41
88413	1.00		RVP	COM	UG							

Site Name: 212 S23 E61 17ABDC1 **Well Log #:** 57831 **Status:** **Well Name:** **Max Pumpage Allowed (AF):** 9.17

Qtr Qtr Sec Twn Range: NW NE 17 23S 61E **Parcel APN:** 191-17-501-005 **County:** CLARK **Total Pumped for Year 2022 (AF):** 9.17

Customer: BUDDYS L P **Pumpage ID:** 3292 **Active:** True **PumpageID Replaced by:**

Remarks: 2022=Duty, broken Meter **Meter Category:**

Permit #	Duty Bal. (AF)	TCD (AF)	Status	Use	Source	Sup. Group #	Year	Crop	Irr. Method	Acres	Method	Pumpage (AF)
62490T	3.62		EXP	COM	UG		2022				ESTIMATED	9.17
62491T	8.55		EXP	COM	UG							
77672	0.00		ABR	COM	UG							

TCD of Supplemental Group **157** **(AF):** 12.53 **Total Pumpage of all Pumpage IDs in Supplemental Group for Year 2022 (AF):** 12.53

Customer: BUDDYS L P **Pumpage ID:** **3292** **Active:** True **PumpageID Replaced by:**

Remarks: 2022=Duty, broken Meter **Meter Category:**

Permit #	Duty Bal. (AF)	TCD (AF)	Status	Use	Source	Sup. Group #
62484	3.62	12.53	CER	COM	UG	157
62485	5.55	12.53	CER	COM	UG	157

Year	Crop	Irr. Method	Acres	Method	Pumpage (AF)
2022				ESTIMATED	9.17

Site Name: 212 S23 E61 17ACAC1 **Well Log #:** 35495 **Status:** **Well Name:** **Max Pumpage Allowed (AF):** 3.36

Qtr Qtr Sec Twn Range: SW NE 17 23S 61E **Parcel APN:** 191-17-501-005 **County:** CLARK **Total Pumped for Year 2022 (AF):** 3.36

TCD of Supplemental Group **157** **(AF):** 12.53 **Total Pumpage of all Pumpage IDs in Supplemental Group for Year 2022 (AF):** 12.53

Customer: WHEELER, DARREL D **Pumpage ID:** **10358** **Active:** True **PumpageID Replaced by:**

Remarks: 2022=Duty **Meter Category:**

Permit #	Duty Bal. (AF)	TCD (AF)	Status	Use	Source	Sup. Group #
55391	3.36	12.53	RVP	COM	UG	157

Year	Crop	Irr. Method	Acres	Method	Pumpage (AF)
2022				ESTIMATED	3.36

Site Name: 212 S23 E61 17ADCD1 **Well Log #:** 41478 **Status:** Active **Well Name:** **Max Pumpage Allowed (AF):** 6.00

Qtr Qtr Sec Twn Range: SE NE 17 23S 61E **Parcel APN:** 191-17-601-011 **County:** CLARK **Total Pumped for Year 2022 (AF):** 4.55

TCD of Supplemental Group **2762** **(AF):** 6.00 **Total Pumpage of all Pumpage IDs in Supplemental Group for Year 2022 (AF):** 4.55

Customer: STATE LINE SERVS-YOUNG BROS LTD **Pumpage ID:** **1403** **Active:** True **PumpageID Replaced by:**

Permit #	Duty Bal. (AF)	TCD (AF)	Status	Use	Source	Sup. Group #
62961	1.00	6.00	RVP	COM	UG	2762
89417	5.00	6.00	PER	IND	UG	2762

Year	Crop	Irr. Method	Acres	Method	Pumpage (AF)
2022				METER	4.55

Site Name: 212 S23 E61 17CDCD1 **Well Log #:** 72018 **Status:** **Well Name:** **Max Pumpage Allowed (AF):** 0.80

Qtr Qtr Sec Twn Range: SE SW 17 23S 61E **Parcel APN:** 191-17-402-007 **County:** CLARK **Total Pumped for Year 2022 (AF):** 0.00

Customer: AMERICAN STORES PROPERTIES INC **Pumpage ID:** **1442** **Active:** True **PumpageID Replaced by:**

Permit #	Duty Bal. (AF)	TCD (AF)	Status	Use	Source	Sup. Group #
63972	0.80		RVP	COM	UG	

Year	Crop	Irr. Method	Acres	Method	Pumpage (AF)
2022				METER	0.00

Site Name: 212 S23 E61 17DABB1 **Well Log #:** 64790 **Status:** Active **Well Name:** **Max Pumpage Allowed (AF):** 2.00

Qtr Qtr Sec Twn Range: NE SE 17 23S 61E **Parcel APN:** 191-17-701-001 **County:** CLARK **Total Pumped for Year 2022 (AF):** 0.04

Customer: A Y B INVESTMENTS LLC **Pumpage ID:** 8347 **Active:** True **PumpageID Replaced by:**

Permit #	Duty Bal. (AF)	TCD (AF)	Status	Use	Source	Sup. Group #	Year	Crop	Irr. Method	Acres	Method	Pumpage (AF)
88597	2.00		CAN	COM	UG		2022				METER	0.04

Site Name: 212 S23 E61 17DADA1 **Well Log #:** 35496 **Status:** Active **Well Name:** **Max Pumpage Allowed (AF):** 3.02

Qtr Qtr Sec Twn Range: NE SE 17 23S 61E **Parcel APN:** 191-17-701-008 **County:** CLARK **Total Pumped for Year 2022 (AF):** 0.00

TCD of Supplemental Group 1941 (AF): 3.02 **Total Pumpage of all Pumpage IDs in Supplemental Group for Year 2022 (AF):** 0.00

Customer: MELL, DANIEL B **Pumpage ID:** 6894 **Active:** True **PumpageID Replaced by:**

Permit #	Duty Bal. (AF)	TCD (AF)	Status	Use	Source	Sup. Group #	Year	Crop	Irr. Method	Acres	Method	Pumpage (AF)
71155	2.02	3.02	RVP	COM	UG	1941	2022				METER	0.00
74401	1.00	3.02	CER	QM	UG	1941						

Site Name: 212 S23 E61 19ABDA1 **Well Log #:** 114183 **Status:** Active **Well Name:** **Max Pumpage Allowed (AF):** 6.00

Qtr Qtr Sec Twn Range: NW NE 19 23S 61E **Parcel APN:** 191-19-501-001 **County:** CLARK **Total Pumped for Year 2022 (AF):** 11.26

Customer: U S A **Pumpage ID:** 2708 **Active:** True **PumpageID Replaced by:**

Permit #	Duty Bal. (AF)	TCD (AF)	Status	Use	Source	Sup. Group #	Year	Crop	Irr. Method	Acres	Method	Pumpage (AF)
80725T	8.00		EXP	CON	UG		2022				METER	11.26
80940	6.00		CER	QM	UG							
81883T	8.00		EXP	CON	UG							

Site Name: 212 S23 E61 19ADCA1 **Well Log #:** 50511 **Status:** **Well Name:** **Max Pumpage Allowed (AF):** 2.02

Qtr Qtr Sec Twn Range: SE NE 19 23S 61E **Parcel APN:** 191-19-601-006 **County:** CLARK **Total Pumped for Year 2022 (AF):** 0.00

Customer: ILICH, STEPHANIE A **Pumpage ID:** 1598 **Active:** True **PumpageID Replaced by:**

Permit #	Duty Bal. (AF)	TCD (AF)	Status	Use	Source	Sup. Group #	Year	Crop	Irr. Method	Acres	Method	Pumpage (AF)
54601	4.48		WDR	QM	UG		2022				METER	0.00
67148	2.02		RVP	COM	UG							

Site Name: 212 S23 E61 19BBCC1 **Well Log #:** 84815 **Status:** Active **Well Name:** **Max Pumpage Allowed (AF):** 44.33

Qtr Qtr Sec Twn Range: NW NW 19 23S 61E **Parcel APN:** 191-19-101-008 **County:** CLARK **Total Pumped for Year 2022 (AF):** 47.25

Customer: SIERRA READY MIX LLC **Pumpage ID:** 2153 **Active:** True **PumpageID Replaced by:**

Permit #	Duty Bal. (AF)	TCD (AF)	Status	Use	Source	Sup. Group #	Year	Crop	Irr. Method	Acres	Method	Pumpage (AF)
80699T	8.00		EXP	COM	UG		2022				METER	47.25
80933T	18.10		EXP	COM	UG							

TCD of Supplemental Group **1669** **(AF):** 44.33 **Total Pumpage of all Pumpage IDs in Supplemental Group for Year 2022 (AF):** 47.25

Customer: SIERRA READY MIX LLC **Pumpage ID:** **2153** **Active:** True **PumpageID Replaced by:**

Permit #	Duty Bal. (AF)	TCD (AF)	Status	Use	Source	Sup. Group #
71590	3.36	44.33	CER	COM	UG	1669
71591	3.36	44.33	CER	COM	UG	1669
71592	18.10	44.33	CER	COM	UG	1669
74499	16.65	44.33	CER	COM	UG	1669
74500	2.87	44.33	CER	COM	UG	1669

Year	Crop	Irr. Method	Acres	Method	Pumpage (AF)
2022				METER	47.25

Site Name: 212 S23 E61 19BBDA1 **Well Log #:** 53986 **Status:** Active **Well Name:** **Max Pumpage Allowed (AF):** 18.12

Qtr Qtr Sec Twn Range: NW NW 19 23S 61E **Parcel APN:** 191-19-101-003 **County:** CLARK **Total Pumped for Year 2022 (AF):** 6.05

TCD of Supplemental Group **2465** **(AF):** 18.12 **Total Pumpage of all Pumpage IDs in Supplemental Group for Year 2022 (AF):** 6.05

Customer: SLOAN WATER LLC **Pumpage ID:** **9674** **Active:** True **PumpageID Replaced by:**

Permit #	Duty Bal. (AF)	TCD (AF)	Status	Use	Source	Sup. Group #
71339	2.02	18.12	RVP	COM	UG	2465
84791	6.80	18.12	PER	COM	UG	2465
84792	9.30	18.12	PER	COM	UG	2465

Year	Crop	Irr. Method	Acres	Method	Pumpage (AF)
2022				METER	6.05

Site Name: 212 S23 E61 19BDAB1 **Well Log #:** 114181 **Status:** **Well Name:** **Max Pumpage Allowed (AF):** 10.07

Qtr Qtr Sec Twn Range: SE NW 19 23S 61E **Parcel APN:** 191-19-210-021 **County:** CLARK **Total Pumped for Year 2022 (AF):** 4.34

Customer: ROARK ESTATES HOME OWNERS ASSOCIATION **Pumpage ID:** **9670** **Active:** True **PumpageID Replaced by:**

Permit #	Duty Bal. (AF)	TCD (AF)	Status	Use	Source	Sup. Group #
35475	10.07		RVP	QM	UG	

Year	Crop	Irr. Method	Acres	Method	Pumpage (AF)
2022				METER	4.34

Site Name: 212 S23 E61 19BDCD1 **Well Log #:** **Status:** Active **Well Name:** **Max Pumpage Allowed (AF):** 0.00

Qtr Qtr Sec Twn Range: SE NW 19 23S 61E **Parcel APN:** 191-19-201-002 **County:** CLARK **Total Pumped for Year 2022 (AF):** 0.00

Customer: PETERSEN MANAGEMENT LLC **Pumpage ID:** **9954** **Active:** True **PumpageID Replaced by:**

Remarks: WNV, POU VACANT 02-17-2023 **Meter Category:**

Permit #	Duty Bal. (AF)	TCD (AF)	Status	Use	Source	Sup. Group #
90776	2.00		RVP	COM	UG	

Year	Crop	Irr. Method	Acres	Method	Pumpage (AF)
2022	N/A	N/A		FIELD	0.00

Site Name: 212 S23 E61 19CAAD1 **Well Log #:** 79303 **Status:** Active **Well Name:** **Max Pumpage Allowed (AF):** 7.50

Qtr Qtr Sec Twn Range: NE SW 19 23S 61E **Parcel APN:** 191-19-301-013 **County:** CLARK **Total Pumped for Year 2022 (AF):** 0.00

Customer: REPUBLIC SILVER STATE DISPOSAL INC **Pumpage ID:** 3115 **Active:** True **PumpageID Replaced by:**

Permit #	Duty Bal. (AF)	TCD (AF)	Status	Use	Source	Sup. Group #
65484	7.50		CER	IND	UG	
73389	50.00		DEN	COM	UG	

Year	Crop	Irr. Method	Acres	Method	Pumpage (AF)
2022				METER	0.00

Site Name: 212 S23 E61 19CACC1 **Well Log #:** **Status:** Well Not Vis **Well Name:** **Max Pumpage Allowed (AF):** 0.00

Qtr Qtr Sec Twn Range: NE SW 19 23S 61E **Parcel APN:** **County:** CLARK **Total Pumped for Year 2022 (AF):** 0.00

Customer: ENCORE INVESTMENTS LLC **Pumpage ID:** 6676 **Active:** True **PumpageID Replaced by:**

Remarks: WNV 02-17-2023 **Meter Category:**

Permit #	Duty Bal. (AF)	TCD (AF)	Status	Use	Source	Sup. Group #
87145	0.00		ABR	IND	UG	

Year	Crop	Irr. Method	Acres	Method	Pumpage (AF)
2022	N/A	N/A		FIELD	0.00

Site Name: 212 S23 E61 19CADD1 **Well Log #:** 94165 **Status:** **Well Name:** **Max Pumpage Allowed (AF):** 2.00

Qtr Qtr Sec Twn Range: NE SW 19 23S 61E **Parcel APN:** 191-19-301-010 **County:** CLARK **Total Pumped for Year 2022 (AF):** 0.65

Customer: DIAMOND SLOAN LLC **Pumpage ID:** 1755 **Active:** True **PumpageID Replaced by:**

Permit #	Duty Bal. (AF)	TCD (AF)	Status	Use	Source	Sup. Group #
70443	2.00		RVP	COM	UG	

Year	Crop	Irr. Method	Acres	Method	Pumpage (AF)
2022				METER	0.65

Site Name: 212 S23 E61 19CBBC1 **Well Log #:** 103926 **Status:** Active **Well Name:** **Max Pumpage Allowed (AF):** 0.00

Qtr Qtr Sec Twn Range: NW SW 19 23S 61E **Parcel APN:** 191-19-301-001 **County:** CLARK **Total Pumped for Year 2022 (AF):** 4.54

Customer: RAINBOW CANYON RANCH LLC **Pumpage ID:** 9986 **Active:** True **PumpageID Replaced by:**

Permit #	Duty Bal. (AF)	TCD (AF)	Status	Use	Source	Sup. Group #
76740	0.00		ABR	QM	UG	
81083T	1.92		EXP	COM	UG	
81084T	12.50		EXP	COM	UG	
81085T	3.07		EXP	COM	UG	
81086T	6.14		EXP	COM	UG	
90242	2.00		RFA	COM	UG	

Year	Crop	Irr. Method	Acres	Method	Pumpage (AF)
2022				METER	4.54

Site Name: 212 S23 E61 19CDAA1 **Well Log #:** 89664 **Status:** Active **Well Name:** SLOAN WELL **Max Pumpage Allowed (AF):** 40.62

Qtr Qtr Sec Twn Range: SE SW 19 23S 61E **Parcel APN:** 191-19-401-002 **County:** CLARK **Total Pumped for Year 2022 (AF):** 19.89

TCD of Supplemental Group 1944 (AF): 40.62 **Total Pumpage of all Pumpage IDs in Supplemental Group for Year 2022 (AF):** 19.89

Customer: ROBERTSONS READY MIX LTD **Pumpage ID:** 1691 **Active:** True **PumpageID Replaced by:**

Permit #	Duty Bal. (AF)	TCD (AF)	Status	Use	Source	Sup. Group #	Year	Crop	Irr. Method	Acres	Method	Pumpage (AF)
68889	2.00	40.62	CER	COM	UG	1944	2022				METER	19.89
70266	20.52	40.62	CER	COM	UG	1944						
70267	18.10	40.62	CER	COM	UG	1944						

Site Name: 212 S23 E61 19DBCD1 **Well Log #:** **Status:** Active **Well Name:** **Max Pumpage Allowed (AF):** 0.00

Qtr Qtr Sec Twn Range: NW SE 19 23S 61E **Parcel APN:** 191-19-701-004 **County:** CLARK **Total Pumped for Year 2022 (AF):** 0.00

Customer: PETERSEN MANAGEMENT LLC **Pumpage ID:** 9953 **Active:** True **PumpageID Replaced by:**

Remarks: WNV 02-17-2023 **Meter Category:**

Permit #	Duty Bal. (AF)	TCD (AF)	Status	Use	Source	Sup. Group #	Year	Crop	Irr. Method	Acres	Method	Pumpage (AF)
90775	2.00		RVP	COM	UG		2022	N/A	N/A		FIELD	0.00
91624	23.54		PER	COM	UG							

Site Name: 212 S23 E61 19DCBD1 **Well Log #:** 138195 **Status:** Active **Well Name:** **Max Pumpage Allowed (AF):** 5.00

Qtr Qtr Sec Twn Range: SW SE 19 23S 61E **Parcel APN:** 191-18-801-001 **County:** CLARK **Total Pumped for Year 2022 (AF):** 2.50

TCD of Supplemental Group 2817 (AF): 5.00 **Total Pumpage of all Pumpage IDs in Supplemental Group for Year 2022 (AF):** 2.50

Customer: FIRST SLOAN INDUSTRIAL CENTER LLC **Pumpage ID:** 9950 **Active:** True **PumpageID Replaced by:**

Remarks: WV, CONSTRUCTION USE 02-17-2023 **Meter Category:**

Permit #	Duty Bal. (AF)	TCD (AF)	Status	Use	Source	Sup. Group #	Year	Crop	Irr. Method	Acres	Method	Pumpage (AF)
90360	2.00	5.00	RVP	COM	UG	2817	2022	N/A	N/A		FIELD	2.50
90929	3.00	5.00	PER	COM	UG	2817						

Site Name: 212 S23 E61 20BCDB1 **Well Log #:** 130845 **Status:** Active **Well Name:** MOTORSPORT WELL **Max Pumpage Allowed (AF):** 18.00

Qtr Qtr Sec Twn Range: SW NW 20 23S 61E **Parcel APN:** 191-20-201-004 **County:** CLARK **Total Pumped for Year 2022 (AF):** 9.24

Customer: DIAMOND H LAND COMPANY, LLC **Pumpage ID:** 8348 **Active:** True **PumpageID Replaced by:**

Remarks: 2022=2021. Broken Meter **Meter Category:**

Permit #	Duty Bal. (AF)	TCD (AF)	Status	Use	Source	Sup. Group #	Year	Crop	Irr. Method	Acres	Method	Pumpage (AF)
88711T	18.00		EXP	COM	UG		2022				ESTIMATED	9.24
88863	18.00		PER	COM	UG							

Site Name: 212 S23 E61 30ABAD1 **Well Log #:** 71650 **Status:** No Active Pe **Well Name:** **Max Pumpage Allowed (AF):** 0.00

Qtr Qtr Sec Twn Range: NW NE 30 23S 61E **Parcel APN:** 191-30-501-002 **County:** CLARK **Total Pumped for Year 2022 (AF):** 0.00

Customer: BATES, GERTRUDE **Pumpage ID:** 6643 **Active:** True **PumpageID Replaced by:**

Permit #	Duty Bal. (AF)	TCD (AF)	Status	Use	Source	Sup. Group #	Year	Crop	Irr. Method	Acres	Method	Pumpage (AF)
35865	0.00		CAN	QM	UG		2022				METER	0.00
64069	2.03		RVK	QM	UG							

Site Name: 212 S23 E61 30ABDA1 **Well Log #:** 100851 **Status:** **Well Name:** **Max Pumpage Allowed (AF):** 239.00

Qtr Qtr Sec Twn Range: NW NE 30 23S 61E **Parcel APN:** 191-30-501-002 **County:** CLARK **Total Pumped for Year 2022 (AF):** 39.30

Customer: CEMEX CONSTRUCTION MATERIALS PACIFIC LLC **Pumpage ID:** 9721 **Active:** True **PumpageID Replaced by:**

Permit #	Duty Bal. (AF)	TCD (AF)	Status	Use	Source	Sup. Group #	Year	Crop	Irr. Method	Acres	Method	Pumpage (AF)
85528T	122.00		EXP	IND	UG		2022				METER	39.30

TCD of Supplemental Group 2490 (AF): 239.00 **Total Pumpage of all Pumpage IDs in Supplemental Group for Year 2022 (AF):** 39.30

Customer: CEMEX CONSTRUCTION MATERIALS PACIFIC LLC **Pumpage ID:** 9721 **Active:** True **PumpageID Replaced by:**

Permit #	Duty Bal. (AF)	TCD (AF)	Status	Use	Source	Sup. Group #	Year	Crop	Irr. Method	Acres	Method	Pumpage (AF)
73658	98.80	239.00	PER	IND	UG	2490	2022				METER	39.30
85196	122.00	239.00	PER	MM	UG	2490						
85699	12.20	239.00	PER	COM	UG	2490						

Site Name: 212 S23 E61 30CACC1 **Well Log #:** **Status:** Active **Well Name:** **Max Pumpage Allowed (AF):** 8.00

Qtr Qtr Sec Twn Range: NE SW 30 23S 61E **Parcel APN:** 191-30-301-008 **County:** CLARK **Total Pumped for Year 2022 (AF):** 0.00

TCD of Supplemental Group 2822 (AF): 8.00 **Total Pumpage of all Pumpage IDs in Supplemental Group for Year 2022 (AF):** 0.00

Customer: BRASS CAP DEVELOPMENT LLC **Pumpage ID:** 9952 **Active:** True **PumpageID Replaced by:**

Remarks: WV, NO USE, 02-17-2023 **Meter Category:**

Permit #	Duty Bal. (AF)	TCD (AF)	Status	Use	Source	Sup. Group #	Year	Crop	Irr. Method	Acres	Method	Pumpage (AF)
90698	2.00	8.00	PER	COM	UG	2822	2022	N/A	N/A		FIELD	0.00
91185	6.00	8.00	PER	COM	UG	2822						

Total Pumped for Year 2022 (AF): 69,465.11